COPY

OF THE

ORIGINAL RECORDS

OF THE

PROPRIETORS OF FALMOUTH,

FOR THE YEARS 1718 TO 1826.

THREE VOLUMES IN ONE.

PORTLAND:
COPIED BY F. A. GERRISH.
1861.

STATE OF MAINE

CUMBERLAND, SS. REGISTRY OF DEEDS

Portland, April, 1948.

THE PROPRIETORS RECORDS OF OLD FALMOUTH

as copied by F. A. Gerrish in 1861.

Index revised April, 1948 to include many names found in notes of meetings of the Proprietors and not included in the index of 1861. Time was not taken to ascertain the book and page on which these additional names appear in the original Proprietors Records.

This volume rebound April, 1948.

Attest:

Robert L. Crane

Register.

NAMES	BOOK 1. Original Page	Copy	BOOK 2. Original Page	Copy	BOOK 3. Original Page	Copy
Adams, Jacob		89				
Allen, Benjamin, Rev.		34				
Benjamin, Rev.		36				
Benjamin, Rev.		43				
Benjamin, Rev.	361	216	33	51		
Danile		44				
Danile		46				
Ebenezer, Doctor		70				
Gideon						109
Isaac			164	110	267	125
John		7				
Andross, James		31				
Armstrong, James		9				
James	129	75				
John			97	72		
John			99	73		
Simon	161	95				
Atkinson, Ichabod		201				
Attwell, Benjamin		39				
Babb, James					16	44
Babson, Richard		73				
Bailey, Benjamin			158	105	29	110
Benjamin					59	55
Benjamin					118	71
Benjamin					174	90
Benjamin					268	125
Benjamin					273	129
Baker, Josiah					25	48
Josiah					278	133
William					27	109
Bangs, Joshua	258	159				
Barbor, James		8				
Barbour, John	156	92				
James	167	99				
Barrat, Robert		11				
Bayley, Henry		31				

NAMES	BOOK 1. Original Page	BOOK 1. Copy Page	BOOK 2. Original Page	BOOK 2. Copy Page	BOOK 3. Original Page	BOOK 3. Copy Page
Bayley, John	148	87				
John	150	88				
John	187	111				
Joseph		7				
Joseph	187	111				
Joseph	188	111				
Joseph	313	188				
Robert	200	118				
Robert	286	173				
Bean, Joseph		11				
Berry, George (assigns)		31				
Betts, Hugh		212				
Blake, John			136	92		
John						43
John					144	80
John					171	88
John					205	98
Blackstone, Benjamin	148	86			17	45
Benjamin	222	134			18	45
Benjamin	237	144			18	45
Benjamin	238	144				
Benjamin	241	221				
Bolton, Thomas		34				
Brackett, Anthony		41				
Anthony, Estate				18		
Joshua, Junior		44				
Joshua		50				
Joshua	329	196				
Karanhappuck					125	74
Thomas			166	112	127	75
William					48	113
William					162	86
William					206	98
Zacheriah		15				
Zacheriah		37				
Zacheriah		41				
Zacheriah	229	139				

NAMES	BOOK 1. Original Page	Copy Page	BOOK 2. Original Page	Copy Page	BOOK 3. Original Page	Copy Page
Bradbury, Rowland		22				
Rowland, Estate of	288	174				
Theophilus			84	63		
Theophilus			85	63		
Bramhall, George, Estate				18		
Branding, Richard, Estate		15				
Brazier, Zachariah	286	173				
Brickle, James	232	141				
James	232	141				
James, Estate of	243	148				
Briggs, Stephen			110	78		
Brimall, George				2		
Brimhall, Mr. (Blacksmith)		103				
Britain, Philip		90				
Britton, Phillip, Estate		55				
Phillip, Estate		56				
Broadridge, Richard				36		
Broads, Thadeus						107
Broderidge, Richard	192	113				
Richard	194	114				
Richard	194	114				
Brown, John, Estate		25				
John		39				
John	121	71				
John, Estate of	348	208				
Thomas					288	140
Bucknam, Jeremiah					21	47
Jeremiah					260	119
Samuel				52		
William			54	134		
William			128	87		
Burrough, George		31				
Carle, Jonathan						136
Carr, John			2	87		
Cash, Nathaniel					258	119
Nathaniel					272	128

NAMES	BOOK 1. Original Page	Copy Page	BOOK 2. Original Page	Copy Page	BOOK 3 Original Page	Copy Page
Cash, Samuel					287	140
Chick, Nathan			177	120		
Clark, John	140	82				
John	141	82				
Thadeas, Estate		13				
Clerk, Thaddeus				2		
Cloice, Thomas, Estate		15				
Cobb, Chipman		11				
Chipman		15				
Chipman	214	128				
Ebenezer		31				
Ebenezer, Estate of	239	145				
Cobb, James					263	122
Jonathan	130	76				
Jonathan	214	129				
Jonathan	215	129				
Joseph	123	72				
Joseph	292	179				
Joseph	347	208				
Peter					207	99
Samuel	189	112				
Samuel	217	131				
Cok, John		12				
Cole, Mathew (assigns of)				3		
Coller, Mary	148	85				
Richard	356	216				
Combs, Anthony		11				
Anthony		15				
Congregational, Ministry (First Church & Parish)				16		
Congregational, Ministry (Second Church & Parish)				16		
Congregational, Ministry (Third of New Casco Church & Parish)				16		
Conant, Joseph	115	67				
Joseph	223	134				
Joseph	223	134				
Joseph	280	169				
Coolbroth, John		76				

NAMES	BOOK 1. Original Page	BOOK 1. Copy Page	BOOK 2. Original Page	BOOK 2. Copy Page	BOOK 3. Original Page	BOOK 3. Copy Page
Coopers Claim Plan	359	63				
Corbin, Robert (deceased) Estate of		33				
Corney, John Estate		39				
Coy, John	144	84				
Cox, John	150	88				
John	224	135				
Crocker, James	154	91				
Cromwel, Joshua		11				
Joshua		15				
Cromwell, Joshua			26	50		
Cummins, Thomas, Estate		33				
Curtis, John		5				
John	287	173			175	90
Cutt, Richard			25	128		
Christians, Society of (called Friends)				27		
Dabney, Robert			21	48		
Dake, George					19	46
Danford, John		88				
Darling, John		5				
John	143	84				
Dase, Daniel, Capt.						77
Davenport, Ebenezer, (or his assigns)		25				
Ebenezer	220	133				
Davis, Daniel						84
Isaac, Estate		25				
Isaac, Estate of	211	127				
Jacob		25				
Jacob	216	130				
John, Estate		25				
John	209	125				
Lawrance, Estate		25				
Lawrence	216	131				
Samuel		5				
Samuel	138	80				
Samuel	155	91				
Sylvanus		31				

NAMES	BOOK 1. Original Page	BOOK 1. Copy Page	BOOK 2. Original Page	BOOK 2. Copy Page	BOOK 3. Original Page	BOOK 3. Copy Page
Davis, Sylvanus				2		
Thomas		98				
Dimmock, Jabez		25				
Jabez	145	85				
Jabez	289	176				
Dolever, John	122	71				
John	277	165				
Doughty, James	331	198				
Dowty, James	152	89	26	128		
Drinkwater, John		11				
John		13				
John	245	228				
Warrin	137	80				
Warrin	145	85				
Duglass, Archibald		213				
Dunavon, James		33				
Dunevon, James (assigns)		52				
James (assigns)		55				
Dunell, Joseph		214				
Dunham, Elisha						77
Elisha		154				
Dunn, Samuel					191	94
Durham, Humphrey (deceased)		147				
Dyer, Henry			53	133		
Henry			88	66		
John			164	110		
Nathaniel					7	41
Nathaniel					270	127
East, John		3				
John		4				
John	117	68				
John	119	69				
John	149	87				
John	173	103				
John	226	136				
John	249	154				
John	252	156				

	BOOK 1.		BOOK 2.		BOOK 3.	
	Original Page	Copy Page	Original Page	Copy Page	Original Page	Copy Page
Eayr, John	141	82				
Edwards, John		31				
Edwards, John, Estate of	264	159				
Elder, William					102	65
Elwell, William	125	73				
William	330	197				
Emerson, Thomas	247	152				
Thomas	248	152				
Emmerson, Joseph	229	138				
Thomas	233	142				
Thomas	233	228				
Emorson, Joseph		11				
Joseph		15				
Thomas		5				
Thomas	181	108				
Episcopal Church, Minister of				27		
Estes, Samuel			143	95		
Fabins, John	133	78				
Joseph	135	78				
Farley, Mesheck, Estate				1		
Mesheck				3		
Felt, George, Estate		46				
George, Estate				18		
Fickett, Benjamin					3	127
Isaac					182	91
John, Jr.					172	89
Thomas	366	217				
Filbrook, Jonathan		97				
Floyd, Daniel					116	70
Foster, Ephraim						5
Fowle, Nathaniel		29				
Frank, James			172	115		
John					28	48
Thomas	208	125				
Thomas	344	205				
Franklin, David		5				

NAMES	BOOK 1. Original Page	BOOK 1. Copy Page	BOOK 2. Original Page	BOOK 2. Copy Page	BOOK 3. Original Page	BOOK 3. Copy Page
Franks, Thomas		8				
Freeman, Enoch			88	67		
Enoch			89	67		
Enoch			90	68		
Enoch			174	117		
Samuel					275	131
Samuel					284	137
Freeze, James, Estate				11		
James, Estate				16		
Frost, Andrew P.			160	106		
Andrew P.			169	113		
Andrew P.					154	84
Andrew P.					163	86
Andrew P.					211	102
Andrew P.					212	102
Andrew P.					269	126
Frost, Charles	324	193				
Frye, Benjamin					74	61
Gamblin, Benjamin	202	119				
Gammon, William				81		
Garlind, James		6				
Garten, James	211	127				
Gasle, John		67				
Gendall, Walter, Estate				25		
Gibbs, Andrew	286	172			14	43
Andrew	287	173			14	43
Giles, William		81				
Glezem Elijah		132				
Goddard, James	118	69				
James	181	108				
James	202	120				
Godfrey, Daniel	119	70				
Daniel	166	98				
Daniel	310	186				
Daniel	311	186				
Daniel	312	187				
Daniel	316	190				

NAMES	BOOK 1. Original Page	BOOK 1. Copy Page	BOOK 2. Original Page	BOOK 2. Copy Page	BOOK 3. Original Page	BOOK 3. Copy Page
Goodin, James		46				
Gooding, James		50				
James	326	194				
Goold, Moses, Estate		50				
Moses	174	104				
Moses	215	130				
Moses	136	80				
Phebe, Administratrix		50				
Gowen, James					56	54
James					94	64
Graves, Crispus			171	115	130	76
Crispus					208	100
Crispus					209	100
John		31				
John	200	117				
William		11				
William		37				
William		2				
William, Estate		18				
Greason, Robert		31				
Greaves, William		33				
Greenleaf, Stephen		142				
Greeson, Robert		152				
Gustin, David		39				
David	137	80				
David	256	158				
Ebenezer		39				
Ebenezer	132	77				
John		8				
John	136	79				
Haines, Robert, Estate of	210	126				
Samuel	132	77				
Hains, Robert, Estate of		25				
Samuel		15				
Hale, Nathaniel					138	78
Hall, Andrew					80	62

NAMES	BOOK 1. Original Page	Copy Page	BOOK 2. Original Page	Copy Page	BOOK 3. Original Page	Copy Page
Hall, Cornelius	338	201				
Cornelius	180	107				
Daniel			173	116		
Ebenezer, Jr.	143	83				
Ebenezer, Jr.	175	105				
Ebenezer, Jr.	254	156				
Ebenezer, Jr., Estate of	317	191				
Hatevil					45	52
Hezekiah			177	120		
Jedediah			141	93	42	50
Jedediah					122	73
Nicholas			143	94	124	74
Paul					129	75
Paul					147	81
Paul					148	81
Paul					---	--
Silas			142	94	117	71
Silas					146	80
William					264	122
Haskell, Thomas	159	94				
Thomas	178	106				
Thomas	317	190				
William					259	118
Haull, Cornelas		5				
Ebenezer, Jr.		6				
Hayes, George J.					289	141
Hicks, James					75	61
Lemuell			2	47		
Hide, William	224	135				
Higonson, Jonathan Esq.		53				
John Esq. & Co.		53				
Hodgdon, Jeremiah		8				
Jeremiah	152	89				
Jeremiah	325	193				
Jeremiah	326	194				
Hodgkins, Philip	352	213				
Holeman, John				130		

NAMES	BOOK 1. Original Page	BOOK 1. Copy Page	BOOK 2. Original Page	BOOK 2. Copy Page	BOOK 3. Original Page	BOOK 3. Copy Page
Hooper, Thomas	142	83				
Thomas	208	124				
Thomas	208	124				
How, Isaac		5				
Isaac	352	212				
Hubbs, Francis		10				
Hull, Francis, Assigns		15				
Huston, Paul					195	96
Hyde, William		15				
Illsley, Isaac	337	200				
Ingersal, George, Estate				2		
Joseph				2		
Samuel, Estate				3		
Ingersall, Samuell, Estate				1		
Ingersell, Benjamin	201	118				
Benjamin	230	139				
Benjamin	230	139				
Daniel	372	220				
John, Estate				1		
Ingorsel, Daniel		13				
George, Estate of		13				
John, Estate of		52				
Ingorsell, John, Estate		51				
John, Estate		53				
Joseph, Estate		15				
Samuel, Estate		15				
Ingraham, Joseph Holt					120	72
Irish, James	135	79				
Jackson, Daniel		90				
Jefferds, Francis		31				
Francis		173				
Jemerson, William	142	83				
Johnson, George					16	44
James					20	47
Randall					113	69

NAMES	BOOK 1. Original Page	BOOK 1. Copy Page	BOOK 2. Original Page	BOOK 2. Copy Page	BOOK 3. Original Page	BOOK 3. Copy Page
Jones, Jabez			41	131	111	68
Jonas	281	170	20	47		
Jonas			21	48		
Jonas			26	50		
Jones, Phinehas		16				
Phinehas, assigns of		33				
Phinehas		39				
Phinehas		40				
Phinehas	192	113	56	52	185	115
Phinehas	195	115	56	53		
Phinehas	196	115	57	53		
Phinehas	242	147	58	53		
Phinehas	243	149	59	54		
Phinehas	244	149	60	54		
Phinehas	244	150	61	122		
Phinehas	245	149	63	55		
Phinehas	299	182	65	55		
Phinehas	307	183	66	56		
Phinehas	308	183	67	136		
Phinehas	308	184	69	57		
Phinehas	309	185	70	57		
Phinehas	310	185	72	58		
Phinehas	324	193	73	59		
Phinehas	367	218	75	59		
Phinehas	370	220	76	60		
Phinehas			77	60		
Phinehas			77	61		
Phinehas			78	61		
Phinehas			79	62		
Phinehas			132	89		
Phinehas			132	123		
Stephen, Estate		57				
Stephen	334	199				
Stephen	368	219				
Stephen	368	219				
Stephen	368	219				
Jordan, Dominicus, Estate		52				

NAMES	BOOK 1. Original Page	BOOK 1. Copy Page	BOOK 2. Original Page	BOOK 2. Copy Page	BOOK 3. Original Page	BOOK 3. Copy Page
Jordan, Dominicus, Estate		53				
Dominicus, Estate of	349	209				
Ezekiel					290	142
Jedediah		31				
Jedediah			2	91		
Jedediah	243	148				
Jeremiah, Estate				18		
Jeremiah			109	78		
John		9				
John, Estate of			117	81	92	63
Morrell					213	103
Nathaniel	288	174				
Richworth and Morrell					213	103
Robert		9				
Robert		52				
Robert	351	212				
Samuel		9				
Samuel		31				
Samuel	208	123				
Samuel	210	126				
Samuel and John	245	150				
Jose, Martin		15				
Knight, Enoch	240	146	156	103		
Enoch			156	104		
Henry	335	200				
Merrill			129	88	15	142
Moses			131	89		
Samuel			130	89		
William		85				
Lane, John		31				
Joshua, Estate		13				
Joshua	158	93				
Larraby, Benjamin, Jr.		5				
Benjamin, Jr.	159	94				
Benjamin, Jr.	247	151				
Stephen		31				

NAMES	BOOK 1. Original Page	BOOK 1. Copy Page	BOOK 2. Original Page	BOOK 2. Copy Page	BOOK 3. Original Page	BOOK 3. Copy Page
Larraby, Stephen	353	214				
Leighton, George			54	134	35	49
George			111	79	36	49
George			149	99	77	114
George			172	116		
George			175	118		
Jedediah					216	105
Lewes, Thomas		9				
Thomas		80				
Lewis, Job	246	150				
Job	315	190				
Jobe		13				
John, Estate		15				
Libby, Samuel		15				
Livermore, Mathew, Esq.		48				
Lock, Nathaniel	213	128				
Longfellow, Stephen			86	64		
Stephen			87	65		
Lord, Nathan					57	54
Nathan					58	55
Nathan					208	99
Loveit, Thomas, Estate				19		
Lovell, Joshua			150	100		
Lovitt, Jonathan	289	175	161	108	191	93
Simond	291	178				
Low, John	340	202				
Lowell, Gideon	329	196				
John		5				
Samuel		11				
Samuel		52				
Samuel		54				
Lunt, Benjamin			146	96		
Daniel					54	53
Daniel					192	95
Ephraim					103	65
Ephraim					165	87
William			171	114		

NAMES	BOOK 1. Original Page	BOOK 1. Copy Page	BOOK 2. Original Page	BOOK 2. Copy Page	BOOK 3. Original Page	BOOK 3. Copy Page
Meeting, Application	1	1	1	1	1	1
Proceedings	3	2	1	1	2	1
Meeting, Application	4	2	9	1	9	3
Proceedings	6	3	11	3	10	4
Meeting, Application	7	4	22	5	22	6
Proceedings	9	5	22	5	24	7
Meeting, Application	11	6	23	5	37	8
Proceedings	12	7	24	6	38	8
Meeting, Application	15	8	24	6	49	9
Proceedings	17	9	24	7	51	11
Meeting, Adjournment					55	12
Adjournment					63	12
Adjournment					68	12
Adjournment					74	13
Meeting,Application	17	9	27	7	83	13
Proceedings	19	10	28	7	85	14
Adjournment					100	19
Adjournment					102	20
Adjournment					134	20
Adjournment					139	20
Adjournment					145	20
Adjournment					156	21
Meeting, Application	20	10	28	8	157	21
Proceedings	20	11	29	9	164	23
Adjournment					167	23
Meeting, Application	21	11	29	9	177	24
Proceedings	23	12	29	10	178	25
Adjournment					183	27
Adjournment					187	29
Adjournment					188	29
Meeting, Application	23	12	32	10	196	30
Proceedings	24	13	32	11	197	31
Adjournment					201	33
Adjournment					205	35
Meeting, Application	26	14	34	11	217	36
Proceedings	27	14	35	12	218	36
Meeting, Adjournment			43	17	220	37

NAMES	BOOK 1. Original Page	Copy Page	BOOK 2. Original Page	Copy Page	BOOK 3. Original Page	Copy Page
Meeting, Adjournment						
Meeting, Application	33	18	36	13		
Proceedings	34	19	37	14		
Meeting, Adjournment			39	15		
Meeting, Application	182	19	42	21		
Proceedings	183	20	43	21		
Meeting, Application	190	21	47	21		
Proceedings	192	22	48	22		
Meeting, Application	197	23	49	23		
Proceedings	198	23	50	24		
Meeting, Application	203	24	80	25		
Proceedings	203	25	82	26		
Meeting, Application	212	26	125	28		
Proceedings	213	26	125	29		
Meeting, Application	220	26	135	30		
Proceedings	222	27	136	30		
Meeting, Application	225	28	136	31		
Proceedings	225	29	137	31		
Meeting, Application	234	29	140	33		
Proceedings	236	30	141	34		
Meeting, Application	253	31				
Proceedings	254	32				
Meeting, Application	258	32				
Proceedings	261	34				
Meeting, Application	265	36				
Proceedings	269	38				
Meeting, Application	267	38				
Proceedings	268	40				
Meeting, Application	270	42				
Proceedings	271	42				
Meeting, Application	271	43				
Proceedings	272	43				
Meeting, Application	294	43				
Proceedings	294	44				
Meeting, Application	295	45				
Proceedings	296	46				
Meeting, Application	300	47				

NAMES	BOOK 1. Original Page	Copy Page	BOOK 2. Original Page	Copy Page	BOOK 3. Original Page	Copy Page
Proceedings	301	48				
Meeting, Application	306	50				
Proceedings	307	51				
Meeting, Application	320	52				
Proceedings	322	53				
Meeting, Application	326	53				
Proceedings	327	54				
Meeting, Application	332	55				
Proceedings	333	56				
Meeting, Application	336	56				
Proceedings	337	57				
Meeting, Application	339	57				
Proceedings	339	58				
Meeting, Application	360	58				
Proceedings	360	59				
Meeting, Application	364	59				
Proceedings	365	60				
Macdonall, Randel		111				
Mackeaslin, James	142	83				
Mackey, William		144				
Mackworth, Arthur, Estate		205				
Manes, Robert				114		
Margan, Joseph, Estate				19		
Marriner, Adam	328	195				
James, Estate		24				
John		71				
John	207	123				
John	290	177				
John	350	210				
John	367	218				
John, Jr.	343	204				
John, Jr.	343	204				
John, Jr.	350	211				
Marston, Benjamin			150	99		
John, Estate		25				
Mason, Thomas	196	116				
Masters, John		24				

NAMES	BOOK 1. Original Page	Copy Page	BOOK 2. Original Page	Copy Page	BOOK 3. Original Page	Copy Page
Mccausland, James		228				
McDoniel, Ronald						80
McLallen, John				72		
McLellan, John					62	56
					65	57
John					121	72
John					214	104
John					214	104
					215	105
John					121	72
Thomas						129
Means, Robert				101		96
Meedaniel, Reynold		5				
Merrill, Amos					271	128
Austin					186	192
Daniel,					186	192
James, Jr.					186	192
Simon					186	192
Edmund, Jr.			153	101		
Humphrey, Jr.			134	91	171	88
James					123	73
James					207	99
James, Jr.			121	83	283	137
Nathan			144	95	257	117
Nathan			163	109		
Silas			152	101		
Millet, John	144	84				
John	197	117				
Thomas	278	167				
Thomas	349	210				
Thomas	350	211				
Milk, James	340	202				
James	341	202				
Mills, James, Estate		33				
James, Estate		37				
James, Estate		41				
John, Assign of		41				
Ministry, Second Parish	345	206			140	78
Fifth Parish			33	52	141	79

NAMES	BOOK 1. Original Page	Copy Page	BOOK 2. Original Page	Copy Page	BOOK 3. Original Page	Copy Page
Third Parish			174	117		
Cape Elizabeth					212	103
Minot, Thomas						96
Monjoy, Mary		40				
Moody, Enoch					21	48
Joshua, Esq. Estate		15				
Joshua, Esq.		16				
Joshua, Esq.		39				
Joshua, Esq.		40				
Joshua	194	114				
Joshua	291	178				
Major, Estate		50				
Samuel		15				
Samuel		16				
Samuel		39				
Samuel		40				
Samuel, Esq. Estate		41				
Samuel, Estate		42				
Samuel	184	109				
Samuel	273	161				
Samuel	273	161				
Samuel	273	162				
Samuel	274	162				
Samuel	274	163				
Samuel	281	169				
Samuel	283	171				
Samuel	291	178				
Samuel	372	221				
Morgan, Joseph				90		
Joseph				96		
Morrill, Peter, Estate		9				
Morrough -----		31				
Dennis, Estate		149				
Morse, Anthony			166	112		
Mortomore, Hephzibah		41				
Morton, Bryant	313	188				
Bryant	348	208				

NAMES	BOOK 1. Original Page	BOOK 1. Copy Page	BOOK 2. Original Page	BOOK 2. Copy Page	BOOK 3. Original Page	BOOK 3. Copy Page
Morton, Bryant	353	214				
Mosely, Thomas	149	87				
Thomas	309	184				
Moulton, Jeremiah, Esq.		6				
Jeremiah, Esq.		8				
Jeremiah	131	76				
Jeremiah	202	119				
Mountfort, Edmund		15				
Edmund		39				
Edmund		40				
Edmund		41				
Edmund, Assigns		41				
Mountfort, Edmund	201	118	129	88	41	50
Edmund	226	136			131	76
Edmund	250	154			166	87
Edmund	275	163				
Edmund	275	163				
Edmund	276	164				
Edmund	277	165				
Edmund	276	164				
Edmund	276	165				
Mary	291	178				
Samuel					131	76
Samuel					166	87
Mountjoy, George, Estate				34		
Mary, Mrs.		39				
Joannah, Heir of		58				
Mary, Mrs. Heir of		34				
Munjoy, George, Estate				26		
Mary, Estate				26		
Neal, Jeremiah		15				
Neal. Jeremiah	134	78	51	131	5	40
Noble, James	120	70				
James	334	199				
James	353	213				
James	365	217				
Noyes, Joseph				26		

NAMES	BOOK 1. Original Page	BOOK 1. Copy Page	BOOK 2. Original Page	BOOK 2. Copy Page	BOOK 3. Original Page	BOOK 3. Copy Page
Noyes, Joseph			52	133	93	64
Joseph			106	76	110	68
Joseph			107	77	133	77
Joseph			146	96	138	78
Joseph			158	105	281	135
Joseph			161	107		
Joseph			162	108		
Joseph			165	111		
Noyes, Josiah					279	134
Peter, Heirs of					219	106
Peter, Heirs of					219	106
Peter, Heirs of					220	106
Samuel			133	90		
Samuel			133	90	281	34
Samuel			134	91		
Oliver, John, Estate		11				
John, Estate		13				
John, Estate of	161	96				
Orris, Nathan		31				
Owen, John		44				
Owens, John		25				
John	246	151				
Overing, John	202	119				
Page, Thomas, Estate		31				
Thomas, (deceased)		39				
Thomas, (deceased)		40				
Parker, Elisha			87	66		
Joseph		212				
Parrott, John		39				
John		40				
Patten, William	289	176				
Pattin, William		5				
Pattings, Mathew						94
Pearce, Robert		44				
Pearse, Robert		44				
Pearson, Moses		12				

NAMES	BOOK 1. Original Page	BOOK 1. Copy Page	BOOK 2. Original Page	BOOK 2. Copy Page	BOOK 3. Original Page	BOOK 3. Copy Page
Pearson, Moses		13				
Moses		15				
Moses	116	68	123	84	7	42
Moses	125	73	124	85	8	42
Moses	153	89	145	124		
Moses	164	97				
Moses	164	97				
Moses	166	99				
Moses	170	101				
Moses	171	102				
Moses	171	102				
Moses	172	102				
Moses	284	65				
Moses	319	191				
Moses	319	192				
Moses	328	194				
Moses	344	205				
Moses	361	215				
Moses	373	221				
Moses and John Tyng	284/5	65				
Pease, Robert		31				
Robert	257	159				
Robert	297	181				
Robert	297	181				
Penley, Sampson		31				
Peperrill, William, Jr. Esq.		6				
William, Capt. Esq.		8				
Pepperill, William, Jr.	130	76				
Perry, John	140	81				
John	173	103				
Phinney, John	139	81				
Phipen, David, Estate		52				
Pick, Samuel, Estate				52		
Pike, Samuel		46				
Solomon		5				
Solomon	135	79				
Plan of Cooper's Claim	359	63				
Plan of Saccarappa Falls			27	141		
Plumer, Aaron		98				

NAMES	BOOK 1. Original Page	BOOK 1. Copy Page	BOOK 2. Original Page	BOOK 2. Copy Page	BOOK 3. Original Page	BOOK 3. Copy Page
Plummer, Joseph	116	67				
Pollard, John	282	170				
Pollow, John		5				
Pomroy, Richard	237	143				
Richard	238	144				
Pomry, Richard		11				
Pote, William		15				
William	209	125				
William	215	129				
William	341	203				
Potefield, William, Jr.					6	41
William, Jr.					79	61
Pousland, Richard, Estate		25				
Richard	240	146				
Richard	241	147				
Powel, John		13				
Pride, Joseph	346	168				
Joseph	346	207				
Pritchard, John	157	93				
Proctor, Samuel		50				
Samuel	154	90				
Samuel	218	132				
Samuel	233	142				
Samuel	248	153				
Samuel	252	156				
Samuel	280	168				
Pumry, Richard		13				
Purinton, David			127	86		
Elisha			100	73		
Elisha			101	74	262	121
Elisha			114	137		
Elisha			175	139		
Quakers, Society of					45	52
Quinby, John					63	57
John					136	77
John					155	84
John					204	97

NAMES	BOOK 1. Original Page	BOOK 1. Copy Page	BOOK 2. Original Page	BOOK 2. Copy Page	BOOK 3. Original Page	BOOK 3. Copy Page
Quinby, John					222	107
Joseph			120	82		
Rackliff, Nelson				47		
Rae, Benjamin, Estate				18		
Randall, Stephen	213	128				
Stephen	251	155				
Rea, William			168	113		
Richardson, Richard, Estate		15				
Rider, John		31				
Riggs, Jeremiah (Committee)		50				
Jeremiah		50				
Jeremiah		51				
Jeremiah	156	92				
Jeremiah	178	106				
Jeremiah	240	146				
Stephen			110	78		
Roberson, Samuel					68	58
Thomas, Capt.						72
Roberts, Ebenezer	124	72				
Ebenezer	328	195				
Ebenezer	329	196				
Roberts, George	277	166				
George	369	219				
George C.					181	91
George C.					192	94
John		15				
John	186	110				
Thomas			152	100	282	136
William, Estate				18		
Robinson, John, Jr.			55	135		
John, Jr.			85	64		
John, Jr.			122	83		
John, Jr.			122	84		
John, Jr.			123	84		
Rogers, William, Estate		15				
William	352	212				
Ross, Alexander				68		
Rounds, Mark			26	49		

NAMES	BOOK 1. Original Page	BOOK 1. Copy Page	BOOK 2. Original Page	BOOK 2. Copy Page	BOOK 3. Original Page	BOOK 3. Copy Page
Royall, Jacob		118				
Sabins, John		15				
Joseph						
Sanford, Josiah	318	191				
Robert, (deceased)		214				
Thomas, (deceased)		214				
Sawyer, Daniel				72		
Isaac	311	187				
Isaac	311	187				
Jacob	272	160				
Jacob	291	177				
Job	231	140				
Job	347	222				
Job		25				
John		71				
John	199	117				
John	206	122				
John	348	207				
John, Junior	211	127				
John, Junior	231	140				
Scales, William				79		
Seacomb, ---		31				
Seacomb, Richard, (deceased)		157				
Secomb, Richard, (deceased)		146				
Serjants, Epes, Esq.				1		
Shove, Edward		6				
Edward		7				
Edward	146	85				
Silbrok, Jonathan		15				
Simonton, Andrew	123	72				
Thomas		25				
Walter			139	92		
William	147	86				
William		11				
William		13				
Simpson, James	151	89				

NAMES	BOOK 1. Original Page	Copy Page	BOOK 2. Original Page	Copy Page	BOOK 3. Original Page	Copy Page
Simpson, James	162	96				
James	163	97				
James	163	97				
Skilling, Benjamin	188	112				
Skillings, Isaac		37				
Isaac		41				
John, (deceased)		41				
Samuel		41				
Samuel, Lt.		39				
Skillin, Benjamin	209	124				
John, Estate of	298	181				
Skillins, Samuel	177	106				
Sam'll		15				
Slemmons, Robert					81	62
Robert					82	63
Robert					153	83
Small, Edward					92	63
Smalley, Edward	342	204				
Smith, Mary					126	74
Thomas	156	92				
Thomas	213	128				
Snow, John (Assigns)		31				
John			19	46		
Society of Christians (called Friends)				27		
Stanford, Robert		31				
Robert, (deceased)		217				
Robert, Estate of	290	177				
Thomas		31				
Thomas, (deceased)		217				
Staple, Samuel	160	95	1	35		
Samuel	160	95	90	68		
Samuel	314	189				
Samuel	342	203				
Samuel		87				
Starrat, Peter	345	206				
Stevens, Isaac				126		
Steward, Peter					26	109

NAMES	BOOK 1. Original Page	Copy Page	BOOK 2. Original Page	Copy Page	BOOK 3. Original Page	Copy Page
Stickney, David	330	197				
Stone, Samuel		77				
Samuel	133	77				
Samuel	139	81				
Samuel	147	86				
Strout, Christopher			118	82		
Eleazer					15	143
Eleazer					266	124
George	349	209			265	123
Levi					128	115
Stubbs, Richard	207	123				
Tate, George					112	69
Thomes, John		11				
John		15				
John	179	107				
John	340	202				
Joseph	179	106				
Thomas		50				
Thomas		91				
Benjamin Thompson, Jonathan					150 5	82 40
Thorndike, Ebenezer			30	50	107	67
Ebenezer			144	95		
Robert	127	74				
Robert	346	206				
Thrasher, Benjamin					188	92
Henry, Estate			2	19		
Timerson, William				110		
Titcomb, Benjamin				106		
Tompson, Joseph			124	85		
Toplift, Samuel		12				
Torry, James			127	86	106	66
James					115	70
James					173	89
Tripp, Abner					44	51
Trott, John		25				

NAMES	BOOK 1. Original Page	BOOK 1. Copy Page	BOOK 2. Original Page	BOOK 2. Copy Page	BOOK 3. Original Page	BOOK 3. Copy Page
Trott, John	191	113				
John	272	161				
Tuck, George		9				
George	170	101	20	47		
George	247	151				
Tucker, John, Estate		42				
John, Estate		43				
Lewis		31				
Twombly, Daniel					66	57
Solomon			163	109		
Tyng, Edward		9				
Edward and John	120	70				
Edward and John	155	91				
Edward and John	157	92				
Edward and John	165	98				
Edward and John	175	104				
John		6				
John and Edward	120	70				
John and Edward	155	91				
John and Edward	157	92				
John and Edward	165	98				
John and Edward	175	104				
John		7				
John		9				
John		12				
John		13				
John	117	69				
John	151	88				
John	169	100				
John	284	65				
John and Moses Pearson	284/5	65				
Varney, Nicholas			108	77		
Vaughan, William						64
Wakely, John, Assigns of				3		
Waldo, Samuel		9				

NAMES	BOOK 1. Original Page	BOOK 1. Copy Page	BOOK 2. Original Page	BOOK 2. Copy Page	BOOK 3. Original Page	BOOK 3. Copy Page
Waldo, Samuel		15				
Samuel		32				
Samuel, Honorable, Esq.				1		
Samuel, Honorable, Esq.				2		
Samuel	185	109	1	126		
Samuel	204	120	2	127		
Samuel	205	120	3	121		
Samuel	205	121	4	35		
Samuel	205	121	4	36		
Samuel	206	122	5	37		
Samuel	228	137	6	37		
Samuel	279	167	7	39		
Samuel	357	227	8	40		
Samuel	362	224	8	41		
Samuel	363	223	13	129		
Samuel			14	125		
Samuel			14	130		
Samuel			15	43		
Samuel			16	43		
Samuel			18	45		
Samuel			83	62		
Samuel			163	124		
Samuel			176	118		
Walker, George					137	78
George					176	90
Wallis, Benjamin				18		
Wallis, James Estate of				18		
John, Estate of, (the elder)				18		
John		46				
Joseph, Estate of				18		
Joshua		44				
Josiah		91				
Josiah, Estate of				18		
Nathaniel, Senior		91				
Nathaniel, the elder				18		
Walter, Thomas, Estate of		25				
Walton, Peter	173	103				

NAMES	BOOK 1. Original Page	BOOK 1. Copy Page	BOOK 2. Original Page	BOOK 2. Copy Page	BOOK 3. Original Page	BOOK 3. Copy Page
Warfe, Nathaniel		42				
Wass, John	158	94				
Willmot	158	94				
Webber, Michael, Estate						19
Webster, James	129	75				
James	161	95				
Weekly, John, Estate		31				
Thomas, Estate		31				
Weeks, William		5				
William		88				
Wesson, Joseph	126	74				
Joseph	162	96				
Joseph	351	211				
Westbrook, Thomas		9				
Thomas, Col.		16				
Thomas		32				
Thomas, Esqr.				2		
Thomas,	185	109	3	121		
Thomas	186	110				
Thomas	189	112				
Thomas	279	167				
Thomas	315	189				
Thomas	324	192				
Thomas	331	198				
Thomas	332	198				
Wharfe, Nathaniel		42				
Nathaniel		43				
Wheeler, Henry		15				
Henry		16				
Henry		50				
Henry		51				
Henry	117	68				
Henry	121	71				
Henry	174	104				
Henry	184	108				
Henry	370	225				

NAMES	BOOK 1. Original Page	Copy Page	BOOK 2. Original Page	Copy Page	BOOK 3. Original Page	Copy Page
Wheeler, Henry		51				
White, Henry		84				
John	128	75				
John	288	175				
John	293	180				
John	346	206				
William	293	180				
William	292	179				
Wight, Benjamin, (deceased)		44				
Willmote, --- Mr. (heirs or assigns)		13				
Willson, Nathaniel						96
Wilson, Gowin	282	171				
Gowin	283	171				
Wimand, James	131	76				
James	249	153				
James		5				
Winslow, Benjamin				26		
Benjamin				27		
Benjamin			15	42	6	40
Benjamin			23	49	30	111
Benjamin			91	69	31	49
Benjamin			92	69	277	132
Benjamin			93	70		
Benjamin			95	71		
Benjamin			94	70		
Benjamin			96	71		
Benjamin			118	137		
Benjamin			151	100		
Benjamin			154	102		
Benjamin			154	102		
Benjamin			155	103		
Benjamin			159	106		
Benjamin			167	125		
Ebenezer and John			116	80		
Ebenezer			160	107		
James		22				
James	153	90	99	72	61	56

NAMES	BOOK 1. Original Page	BOOK 1. Copy Page	BOOK 2. Original Page	BOOK 2. Copy Page	BOOK 3. Original Page	BOOK 3. Copy Page
Winslow, James	168	100			132	76
James	170	101				
James	227	136			194	116
	227	137				
James	228	137				
James	255	157				
James	256	157				
James	356	226				
James	364	216				
Job			116	81	261	120
Job			119	138		
John			157	104		
John			116	80		
John and Ebenezer			116	80		
Nathan			113	79	32	111
Nathan			114	80	69	59
Nathan				79		
Nathan			147	97	70	59
Nathan			147	97	71	59
Nathan			148	98	72	60
Nathan			149	98	105	66
Nathan			159	106	151	82
Nathan			165	111	152	83
Nathan					159	84
Nathan					160	85
Nathan					161	85
Nathan					190	93
Nathan					193	95
Nathan					195	96
Nathan					199	96
Nathan					199	97
Nathan					210	101
Nathan					222	107
Nathan					223	108
Nathan					285	138
Nathan					286	139
Nathaniel				80		

NAMES	BOOK 1. Original Page	BOOK 1. Copy Page	BOOK 2. Original Page	BOOK 2. Copy Page	BOOK 3. Original Page	BOOK 3. Copy Page
Winslow, Nathaniel	167	99				
Nathaniel	168	100				
Nathaniel	180	107				
Nathaniel		5				
Oliver					67	58
Samuel					274	130
Samuel, William and Oliver					67	58
William					67	58
Winter, Isaac	218	132				
Isaac	239	145				
Wiswall, Enoch, or assigns		22				
Woodbury, Joshua	124	228				
Joshua	291	178				
Joshua	351	212				
Peter			102	74	47	52
Peter			103	75	108	67
Peter			104	75	276	131
Peter			113	79		
Peter			157	104		
Peter			165	111		
Peter			169	114		
Peter			170	114		
Thomas	127	74				
Thomas	249	153				
Thomas	264	160				
Thomas	288	175				
Woodsom, Caleb					143	79
Woodward, Ebenezer		9				
Ebenezer	234	142				
Ebenezer	355	215				
Ebenezer	356	215				
Robert	169	100				
Robert		5				
Smith		12				
Worcester, Luke H.					109	68
Timothy	115	67	31	51		

NAMES	BOOK 1. Original Page	BOOK 1. Copy Page	BOOK 2. Original Page	BOOK 2. Copy Page	BOOK 3. Original Page	BOOK 3. Copy Page
Worcester, Timothy	197	116				
Wright, Benjamin, (deceased) Estate		33				
Benjamin, Estate		52				
Benjamin, Estate		53				
Benjamin, (deceased) Estate		46				
Mary, (Administratrix)		33				
York,Benjamin	176	105				
Joseph, Estate of			162	108		
Samuel, Estate of	219	133				
Samuel, Estate		26				
Allen, Benjamin, Rev.		59				
Buxton, James	165	98				
James	177	105				
James	219	132				

STATE OF MAINE

CUMBERLAND, SS. REGISTRY OF DEEDS

Portland, April, 1948.

THE PROPRIETORS RECORDS OF OLD FALMOUTH

as copied by F. A. Gerrish in 1861.

Index revised April, 1948 to include many names found in notes of meetings of the Proprietors and not included in the index of 1861. Time was not taken to ascertain the book and page on which these additional names appear in the original Proprietors Records.

This volume rebound April, 1948.

Attest:

Robert L. Crowell

Register.

BEGIN

Book 1.

COPY

OF THE

ORIGINAL RECORDS

OF THE

PROPRIETORS OF FALMOUTH,

FOR THE YEARS 1718 TO 1826.

THREE VOLUMES IN ONE.

PORTLAND:
COPIED BY F. A. GERRISH.
1861.

STATE OF MAINE.

Cumberland, ss.

Registry of Deeds.

Portland, July, 1861.

The following is a true copy of the Records of the Proprietors of Falmouth, (so far as the same are legible.)

Attest:

Augustus A. Gerrish, Register.

At a Great and General Court, or Assembly of his Majesty's province of Massachusetts Bay, in New England, held October 29th, 1718, the Report of John Wheelright, Esqr., &c., appointed by an order of this Court, passed at the Sessions begun and held the 28th of May last, to be a Committee for Regulating the Settlement of Falmouth, in Casco Bay, is as follows, viz:

Pursuant to a vote of the Great and General Assembly of his Majesty's province of the Massachusetts Bay, in New England, held at Boston, May, 1715, empowering and appointing the subscribers to be a Committee to prosecute the regular Settlement of the Eastern frontiers, and in answer to the petition of the Proprietors and Settlers of the town of Falmouth, in Casco Bay, in the years 1717 and 1718, who have made application to us, the said Committee, according to the direction of the General Court, we have, upon the 16th day of this present month of June, taken a view of the said town of Falmouth, and upon mature deliberation and consideration, we offer this Report, to this Honorable Court, as follows, viz:

The dividing bounds between Scarborough and Falmouth, we find to be the line from the first dividing branch of Spurwink River; from thence to run into the country eight miles, north-west, and from the said branch, as the river runs, into the sea, and the easterly course of Falmouth to extend to certain Islands, known by the name of the Clapboard Islands: from a red oak tree upon the main, over against said Islands, marked F. C. S., the south side, and so south-east, over a white rock, into the sea: and from said tree, eight miles, into the country; and according to the best of our judgements, we have determined the spot whereon the ancient town of Falmouth stood, and a Fort was formerly built by order of the Government, and where there already settled above twenty families, in a compact, defensible manner: to be a very agreeable place for the settlement of a town---being bordering on a fine navigable river; guarded from the sea by adjacent Islands,---most commodious for the fishery, and is accommodated with several large streams for mills; as well as a large quantity of good land, for the encouragement of husbandry;---and we are of opinion, there is a fair prospect of its being, in a little time, a flourishing town. And in order to the enabling them to a methodical proceeding in their affairs, we are of opinion that it is absolutely necessary that they be invested with power to act as a town, as soon as may be with conveniency.

We have also left our advice with them, with respect to the laying out their streets and high-ways; as also for the placing their meeting-house, after the most commodious manner, for the benefit of the town, in general.

Signed,

John Wheelright.
Abraham Preble
John Leighton.
Lewis Bane
Joseph Hill

In House of Representatives.

Nov'r. 11th, 1718.

Read and Ordered, That the Report on the other side, be accepted, and that the bounds of the town of Falmouth be continued, confirmed and ratified, as in the said Report is set forth; and that the Inhabitants of the said town, that now are, and hereafter shall be, from time to time, invested with the same powers and authorities, to act, manage, direct and order the affairs of said township as other towns are;—provided that this order shall, in no wise, prejudice and infringe any just right or title that any person have to lands there; and that fifty families at the least more than now are, be admitted, as soon as may be, and settled in the most compact and defensible manner, that the land will allow of.

IN COUNCIL.

Read and concurred — consented to. SAM'L. SHUTE.

Copy examined, pr. J. Willard, *Sec'y.*

York ss. To Moses Pearson of Falmouth, in ye County of York:

Whereas Samll Procter, John East, Jeremiah Riggs, Joseph Pride, George Tuck, James Dowty, Thomas Haskell, John Clark, Joseph Bayley, Samll Staple, John Tyng, and your self, twelve of the Proprietors of the Common and Undivided Lands in ye Township of Falmouth have this day made application to me, John Gray, one of his Majesties Justices of the Peace for the County of York, for a Warrant for calling a meeting of ye proprietors of sd common and undivided lands in sd township, to the intent yt being legally convend and meet they may

Meeting, Application for

Imprimis. Chuse a Clerk for sd proprietry;

2. Chuse a Committe to consider and examin the right that any person or persons have to the Common and undivided lands aforsd, and how much has ben laid out to each proprietor, to the intent that each proprietors right or interest in sd common and undivided lands may be known and stated; and to empower sd Committe to consider and examin ye right that any person or persons have to any land laid out to him or them, or possesed, or claimed by him or them, and report their opinions thereon at some meeting of sd proprietors, called for hearing the same;

3. Order and agree upon sum method for calling sd proprietors meetings for the future:

These are therefore, in his Majesties name to will and requier you to notifye the proprietors of sd common and undivided lands that they meet at the meeting house in Falmouth aforsd on the thirteenth day of May next at ten of the clock in the forenoone, by posting up a notification in sume publick place or places in sd town, fourteen days before the day appointed for sd meeting, setting forth the time, place, busness and occasion of sd meeting, to the intent the proprietors aforsd may have legal notice of sd meeting; and that, being convend and meet as aforsd they may vote upon the articles above.

Dated at Biddeford, in the County of York, this twenty seventh day of April, Anno Domini, one thousand seven hundred and thirty, and in the third year of the reign of our Sovereign, Lord George the Second of Great Britain, France and Ireland, King, Defender of the Faith and so forth.

1730

Recorded pr Moses Pearson Proprietors Clerk.

John Gray, Justice Peace.

Falmouth, May 13th, 1730. In observance to the within warrant I have notifyed the Proprietors of the Common and Undivided Lands in Falmouth by posting up notifications in publick places in Falmouth, setting forth the time, place and business of sd meeting, fourteen days before the day appointed for sd meeting.

Meeting, Warrant for

Moses Pearson.

Recorded pr Moses Pearson, Proprietors Clerk.

Meeting, Proceedings of

At a leagal meeting of the Proprietors of the Common and Undivided Lands in the Township of Falmouth held May 13. 1730. John Coy was chosen Moderator for sd meeting.

Voted. Moses Pearson, Proprietor Clerk.

Voted, That Colonal Thos. Westbrook, Mr. John Tyng, John Coy, John East, Joshua Woodbery, Henry Wheeler, Moses Pearson, Jeremiah Riggs and Thos. Haskell, be a Comtee. to consider and examin the right that any person or persons have to the common and undivided lands aforsd and how much has ben laid out to each proprietor to the intent; that each proprietor's right or intrest in sd common and undivided land may be known and stated; and to consider and examin the right that any person or persons have to any lands laid out to him or them, or possesed or clamed by him or them; and report there opinion at a meeting called for hearing the same.

Voted and Agreed, That the method for calling proprietors meetings for the futuer shall shall be as foloweth, viz: That when, and so often as any fire or more of the proprietors of sd common and undivided lands shall request the same of the Clerk of sd Propriety, the Clerk shall notify the proprietors by posting up a notification at som publick place or places fourteen days before the day apointed for sd meeting, seting forth the time, place and busness of sd meeting.

At a meeting of the Proprietors of the Common and Undivided Land in the township of Falmouth held the 13 of May, 1730, those persons after mentioned, decented against the whole proceedings of sd meeting:- John Sawyer, John Sawyer Junr., Thos. Westbrook, Samll. Moody, James Simpson, Benjn. Ingersell, Benjn. York, Nathaniel Jones, John Graves, James Dune Jun., Benjn. Larraby, Samll. Skillins, Benjn. Wright, William Graves, Benjn. Skillins, Zachariah Bracket, Chipman Cobb, Joshua Brimhaull, Thos. Thombs, James Irish.

May 19. 1730. Moses Pearson was sworn Proprietor's Clerk, by
John Gray
Justice of the Peace for ye County of York.

Meeting, Application for

Pursuant to a vote of the Proprietors of the Common and Undivided Lands in Falmouth at a meeting begun and held the 13th of May 1730 for calling of meetings of the proprietors aforsd. Dominicus Jurdan, Thos. Haskell, John Perry, Henry Wheeler, Joseph Connant, Jeremiah Riggs, James Brickel, Benjn. Larraby, Joseph Pride, and John Tyng, have this day made application to me, the Proprietors Clerk, for a meeting of the

proprietors aforsd; and that the folowing articols may be incerted in the same as the busness of sd meeting.

1. To chuse a Comtee and impower them to lay out to each proprietor his proportionable part of the common and undivided land yet remaining.

2. To vote and order the sale of a certain number of acres in the common and undivided lands aforsd for payment of the towns debts, as the proprietors when meet shall agree upon; and chose a Comtee to lay out and make leagal conveyance of the same.

3. Vote and order the laying out to John East a house lott, in the roome of that he is now upon, sum where upon the common and undivided land; for that the lott he now dwells on is clamed by an antient proprietor; and to any other person or persons that is in the like condition.

4. To receive ye Report of the Comtee chosen the 13 of May last.

These are therefore to give notice to the Proprietors of the Common and Undivided Lands aforsd, that they meet at the meeting-house in Falmouth, on the 29th day of October instant, at ten of the clock in the forenoone, to the intent that being leagaly meet, thay may vote on the articols above, as the busness of sd day. Dated at Falmouth October 13th, 1730. Meeting Warrant for

Moses Pearson Proprietors Clerk.

In obesnance to the application within mentioned, I have warned the Proprietors of the Common Lands, in Falmouth to appear at the time and place within mentioned, to vote upon the articoles within space fied, by posting up notifications in publick places in sd town, fourteen days before the day appointed for sd meeting. Dated in Falmouth, October 29th 1730.

Par me, Moses Pearson Proprietors Cler.

At a leagal meeting of the Proprietors of the Common and Undivided Lands, in the Township of Falmouth, held at the meeting-house, in sd town, the 29 of October, 1730. Meeting Proceedings of

Voted, John East Moderator for sd meeting.

Voted That the meeting be adjorned for two houers, to the same place.

Voted That there be a Comtee chosen, of five men; chosen to lay out the common lands.

Voted, That Mr. John Tyng Cpt. Domin. Jurdan, John East, Moses Pearson and Thos. Haskell be a Commitee to lay out to each proprietor his proportionable part of the common and undivided lands yet remaining.

Voted, That there be as much of the common and undivided land sold, to the higest bider as will ammount to eight hundred pounds; sd money to be for payment of the towns debts.

Voted, That Mr. John Tyng Cpt. Dominic Jurdon, John East, Moses Pearson and Thos. Haskell, be a Comtee to lay out and make leagal conveyance of the same, in behalf of sd propriety.

Voted, That John East have a house lot laid out on the common and undivided land, in the roome of that he now dwells upon, by reason that he now posseses, is clamed by an antient proprietor; and also any other person or persons that are in the like condition; and the Comtee chosen for laying out land, is impowered to lay oute and exchange the same.

Voted, That the Comtee chosen the 13 of May, 1730, make there report to the next proprietors meeting; and voted, that this meeting be disolved.

Thos. Thombs, John Sawyer, Benjn. York, Benjn. Ingersell, Benjn. Skillings, decented against all the procedings of this meeting.

Meeting, Application for

Pursuant to a vote of the Proprietors of the Common and Undivided Lands in the Township of Falmouth, begun and held at the meeting house in sd town ye 13 of May, 1730, for calling of meetings of the Proprietors aforsd. John East, Thos. Haskell, Isaac Sawyer, Joshua Woodbery, John Perry, John Coy, Joseph Cobb, have this day made application to me the Proprietors Clerk, for a meeting of sd proprietors; and that the folowing articels may be inserted in the same, as the busness of sd meeting, viz:

1. To vote and order the Proprietors Clerk to enter and record all grants and returns of lands laid out to any of the proprietors aforsd, and signed by the major part of the comtee appointed for laying out the same.

2. To receive the Report of the Comtee chosen to make report, who thay are of opinion have fullfiled the condition of thero rights to the common lands of the town of Falmouth.

3. To vote that the Proprietors of the Common Lands in sd Township shall have liberty, if they see cause, to remove there grants, which are laid out upon antient clames, and to lay out the same upon the common lands aforsd; aquiting there former grants to sd propiety again.

4. To vote, that any person or persons that have any privilidge for a mill or mills, shall have liberty, if they se cause, to remove the same where it infringes on antient property, or is likely to flow any considerable part of the common lands, and to take up any privilidge that is not yet disposed of.

5. To hear the request of John East, Henry Wheeler, Isaac Sawyer, Jeremiah Riggs, Thos. Haskell and Joseph Bayley, and grant sd request, if thay see fit.

6. To chose a Comtee to sue any person or persons that have, or

shall trespas upon sd propriety; and to seize any timber that is, or shall be cut without leagal order, who shall be inabled thereto, and have there charges defrayed by sd proprietors

These are therefore to notifye and warn the proprietors aforsd to assemble and meet together at the meeting house in Falmouth aforsd on Tuesday, the 26 day of January at ten of the clock in the forenoon to the intent that being leagaly meet thay may act on the above space-fied articols, as the busness of sd day. Dated in Falmouth, the 9 day of January 1730. Moses Pearson Proprietors Cler. Warrant for Meeting

According to the request within mentioned I, the subscriber, have warned the Proprietors aforsd, to meet at the time and place within mentioned by posting up a notification in a publick place within the sd town 10 days before the day apointed for sd meeting. Dated in Falmouth January 26. 1730. Pr. Moses Pearson Proprietors Clerk.

At a leagal meeting of the Proprietors of the Common and Undivided Lands in the Township of Falmouth, begun and held at the meeting house in sd town, January 26. 1730 Jacob Adams was chosen Moderator for sd meeting. Meeting Proceedings of 1730

Voted, That the Proprietors Clerk shall, and hereby is impowered to enter and record all grants and returns of lands laid out and signed by the major part of the comtee apointed for laying out the same, pursuant to the grants of the town of Falmouth, to wit; to each right an acre lot; and a thre acre; a ten acre; a thirty acre, and a hundred acre lotts.

Voted, That the report of the Comtee be accepted, and the persons therein mentioned are proprietors of the common lands in the township of Falmouth; which report is as foloweth:- We, the Comtee chosen at a proprietors meeting held at ye meeting house in Falmouth, the 13 of May 1730, to examin the right that any person or persons have to the common and undivided lands in the township of Falmouth, and we are of opinion that the men whose names are under writen, together with those that wear returned by a comtee chosen the 4th of May last, and made there report to the town the 11 of May last, and was accepted by the town, have fullfiled the condition of there admitance, and are hereby intitled to the rights through the common lands aforsd; Thos. Emorson; David Franklin upon John Lowells right; John Pollow; William Weeks; James Wimond; John Darling; Benjn. Larraby Jnr.; Samll. Davies; Ephraim Foster; Cornelas Haull; Reynold Meedaniel; John Curtis; Solomon Pike; Robert Woodward; William Pattin; Isaac How; Na-

thaniel Winslow, Ebenezer Hault Jnr., James Garlind. Falmouth, January 26. 1730/31.

John Tyng, Thos. Haskell
John East, Jeremiah Riggs, } Proprietors
John Coy, Moses Pearson, } Comtee.
Henry Wheeler

Voted, That all the Proprietors of the Common Lands aforsd shall have liberty, if they see cause, to remove any lott or lotts that are laid out upon antient clames, and take up lotts in the lew thereof upon the common lands, - aquiting there former grants to sd propriety again.

Voted, That the proprietors Comtee for laying out of land, shall and hereby are impowered to lay out lotts in exchange to any proprietor aforsd, and to take there aquitances for the propriety again.

Voted. That the fourth articol be dismised

Voted. That the fifth articol be dismised

Meeting Application for

Pursuant to a vote of the Proprietors of the Common and Undivided Lands in the Township of Falmouth, at a meeting begun and held at the meeting house the 13 of May 1730, for calling of meetings of the proprietors aforsd:- Henry Wheeler, John Bayley, Moses Goold, John Coy, John Clark and James Garlind, have this day made application to me the Proprietors Clerk, for a meeting of sd proprietors; and that the following articols may be inserted in the same, as the busness of sd meeting.

1. To chose an agent or agents to answer and defend the case depending at York Court, in May next, concerning ye neck of land in contest between Cpt. Joshua Moody and company, plantifs, and Joseph Bayley and Philip Hodgskins, defendants.

2. To see if the Proprietors will grant and order an interest in the common and undivided land in the township of Falmouth, to Edward Shove, John Tyng ye lawyer, Benjn. Gamblin and the lawyer John Overin.

3. To hear the request of the Comtee concerning ye rights of William Peperill, Jnr., Esqr., and Jeremiah Moulton, Esqr., and grant ye same if ye sd proprietors se fit.

4. To receive the Report of the Comtee chosen ye 13 of May last.

5. To hear the Report of John Clark, Moses Goold, John Phiney, Joseph Bayley and Elisha Dunham, and grant the same, if thay se fit.

Meeting Warrant for

These are therefore to give notice to the proprietors aforsd, that they assemble and meet together, at the meeting house, in Falmouth, on the 24 day of this instant March, at ten of the clock in ye forenoone, to the in-

tent that being leagally meet, they may vote on the articols above, as the busness of sd meeting. Dated in Falmouth March the 6. 1730/31.

Moses Pearson Proprietors Clerk.

Pursuant to ye request of the Proprietors, who have desired this meeting, I have warned the same, by posting up notifications in publick places in sd town, fourteen days before the day appointed for the same, seting forth the time place and busness of sd meeting. Dated, Falmouth March 24, 1730/31.

Moses Pearson: Proprietors Clerk.

At a leagal meeting of the Proprietors of the Common and Undivided Lands in the township of Falmouth, held at the meeting house in sd town, ye 24 day of March, 1730/31, John East was chosen Moderator for sd meeting. Meeting Proceedings of

Peter Walton, Benjn. Ingersel, Thos. Thombs, Zacheriah Brackett, James Frisk, Saml. Cobb, Benjn. Skillins, Benian York, Joseph Thombs, Nathaniel Jordan, John Sawyer, Benjn. Larraby, decented against ye whole proceedings of sd meeting.

Voted, That James Winslow be agent to answer and defend the case depending at York Court, in May next, betwen Cpt. Joshua Moody and Company, plantifs, and Joseph Bayley and Philip Hodgskins, defendants.

Voted, That the right of Edward Shove formerly granted to him, by the town of Falmouth, be confirmed upon condition that he doth as soone as he can conveneantly send some sutable person to settle ye same, who shall be accepted by sd propriety, notwithstanding his neglect in performing the condition sd right was granted to Mr. Shove upon.

Granted to Mr. John Tyng, a right in the common and undivided lands in the township of Falmouth, eaquil to any one of the rights in sd township for the good service he hath don the town, the year past.

Granted to Joseph Bayley, the flatts lying at the south east end of King Street, near the place where the old fort formerly stood: to begin at ye N.E. side of sd street and to run south-westerly five roods in breadth towards John Phineys house, and so run into the Fore River. Sd Bayley to leave a cart way down on sd flats or wharf, when bult for the use of the inhabitants of sd town.

Granted to Mr. John Allen, ye lawyer, a right in ye common and undivided lands in the township of Falmouth, eaqual to any singel right of the proprietors of sd town for his making the answer to the petition or complaint which was exhibited against sd town of Falmouth, by Colonal Thos. Westbrook and others, sum years past, and upon condition he the sd Allen, do stand attorny for sd town in ye case betwen Capt. Joshua Moody and Company, plantifs, and Joseph Bayley and Philip Hodgskins, defendants, at York, in May next after the date hereof concerning the Neck of Land now in contest.

Voted, That Cpt. William Pepperil, Esqr. his right in the town of Falmouth granted upon the ten pound act, be confirmed unto him, upon condition he pay to ether of the select men of sd town ye ten pounds money at April Court next; which ten pounds shall be to help defray the selectmens charges in answering the presentment of sd town, ye year past.

Voted, That ye right of Jeremiah Moulton, Esqr. be confirmed, notwithstanding his not complying with the condition of sd rights being granted to him.

Voted, That Jabez Dimrick be accepted on the right, and in the roome of William Knights; and John Phiney on the right and in the roome of John Coolebroth; and Daniel Godfrey upon the right and in the roome Thos. Davies and Daniel Jackson, confirmed in his own right, notwithstanding he haith not built his house.

Voted, That the report of the Comtee be accepted, as foloweth; we the Comtee, chosen May ye 13, 1730, to make report, who wee are of opinion, have fullfild the condition of there admitance to there rights to the common lands of the town of Falmouth; and wee are of opinion that the persons whose names are under written have fullfield the condition of there admitance, and arotherby intitled to the rights through the common lands of the town of Falmouth viz.- Thos. Franks, James Barber, Jeremiah Hodgdon, John Gustin.

John East. Thos. Haskell } Comtee for the
Henry Wheeler. Moses Pearson } Proprietors
Jeremiah Riggs. John Coy } aforementioned

Recorded pr Moses Pearson Pproprietors Clerk.

Meeting, Application for

At a leagal meeting of the Proprietors of the Common and Undivided Lands in the Township of Falmouth held at the meeting house in sd town March ye 24, 1730/31, upon condition that Mr Benjn. Gamblin ye lawyer do stand attorny for the selectmen of Falmouth, concerning ye presentments in ye year 1730, and Moses Pearson against Benjn. Wright, and for Joseph ——— and Philip Hodgskins, in the case aboute the Neck of Land with Cpt. Joshua Mordy and Company, plantiffs; it is granted sd Gamblin, a right in ye common and undivided lands in sd township, eagual to other single rights in sd township, pursuant to a vote of the proprietors of the common and undivided lands in the township of Falmouth, at a meeting begun and held at ye meeting house in Falmouth aforsd, on the 13 of May, 1730, for calling of meetings of the proprietors aforsd, Moses Gould, Henry Wheeler, John Phiney, John Coy, Joseph Plumer, Samll. Davies, Samll. Stone, Thos. Haskell and Jeremiah Riggs, have this day made application to me, the Proprietors Clerk, for a meeting of sd proprietors, on Friday the 21 day of this instant May, that being meet they may

receive the report of the Com^tee chosen the 13 of May, 1730 and vote the same if they see fit.

These are therefore to notify and warn the propriators aforsd to assemble, and meet at the meeting house in Falmouth on Friday, the 21 of May instant, at ten of the clock in the forenoone, to the intent that being legaly meet, they may vote on the articel above mentioned. Dated in Falmouth May the 3 1731. Moses Pearson, Propriators Clerk. Meeting Warrant for

Pursuant to the within request I have warned the propriators of Falmouth to appear at the time and place within mentioned, by posting up notifications in publick places in sd town, fourteen days before the day apointed for sd meeting. May the 20th 1731.

Moses Pearson, Propriators Clerk.

At a Legal meeting of the Propriators of the Common and Undivided Lands in the township of Falmouth on Friday the 21 day of May, 1731. Meeting Proceedings of

Mr. John Tyng was chosen Moderator for sd meeting.

Voted That the report of the Com^tee be accepted, which is as followeth viz. We the Com^tee are of opinion that Robert Jordan, John Jordan, Sam^ll Jordan, Thos Westbrook, Sam^ll Waldo, Ebenezer Woodward, Thomas Lewis, James Armstrong, have fulfilled the condition of their admittance to their rights through the undivided lands in sd town of Falmouth; and are likewise of opinion that Edward Tyng and John Tyng have a right through the Common and undivided lands between them on the right of Colonel Edward Tyng, deceased; and George Tuck on the right of Peter Morrel deceased, antient settlers. Falmouth, May 20th 1731.

John Tyng, Jeremiah Riggs,
Thos Haskell, Henry Wheeler, } Propriators Com^tee
John East, John Coy, } for Falmouth
Moses Pearson

Recorded per Moses Pearson Propriators Clerk.

Pursuant to a vote of the Propriators of the Common and Undivided Lands in the Township of Falmouth, at a meeting begun and held at the meeting house in Falmouth aforsd on the 13 of May, 1730. for calling of meetings of the Propriators aforsd. John East, James Winslow, Henry Wheeler, Jeremiah Riggs, Timothy Wosier, Joseph Conant, have this day made application to me the Propriators Clerk for a meeting of sd propriators, on Munday the 27 day of September instant, that being meet Meeting Application for

they may vote on the folowing articols, to wit:- To vote and order the laying out to each proprietor that is alowed to be a proprietor by sd propriety, a sixty acre lott where he shall think it most conveneant; excepting those persons that have had a sixty acre grant alredy.

2. To receive the report of the Comtee which was chosen to make report who they wear of opinion had fullfiled the condition of there admitance to the rights in sd common lands.

3. To know the minds of sd proprietors, whether thay will allow of Francis Hubbs having a right in sd common lands.

4. For all the proprietors to draw there hundred acre lotts that have not drawed alredy.

Meeting Warrant for

These are therefore to will and require the proprietors aforsd to assemble and meet together, at the meeting house, in Falmouth aforsd, on Munday, the 27 instant, at ten of the clock to ye intent, that being leagaly meet, thay may vote on the articols above spacefied. Dated in Falmouth, September the 11th, 1731. Moses Pearson, Proprietors Clerk.

Pursuant to the request within, I have warned the proprietors of the common and undivided lands in Falmouth aforsd, by posting up notifications in publick places in sd town, as the law directs. Dated in Falmouth, September 27th, 1731. Pr Moses Pearson, Proprietors Clerk.

Meeting, Proceedings of

At a leagal meeting of the Proprietors of the Common and Undivided Lands in the Township of Falmouth held at the meeting house in sd town on ye 27 day of September, 1731. Mr. John Tyng was chosen Moderator for sd meeting.

Voted, To lay out to each proprietor a sixty acre lott, excepting such as have had a sixty acre lott alredy, where thay can finde it free from former grants, which lotts are to be laid out by the comtee for laying out lands, sixty roods one way and an hundred and sixty the other, where the land will allow of it.

The second articol concerning the comtee report was not acted upon.

The third articol was put to vote, concerning granting Francis Hull a right in the common lands in Falmouth, and pased in the negative.

Recorded pr Moses Pearson, Proprietors Clerk.

Meeting Application for

Application having been this day made to me, the Proprietors Clerk, for a meeting of the Proprietors of the Common Lands in Falmouth, by John East, Henry Wheeler Jacob Adams, Thos. Haskell, Jeremiah Riggs and John Eayr, for to vote and order that there shall

be no more persons admited or returned, to have a right in the common lands in Falmouth, except those that have been admited by the town that now is, who shall be returned, upon there making leagal proof that they have fullfiled the condition of their admitance to sd common lands.

These are therefore to notifie the Proprietors of sd Common Lands to assemble and meet at the meeting house in sd town, on Thirsday, the 11 day of November next, at ten of the clock in the forenoone, to consider and act on the articol above mentioned. Dated in Falmouth, October 25th, 1731. Moses Pearson, Proprietors Clerk. Meeting, Warrant for

Falmouth, November 11th, 1731, in obsenance to the aplication within mentioned, I have warned the Proprietors of the Common Lands in sd town, to meet at the meeting house in Falmouth, on ye day above mentioned, by posting up a notification, as the law directs.

Pr Moses Pearson, Proprietors Clerk.

Recorded pr Moses Pearson, Proprietors Clerk.

At a leagal meeting of the Proprietors of the Common Lands in Falmouth, held at the meeting house in sd town on Thirsday, the 11th of November, 1731, Mr. John East was chosen Moderator for sd meeting. Meeting, Proceedings of

Voted and Agreed, That there shall be no more proprietors returned, admited or taken into the propriety of the common Lands in Falmouth, except those that the town vote hath reperance to which was made and passed at a town meeting, on the 11th of May, 1730; and those that can make leagal proof that they have fullfiled the former votes of the town, in building and bringing on a settlement in there own persons, according to sd votes; and those whose names are under writen; whose case is left to the consideration of the comtee chosen to give there opinions in that case;- William Graves; John Drinkwater; Joshua Conwell; William Simonton; Joseph Emerson; Robert Barnat; John Oliver, dead; Joseph Bean; Richard Pemay; Daniel Ingersol; John Thombs; Chipman Cobb; Anthoney Combs.

Recorded pr Moses Pearson, Proprietors Clerk.

Application having this day ben made to me, the Proprietors Clerk, for a warrant for a proprietors meeting, by James Crocker, John Coy, John Cole, Jeremiah Hodgdon, Joseph Conant, Daniel Godfrey and Ebenezer Woodward, and that the articols hereafter mentioned, may be inserted in the same, viz: Meeting, Application for

1. To hear the Request of James Crocker, in respect of Samll Lowells right in the town of Falmouth, and to know why sd right may

not be returned a proprietors right.

2. To hear the Request of John Cox whether he shall have the flats against his acre lott, the wedth of sd lott and so into sd river.

3. To hear the Request of Smith Woodward, to know whether he shall have the right of Sam[ll] Topliff that was voted him by the town of Falmouth, notwithstanding the sd right is not fullfilled.

4. To hear the Request of John Cox, whether he shall have the flats, the wedth of his acre lott, into the river.

Meeting Warrant for

These are therefore to notify and warn the proprietors aforsd, to meet at the meeting house in sd town on the third Tuesday of January next, at one of the clock in the afternoone, then and there to consider on and vote the articles above mentioned if they see fit. Dated in Falmouth December 29th, 1731. Moses Pearson, Proprietors Clerk.

Recorded per Moses Pearson, Proprietors Clerk.

January 18, 1731/2. I have warned the Proprietors of the Common Lands in Falmouth to appear at the time and place within mentioned by posting up a notification in a publick place in sd town, fourteen days before the day appointed for sd meeting.

Pr Moses Pearson, Proprietors Clerk.

Recorded per Moses Pearson, Proprietors Clerk.

Meeting Proceedings of

At a leagal meeting of the Proprietors of the Common Land in the town of Falmouth January 18 1731/2, John East was chosen Moderator and the fower articols in the warrant wear seperately put to vote for a dismission, and were all dismissed.

Recorded per Moses Pearson, Proprietors Clerk.

Meeting Application for

Application having this day ben made to me the subscriber by Henry Wheeler, Thos Haskell, Jeremiah Riggs, John East and Sam[ll] Davies, for a proprietors meeting; and that the folowing articols may be inserted in the same, as the busness of sd meeting viz:

1. To receve the Report of the Proprietors Com[tee] and accept the same.

2. To grant a tract of land to Mr. John Tyng and Moses Pearson in the north east side of Pursumpscot River.

3. To grant a tract of land to Mr. John Tyng, between Stroncongan and Sackcrafty, on the south side Pursumpscot River.

4. To chose a com[tee] man in the roome of Dominicus Jordan.

5. To enter the laying out of a tract of land on the south side of

Casco River for the Ministry, when there shall be a minister settled there.

These are therefore to will and require the Proprietors of the Common and Undivided Land in the township of Falmouth, to assemble and meet at the meeting-house in sd town, on the thirtyeth day of this instant March at ten of the clock in the forenoone, then and there to act on the articels above mentioned. Dated in Falmouth March the 15. 1731/2. Moses Pearson, Proprietors Clerk. Meeting Warrant for

Recorded per Moses Pearson, Proprietors Clerk.

In obediance to the within request, I have warned the Proprietors of the Common Land, in the township of Falmouth, by posting up a notification in a publick place in sd town. Dated in Falmouth, March 30th. 1732.

per Moses Pearson, Proprietors Clerk.

At a leagal meeting of the Proprietors of the Commen and Undivided Lands, in ye township of Falmouth, begun and held at the meeting house in sd town, on the 30 day of March 1732, Mr. John Tyng was chosen Moderator for sd meeting. Meeting Proceedings of

Voted, That the report of the Comtee be accepted, which is as followeth, viz; We, the Comtee are of opinion that ye persons whose names are under writen, have a right in the common and undivided lands in Falmouth, equil to any that have been admited and allow'd by the town; Richard Pumry; the heirs or assigns of John Oliver; William Sementon; Jobe Lewis; John Drinkwater; ye heirs or assigns of Joshua Sanc; ye heirs or assigns of Mr. Willmote; ye heirs or assigns of Thadeus Clark; John Powel; Daniel Ingorsel, or the right of George Ingorsel, if he bee the heir or assign of George Ingorsel, decd

John Tyng,
Jeremiah Riggs,
John Coy,
Henry Wheeler,
Moses Pearson

} Proprietors Comtee for the Common & Undivided Lands in Falmouth.

Recorded per Moses Pearson, Proprietors Clerk.

Granted to Mr. John Tyng and Moses Pearson three hundred acres of land on the northeast side of Persumpscot River, as near to Piscalagua River, as the sd Tyng and Pearson pleas, so as not to infringe on any former grant made by sd town, sd three hundred acres of land to bee divided in equal halves between the sd Tyng and Pearson, there heirs or assigns.

Granted to Mr. John Tyng one hundred acres of land on the southerly side of Persumpscot River, between Amoncongan Falls and Sacherapy Falls, where he can find the same free from former town grants.

Voted That James Winslow be a Comtee man in the roome of Dominicus Jordan

Voted, If there be one hundred acres of land laid out on the south side the Fore River, for to be for the use of ye ministry forever, sd land to be laid out as conveniant for sd use as can be, where it can be found free from former grants.

Recorded per Moses Pearson, Proprietors Clerk.

Meeting Application for

Application having ben made, this day, to me, the Proprietors Clerk, for a warrant for a proprietors meeting, by John East, John Piney, Henry Wheeler, William Hawks, Thos Haskell, Peter Wallon, and that the following articels may bee inserted in the same as the business of sd meeting.

1. To hear the report of the Comtee, and vote the same.

2. To confirm the agreements made between the Ancient and New Proprietors of Falmouth.

3. To confirm the lands mentioned in sd agreements to the persons to which they were sold.

4. To consider of some way to defend the action commenced against Doctr Samll Moody and Phinehas Jones by Capt. John Higson and Company.

Meeting Warrant for

These are therefore to require the Proprietors of the Common and Undivided Lands in the township of Falmouth, to assemble and meet together at the meeting-house in sd town, on Thursday, the 21 day of this instant, September, at ten of the clock in the forenoone, to act on the articels above mentioned. Dated in Falmouth September ye 6, 1733. Moses Pearson, Proprietors Clerk.

Recorded per Moses Pearson, Proprietors Clerk.

According to the application within mentioned, I have warned the Proprietors within mentioned to appear at the time and place within, by posting a notification at a publick place in sd town.

Falmouth, September 21, 1733.

Recorded per Moses Pearson, Proprietors Clerk. Moses Pearson, Proprietors Clerk.

Meeting Proceedings of

At a leagal meeting of the Proprietors of the Common and Undivided Land in ye township of Falmouth, held at the meeting-house in sd town, on ye 21 day of September, 1733, Mr. Henry Wheeler was chosen Moderator for sd meeting.

Voted, That this meeting be ajorned for one hower, to this place again; upon which ajornm. the Proprietors meet again; and voted an ajornment to ye 22 instant, at eight of the clock in ye morning, and then meet again.

Voted That the report of the Com^tee be accepted, as followeth, viz; We ye Com^tee, give our opinion as followeth; that there be a vote of this propriety, that the persons hereafter mentioned, have a right on ye common land of Falmouth; - the heirs & assigns of Sam^ll Ingersell, Joshua Moody, Esqr; the heirs or assigns of Thos Clarce; Sam^ll Moody; Sam^ll Shilling; ye heirs & assigns of Joseph Ingersell; Zachariah Bracket; William Pote; ye heirs & assigns of John Davis; ye heirs & assigns of Richard Richardson; ye heirs or assigns of Richard Branding; ye heirs and assigns of William Rogers; and Edmund Mountfort, provided he will before sd vote be passed, signe the agreement between the Antient and New Proprietors

Saving date September 4, 1732. Henry Wheeler, Jeremiah Riggs, John East, Moses Pearson, Thos Haskell } Propietors Com^tee

And those persons after mentioned, to have a sixty acre lott, a thirty acre lott, a ten acre lott, a three acre lott, and an acre lott, provided they take those lotts in full satisfaction for there whole demand for land in sd town; - John Thomes, Chipman Cobb, Anthony Combs Joseph Emmerson, John Sabins, John Roberts, Joseph Sabins Martin Jose, Sam^ll Sibby, Joshua Cromwell, Sam^ll Hains, Jeremiah Neal, Francis Hules assigns, William Hyde, the assigns of Jonathan Silbrok.

Dated in Falmouth, September 22, 1732. Henry Wheeler, Jeremiah Riggs, John East, Moses Pearson, Thos Haskell } Propietors Com^tee

Voted, Edmund Mountfort have a right in the common land in Falmouth, notwithstanding the Com^tee proviso.

Voted That ye eight hundred acres of land sold to Mr. Sam^ll Waldo, by Colenal Thos West, Capt. Jordan, be confirmed, and that the propietors Com^tee for laying out land, make return of the same to ye Propietors Clerk, to be recorded.

Voted That the one hundred acres of land sold to Mr. Henry Wheeler, by an order, or vote, of this propriety, be confirmed to him, and that the Propietors Com^tee for laying out land make return of the same, to the Propietors Clerk, to be recorded.

Voted, That the two hundred acres of land, sold to Moses Pearson by virtue of a vote, or order, of this propriety, be confirmed to him, and that the Propietors Com^tee for laying out land, make return of the same to the Propietors Clerk, to be recorded.

Granted unto Colenal Thos Westbrook Joshua Moody Esqr. Mr. Henry Wheeler Mr. Samll Moody Mr. Phinehas Jones Moses Pearson and Company the northwest branch of Piscataqua River with land thereto ajoyning on each side of sd river for conveneancy to build mills and for mill yards.

Voted That John East John Piney and Phinehas Jones be a Comtee forthwith to get a plan of the township of Falmouth.

Voted That Mr. Henry Wheeler keep the note for ye money due from Colenal Thos Westbrook and Doctor Samll Moody until ye Proprietors give further orders for the same.

Voted That Mr. Benjn York keep the bond and note from Mr. Wheeler and Moses Pearson until the Proprietors give further order for the same.

Voted Unanimously that the Agreements be confirmed and recorded in ye Proprietors Book of Records for Falmouth which is as followeth viz:

Articels of Agreement made this day between the Antient and New Proprietors of the Common Land of the town of Falmouth in Casco Bay as followeth viz:-

Whereas sum of sd Proprietors have goten most of there lotts laid out and others have not as yet got any of there lotts laid out, and it being thought by many persons that the land clear of antient clames will not hold out to compleat to each person the grants made by sd town to them, therfore we agree that the grant of one hundred acres to each proprietor; to wit;- old and new shall be defered, until each proprietor haith goten the other grants made by sd town to them laid out; provided the grantees desire the same and take care to get the same laid out of last as may bee with conveneancy viz; an acre lott, or house lott acording to town vote, a three acre lott, a ten acre lott, a thirty acre lott, and a sixty acre lott, after which the remainder of the common land shall bee divided to each proprietor, old and new, according to sd town votes; to each proprietor an hundred acres if it will hold out, and if not; by the same rule, as far as it will go towards an hundred acres, excepting the eight hundred acre sold to Mr. Waldy, the one hundred acres sold to Mr. Wheeler and the two hundred acres sold to Mr. Pearson, which lands is to be made good and confirmed to the persons aforsd; and the money which sd lands were sold for shall bee improved for the use of the proprietors aforsd, all but what has been expended;- And, whereas the proprietors aforsd have petitioned the General Court for an addition of lands to sd town, and in case sd petition bee granted, the land shall bee divided as the lands aforsd, to old and new proprietors agreable to ye votes of sd town and propriety;- And, whereas there haith been meetings held in sd town by diferent parties, to the great determent of

the publick good of sd town; and to put a final end to those unhapy disputes, wee coveant and agree to combine and corporate into one body, and do allow and confirm the propriety which was settled the 13 of May 1730;- provided, there be no votes in sd propriety but that each proprietor, to wit,- old and new,- shall have an eaquil share of sd common land; and that it be divided acording to the rules aforsd;- and that ye persons hereafter mentioned be returned in sd propriety as soone as can be with convenieny, that thay may forthwith have there lands layed out, if thay see cause;- And it is farther agreed, that all persons that have there land laid out on antient property shall remove and take lotts in the common and undivided lands in sd township;- to all above writen, wee agree as witness our hands.

Dated in Falmouth, September the 4th, 1732.

Moses Gould,	Joshua Brimhall,	Henry Wheeler,	John Bayley.
James Goodard,	Ebenezer Gustin,	Moses Pearson,	Joseph Bayley,
John Phiney,	David Gustin,	Thos. Haskell,	Benjn. Larreby,
James Irish,	James Wimand	Jeremiah Riggs,	William Weeks,
William Pote,	Jeremiah Hodgdon,	Joseph Thombs	Benjn. Larreby Jnr.
Benjn. Ingarsell,	Cornelas Haull,	Samll. Procter,	Daniel Godfrey,
Jacob Adams,	Zacheriah Bracket,	John Polen,	Thos. Thomes,
Samll. Moody,	Joseph Plumer,	James Simpson	James Winslow,
Phinehas Jones,	Samll. Cobb,	Ebenezer Haull,	Samll. Stone,
Benjn. Skillin	James Crocker,	Thos. Franks,	George Tuck,
Benjn. Gorle,	Thos. Westbrook	Peter Walton,	John Coy.
Thos. Emorson,	John East,	John Perrey,	

At a leagal meeting of the Proprietors of the Common and Undivided Land in the township of Falmouth, held at the meeting house in sd town, September 21, 1732, unanimusly voted that the within agrement be recorde in the Proprietors Book of Records for Falmouth, which is as foloweth, viz:-

Articols of Agreement betwen the Antient Proprietors and ye New Proprietors of Falmouth:-

Whereas, many have got their house lott, 3, 10, 30 and 60 acre lotts laid out, and some have not as yet got the aforsd lotts,- it is agreed, yt thay shall have there house lott, 3, 10, 30 and 60 acre lotts as fast as thay com, and after yt ye remainder of the common lands shall be divided betwen ye Antient Proprietors and ye New Proprietors, acording to there several intrests, agreable to town and propriety votes;- and it is likewise agreed yt whereas ye proprietors aforsd are about to petition ye General Court for an adition to our town,- what shall be granted, shall be

divided as the land aforsd, excepting ye eight hundred acres sold to Mr. Balch and ye two hundred acres sold to Mr. Pearson, and the one hundred sold to Mr. Wheeler, which land is to be made good; and the remainder of the money that has not ben expended, to be improved for the use of the proprietors aforsd; and that ye laying out of ye hundred acre lotts shall be defered until ye aforsd lotts are laid out.

Dated at Falmouth May 25 1732.

John Bayley	Thos Franks	Moses Pearson	Jeremiah Jordan
Samll Procter	James Burton	Isaac Sawyer	Benjn Skillen
Samll Skillin	Ebenezer Gustin	John Coy	Phinehas Jones
Josiah Sanford	Samll Davies	James Noble	Samll Jordan
Benjn Sanaby	John Clark	Moses Goold	Robert Jordan
Samll Cobb	Jonathan Cobb	Joseph Wesson	Isaac Skillin
George Tuck	Timothy Foster	John White	Anthony Bracket
William Pote	Joseph Cobb	James Simpson	John Jordan
Benjn Gorb	Calel Wallis	Jeremiah Riggs	John Robison
James Winslow	Soloman Pike	John Trott	John Bolter
Stephen Randal	Thos Westbrook	John Thomes	Benjn Raye
William Elwell	Joshua Moody	Benjn Ingarsell	Jeremiah Neall
Joseph Conant	John East	Joseph Bayley	John Jordan
Jeremiah Hodgdon	Samll Moody	Thos Thomes	Simon Armstrong
Joshua Brimhall	John Tyng	Thos Bolter	Zachariah Bracket
Andrew Simonton	Dominc. Jordan	John Percy	Samll Buckenam
John Barbour	Henry Wheeler	William Jemerson	

We, the subscribers, do concent to all the articels on the other side, provided ye lotts there mentioned, are laid out in the common land in ye town; provided they are Leagaly intitled to ye same.

John Sawyer
Edmund Blountfort

Recorded for Moses Pearson, Proprietors Clerk

Meeting Application for

Application having ben made this day to me, the Proprietors Clerk, for a proprietors meeting by Colenal Thos Westbrook, Joshua Moody Esqr. Docr Samll Moody, Mr. John East and Mr. Henry Wheeler, and that the following articles be inserted in the same, as the business of sd meeting viz: First to see if the Proprietors will vote and order the Reverand Mr. Thos Smith, one hundred pounds of the Proprietors money, which is due from Mr. Samll Balch, or so much as they shall think fit, out of sd money.

2. To see if sd Proprietors will allow sum small part of sd money to the agents, to revive the petition for an addition of lands to sd township

These are therefore to will and require the proprietors of the common and undivided land in the township of Falmouth, to assemble and meet together at the meeting house in sd town on Tuesday, the 17th. of this instant October, at ten of the clock in the forenoone to the intent, that being leagaly meet thay may vote on the articels abover specified. Dated at Falmouth, October the second 1732. Moses Pearson, Proprietors Clerk. Meeting Warrant for

I have warned the Proprietors of the Common Land in Falmouth, to appear at the time and place within mentioned, by posting up a notification in a publick place in sd town, as the law directs
Dated in Falmouth October ye 17, 1732 Pr Moses Pearson, Proprietors Clerk.

At a leagal meeting of the Proprietors of the Common Land in Falmouth held at the meeting house in sd town, October 17th. 1732, Mr. Henry Thurler was chosen Moderator, for sd meeting. Meeting Proceedings of

Voted, That the Reverand Mr. Thos. Smith, have one hundred and sixty pounds paid him out of the money due from Mr. Samll. Waldo to this propriety, it being for Mr. Smith's salery for this present year; and to find him fire-wood for sd town.

Voted, That the agents chosen to petition the General Court, for an addition of land to the township of Falmouth, shall have sum part of the money which is due from Mr. Samll. Waldo to this propriety, to enable them to revive and bring forward sd petition again.

Nathaniel Jordan decented again ye aforsd meeting.

Recorded pr. Moses Pearson, Proprietors Clerk.

Application having been made this day to me, the subscriber, for a warrant for a proprietors meeting, by Edmund Mountfort, Samll. Moody, Peter Batten, Dominic Jordan, Joseph Plumer, Phinehas Jones, Jacob Adams, John Phynney, Phillip Hodgkins, John Sawyer, Thomas Thomas, and Joseph Bayly; and that the following articles be inserted in the same: Meeting Application for

1. To choose a Clerk for said propriety.

2. To hear the Report of the Comittee appointed to give their opinion who have a right in the common

3. To choose a Proprietors Treasurer.

4. To devest the two Comittees of their power, viz:- returning proprietors and laying out land.

5. To choose a Comittee to Lay out the Common Land to the Proprietors, and report their opinion who have a right to said common land.

6. To see what quantity of money the proprietors will allow the agents to revive the petition for an addition to said township, and in case

the agents refuse that are chosen then to chose others.

7. To hear the Report of the Comittee chosen to employ a surveyor to get a plan of said town and consider some way to pay said surveyor.

8. To grant a parcel of land on Papoodduck and New Casco for the use of the ministry, when there shall be one or more settled there.

9. To choose a Comittee to sue any person or persons who shall trespass on ye common land, and the charge to be defrayed by ye propriety.

10. To hear the Request of Phillip Hodgkins, and grant the same if they see fitt.

Meeting Warrant for

These are therefore in his Majistys name, to will and require the Proprietors of the Comon Lands in Falmouth, to assemble and meet at the meeting house in sd town, on the twenty first of this instant November, at ten of the clock in the forenoon, to the intent, that being legally mett, they may act on the articles above mentioned, Dated in Falmouth, November the 6th, 1732. Moses Pearson Propr. Clerk.

In obsevance to the within application, I have warned the Proprietors to appear at the time and place within mentioned, by posting up a notification in a publick place in sd town, as the law directs.

pr. Moses Pearson, Propr. Clerk.

Recorded November ye 29th, 1732, pr Samll Moody, Propr. Clerk.

Meeting Proceedings of

At a legal meeting of the Proprietors of the Comon Lands in Falmouth held at the meeting house in sd town, on the twenty first of November 1732, Mr. Edmund Mountfort, was chosen Moderator for sd meeting. 1. Mr. Samll Moody was chosen Clerk for sd proprietory. Then the meeting was ajourned for an hour. The proprietors being mett according to the adjournment.

2. Voted, inasmuch there is no report, That this article be dismist.

3. Voted, Joshua Moody Esq. Proprietors Treasurer.

4. Voted. The two Comittees be devested of their power, viz: returning proprietors and laying out of land.

5. Voted. That Joshua Moody, Esq. Mr. Edmund Mountfort. Mr. Peter Walton Mr. Phinehas Jones, and Mr. John Brown, be the Comittee to lay out the Comon Land to the proprietors, and report their opinion who have a right in said comon land.

6. Voted. That there be five pounds apiece paid to each of the agents who shall go to Boston, and revive the petition to the General Court for an enlargement to the town, which shall be a full discharge of what they were to have, by virtue of a vote, the last proprietors meeting.

7. Inasmuch as no surveyors appearing, therefore nothing voted on this article

8. Voted That this article be dismissed
9. Voted, That this article be dismiss'd also.
10. Voted, That there be a proportionable tax laid on the propriety of sixty pounds to defray the charge of the execution that Capt. Moody and others have against Phillip Hogetkins, about the neck of land, called Mountjoy Neck.

Recorded November 29th 1732 pr. Saml. Moody, Propr. Clerk.

Application having been made this day, to me, the subscriber, by John East, Phinehas Jones, Peter Walton, Edmund Mountfort and Joshua Moody for a proprietors meeting, and that the following articles may be inserted in a warrant for the same, viz:— Meeting Application for

1. To hear the Report of the Comittee, who are proprietors in the comon and undivided lands that are not yet returned.
2. To impower the Proprietors Clerk to page the proprietors book.
3. To devest the Comittee of their power of selling of land who were chosen to sell eight hundred pounds worth of the comon lands in Falmouth.
4. To choose a Comittee to see what has been expended in laying out the hundred acre lotts for this town or propriety, and what money has been paid on notes given for the same, who shall make report to the next proprietors meeting, in order that each person may receive his money or note again, and the whole charge be paid by the propriety, if they see fitt.
5. To hear the Report of the Comittee chosen to gett a platt of the town, and provide some way for paying the charge of the same.
6. To hear the Request of Rowland Bradbury, and grant the same, if they see fitt.
7. To hear the Request of James Winslow, and grant the same if they see fitt.

These are therefore to will and require the proprietors of the comon lands in Falmouth to assemble and meet at the meeting house in said town on the 18th of this instant at ten of the clock in the forenoon to the intent that being legally mett, they may act on the articles above mentioned. Dated at Falmouth, Decembr. ye 2d. 1732. Meeting Warrant for

Saml. Moody, Propr. Clerk.

Recorded Decembr. 26th 1732, pr Saml. Moody, Propr. Clerk.

Falmouth, Decembr. 18th 1732. Pursuant to the within warrant, I have warned the Proprietors of Falmouth aforesd, to appear at time

and place within mentioned. Attest, Sam^{ll}. Moody, Prop^{rs}. Clerk.

Meeting Proceedings of

At a legal meeting of the Proprietors of the Comon Lands in Falm^{th}., held at the meeting house in sd town, on the 18th. of December, 1732. Capt. Dominicus Jordan was chosen Moderator.

Voted, That this meeting be adjourned to the twenty fifth of this instant, at ten of the clock in the forenoon. The proprietors being mett, according to the adjournment,

Voted, That Enoch Wiswall, or his assigns, shall have a right in the comons of Falmouth.

1. Voted, That the Comittees Report be not accepted.

2. Voted, That the Proprietors Clerk is impowered to page the proprietors book.

3. Voted, That the Comittee be not devested of their power of selling land.

4. Voted, That this article be dismisd.

5. Voted, That Stephen Jones have an order on Mr. Sam^{ll}. Walde for thirty pounds of the money he owes the propriety in part of pay for sd Jones' surveying and plating the township of Falmouth.

6. Voted, That, Rowland Bradbury, shall have fifty acres of land where he can find it free from former grants.

7. Voted, That James Winslow shall have sixty-four acres of land where he can find it free from former grants.

Recorded, Decemb^{r}. 6th. 1732, pr Sam^{ll}. Moody, Prop^{rs}. Clerk.

At a legal meeting of the Proprietors of the Common and Undivided Lands in Falmouth, held at the meeting house, in sd town, on Monday, the seventh of May, 1733, Mr. John East was chosen Moderator for sd meeting;- Moses Pearson was chosen Clerk for sd meeting, and swom at sd meeting.

Voted, That Mr. John East, Henry Wheeler, Esqs., and Moses Pearson, be a Comittee to treat with Capt. John Higginson and Company about any matter or matters of difference of whatsoever name or nature, between the sd Higginson and Company and the Proprietors of the Common Lands in Falmouth and that whatsoever the sd East, Wheeler and Pearson shall unanimously agree upon and do, shall be valued and good to all intents and purposes;- they and each of them, giving in upon oath, that they and each of them have done what they thought for the publick good of sd propriety, and to make return concerning the premises, with all convenient speed.

The above is the truth of the proceedings of the sd meeting.

pursuant to the warrant for calling the same.
Attest: Moses Pearson, Propr. Clerk.
Recorded May 10th. 1733. pr Samll. Moody, Propr. Clerk.

Application this day having been made to me the subscriber, by Meeting-Application for
Joshua Moody Esq. John East, Benjamin Ingersell Edmund Mount-
fort Phinehas Jones, John Sawyer, Junr., Henry Wheeler and Joseph Cox
for a warrant for a Proprietors meeting, and that the following articles
may be inserted in the same viz:

1. To divest all former Committees of their power to sue any person or
persons for trespass on the common lands.

2. To choose another Committee to sue any person or persons that has
or may trespass on the common lands and likewise to get any person a per-
sons that has entered upon or may enter upon said common lands: said
Committee to act unanimously, and to be upon oath.

3. To consider some method how to furnish said Committee with
money to carry on any law suits the propriety may engage in, either by
sale of lands or any other method that may be thought proper by said
propriety.

4. To chuse a proper person to serve as a Committee man in the room
of Peter Walton, deceased.

5. To hear the Report of the Committee for returning proprietors.

6. To vote and order, that there shall be no more requests granted,
except it is at large expresst in the warrant.

These are therefore to will and require the Proprietors of the Common Meeting Warrant for
Lands in Falmouth, to assemble and meet at the meeting house in said
town, on Wednesday the first day of August ensuing the date hereof,
at ten of the clock in the forenoon, to the intent that being legally met
they may act on the articles above mentioned.
Falmouth, July 17. 1733. Samll. Moody, Propr. Clerk.

Falmouth August ye 1st. 1733. Pursuant to the within war-
rant I have warned the Proprietors of Falmouth to appear at the
time and place within mentioned. Attest: Samll. Moody Propr. Clerk.

At a legal meeting of the Proprietors of the Common and Undi- Meeting-Proceedings for
vided Lands in Falmouth, held at the meeting-house in said town,
on Wednesday, the first day of August 1733. Joshua Moody Esq. was
was chosen Moderator for sd meeting.

Voted, That all former Committees that were chosen to sue

any person or persons for trespass on the common Lands) be divested of their power.

Voted That there shall be another Committee chosen to sue trespassers on the commons.

Voted, That there shall be three more chosen as a Committee.

Voted That Joshua Moody Esq, Mr. John East and Mr. Phinehas Jones, be a Committee to sue any person or persons that has or may trespass on the common lands in Falmouth; Likewise to eject any person or persons that has entered upon, or may enter upon said common Lands; said Committee to act unanimously, and to be upon oath, who were sworn to the faithfull discharge of their office in sd meeting.

Voted, That there shall be two hundred acres of the common land, on the north-east side of Pesumscut River, sold to depay the charge of the Committee in sueing & ejecting any person or persons that has or may trespass on the common Lands.

Voted That the Committee above said, shall sell the land above-said for as much as they can gett.

Voted, That Mr. John East be a Committee man, in the room of Mr. Peter Walton, deceas'd.

Voted That the Report of the Committee be accepted, which is as follows, viz:- We, the Subscribers a Committee appointed by the Propriators of Falmouth to make a report who we are of opinion ought to have a portion of the common Lands in said town, do report, that we are of opinion that ye heirs & assigns of James Maurice, ought to have a right in the commons, provided that Capt. John Masters, son-in-law to sd Maurice, does give unto the Propriators of Falmouth a deed of quit claim to any lands that he claims in sd town by virtue of his admittance therein, as may appear by town records, if he was admitted into sd town, and the true meaning of his admittance was on his fathers right, if he was so.

Falmouth August ye 1st 1733.

Joshua Moody, Edmund Mountfort, Phinehas Jones } Propriators Committee for Returning Propriata

Voted, That there shall be no more requests granted, except they be at large exprest in the warrant.

Recorded August ye 3d, 1733. pr Sam[l] Moody Prop[rs] Clerk.

Meeting. Application for

Application having been made to me, the subscriber, for calling a meeting of the Propriators of the Common and Undivided Lands in the town of Falmouth, this twelfth day of September, Anno Domini, 1733. by Edmund Mountfort, Phinehas Jones, William Pote, Samuel Cobb, Benjamin Ingersoll, Thomas Moseley and Joshua Moody, Esq, seven of the

proprietors of sd common and undivided lands in sd town, for calling of a meeting of said proprietors, and that the following articles may be inserted in sd warrant:-

1st. To divest the comittee chosen by said propriety of their power to sell eight hundred pounds worth of the common land belonging to said propriety, for defraying the towns debts, the which committee were chosen at a meeting of said proprietors October 29th 1730.

2ly To hear the Report of the Committee chosen to return who they were of opinion ought to have a right in the common and undivided lands in the town of Falmouth, and vote the same in whole or part thereof, as they see proper.

These are therefore, to notifie all the Proprietors of the Common Land as above said, to assemble and meet together, at the meeting house in said town on Wednesday, the twenty-sixth day of this instant, September, at ten of the clock in the forenoon, to act on the articles above mentioned. Meeting-Warrant for

Dated at Falmouth, September the 12th 1733. Saml. Moody, Propr. Clerk.
Recorded Septr. ye 28th 1733. pr Saml. Moody, Propr. Clerk.

At a legal meeting of the Proprietors of the Common and Undivided Lands in Falmouth, held at the meeting house in said town, on Wednesday, the 26th of September 1733, Mr. John East was chosen Moderator: Meeting-Proceedings of

1st Voted, That the Committee chosen October 29th 1730, to sell eight hundred pounds worth of the common land belonging to said propriety for defraying the towns debts, be divested of their power, nemine contradicente.

2ly Voted, That the Report of the Committee be accepted, which is as followeth, viz:- We, the subscribers, a Committee appointed by the proprietors of the township of Falmouth to return who we are of opinion ought to be commonors, or have a common right in sd town, we are of opinion that the following persons ought to have a common right in said town, as other proprietors, viz:- 1st. The heirs or assigns of Richard Pousland,- 2.- The heirs of John Brown, deceased,- father of John Brown, now living in Falmouth,- 3.- The heirs or assigns of John Marston,- 4.- To Ebenezer Davenport, or his assigns,- 5.- To the heirs or assigns of Isaac Davis,- 6.- To John Davis, or his heirs or assigns,- 7.- To Jacob Davis, or his heirs or assigns,- 8.- To the heirs or assigns of Lawrance Davis,- 9.- To the heirs of Thomas Walter or Waters,- 10.- To Robert Hains, deceased, his heirs or assigns,- 11.- To John Owens, or his assigns,- 12.- To John Trott,- 13.- To Jol. Sawyer,- 14. Whereas Jabez Dimmock by virtue of a proprietors vote, is intitled to half a common right,- we are of opinion that he have another half of a common right

in said township. — 15. The heirs or assigns of Samuel Gork, late of Falmouth, deceased. John East. John Brown.
Phinehas Jones. Edmund Mountfort.
Recorded September 28th, 1733. pr Samll Moody, Proprs Clerk.

Meeting Application for

Application this day having been made to me, the subscriber, by John East, Moses Gould, Edmund Mountfort, John Trott, and Joshua Moody, to call a proprietors meeting; and that the following articles may be inserted in the warrant for calling the same viz:

To hear the request of Joshua Moody, Esq. and Moses Goold, that the proprietors would see some way to pay them the money that is due to them from the town as may appear by a vote of the town, either by sale of lands or any other way they shall see fit.

To chuse a Committee to sell lands (for not less than ten Shillings an acre) to satisfie the debts contracted with Samll Moody, of Falmouth, Esq., deceasd, and Moses Goold: the committee to be under oath that they will do the best they can for the interest of the propriety.

Meeting Warrant for

These are therefore to will and require the Proprietors of the Common Lands in the township of Falmouth, to assemble and meet at the meeting house in Falmouth aforesd on the tenth day of December next ensueing the date hereof at ten of the clock in the forenoon, then and there being legally mett they may act on the articles above mentioned.

Falmouth, November 24th, 1733. Samll Moody, Propr Clerk.

Falmouth, December ye 10th, 1733. Pursuant to the within warrant, I have warned the Proprietors to meet at the time and place within mentioned.

Attest: Samll Moody, Propr Clerk.

Recorded December ye 12, 1733, pr Samll Moody, Propr Clerk.

Meeting Proceedings of

At a legal meeting of the Proprietors of the Common and Undivided Lands in Falmouth, held at the meeting house in said town on Monday, the tenth day of December, 1733. Mr. Moses Pearson was chosen Moderator for sd meeting.

Voted, That the first article in the warrant be dismissed.

Voted, That the second article be dismissed also.

Recorded December ye 12, 1733, pr Samll Moody, Propr Clerk.

Application for

This day, application having been made to me, the subscriber, by Edmund Mountfort, John East, Ebenezer Hall, Benjamin Blaxton,

and Joseph Bayley for calling a proprietors meeting, and that the following articles may be inserted in the warrant as the business of said meeting, viz:-

1. To receive the account of the Comittee of said Propriety, namely:- John Tyng, John East, James Winslow, Thomas Haskell and Moses Pearson, who were chosen October 1730 to sell land of said proprietors to the value of eight hundred pounds, and dispose of what money said comittee hath received for said land; and upon sd Comittees neglect or refusall, to give an account: to chuse a comittee and impower them to oblidge sd comittee chosen October, 1730 to render an account of their proceedings, which they are impowered to do by course of law on the proprietors charge.

2d. To impower the Comittee, viz: Joshua Moody Esq. John East and Phinehas Jones who were chosen August the first, 1733 to sue any person or persons who have, or may, trespass on any of the common lands of Falmouth, to appear by themselves or any attourney, in their behalfs, in any court or courts of record in the Province of the Massachusetts Bay, any of which comittee to be fully impowered to act for the whole, by himself or his attourney, without power from the rest of the comittee.

3d. To hear the Report of the Comittee for returning proprietors.

4th. To chuse a Comittee to call in all bonds, bills notes and other writings relating to the propriety by what name or names soever they are called, so that the same may be recorded, that so every proprietor may know what is due to the propriety, and may act accordingly in disposing of the same.

5th. To vote that the fifty pounds, due from John Bayley to sd propriety on bond for land he purchased of John East, Thomas Haskell and James Winslow, proprietors comittee for selling of land (which bond was given to sd comittee) be appropriated to depay any of the charges of sd proprietors.

These are therefore to will and require the Proprietors of the Comon and Undivided Lands in the township of Falmouth, to assemble and meett at the meeting house in sd town on Monday ye 17th day of this instant, June, at nine of the clock in the forenoon, that when they are legally mett they may act on the articles above written. Meeting Warrant for

Falmouth, June ye first 1734. Samll Moody, Propsrs Clerk.

Falmouth, June 17th 1734. Pursuant to the within warrant I have warned the Proprietors within mentioned to appear at time and place by posting a notification for the same. Attest Samll Moody, Propsrs Clerk.

At a legall meeting of the Proprietors of the Comon Lands in Falmouth held at the meeting-house in sd town on June the 17th, 1734, Mr. Benjamin Gorke was chosen Moderator for sd meeting. Meeting, Proceedings of

1. Voted, That John Sawyer Benjamin York and Samll. Moody, be a Comittee to receive the account of the Comittee who were appointed to sell eight hundred pounds worth of the proprietors land, to pay the towns debt, and to discount the whole of what hath been sold, with the towns creditors, they giving a just account upon oath; sd Comittee to take receipts for the same same in the towns behalfe.

2d. Voted, That the major part of the Comittee, (viz: Joshua Moody, Esq. John East and Phinehas Jones who were chosen August ye first 1733, to sue any person or persons who have or may trespass on the comon lands of Falmouth,) have power to act in any court or courts, wherein any action is depending that relates to them as a comittee of the proprietors of Falmouth.

3d. Voted, That this article be dismissed

4th. Voted That John Sawyer, Benjamin York and Samll. Moody be a Comittee to call in all bonds bills notes and other writtings, relating to to the propriety by what name or names soever they are call'd, that so the proprietors may know what is due to the propriety, and may act accordingly in disposing of the same.

5th. Voted, That this article be dismissed.

Recorded June ye 18th. 1734. pr Samll. Moody Propr. Clerk.

Meeting Application for

Application having been made to me the subscriber by John White, Timothy Worster, Joseph Cobb Robert Thorndike and Simon Armstrong, for a proprietors meeting, and that the following articles may be inserted in a warrant for the same, viz:-

1. To chuse a new Proprietors Clerk.

2. To dismiss the Comittee for returning proprietors.

3. To see if the Proprietors will grant to the Rev. Mr. Benjamin Allen a right in the comons or a certain piece of land, as they shall see fitt when mett.

Meeting Warrant for

These are therefore to will and require the Proprietors of the Comon Land, to meet at the meeting house in Falmouth, on the thirtieth day of this instant, August at ten of the clock in the forenoon, that when they are legally mett, they may act on the articles above said.

Falmouth August ye 16th. 1734. Samll. Moody, Proprietors Clerk.

Falmouth August ye 30th. 1734. - Pursuant to the within warrant, I have warned the Proprietors within mentioned, to meet at time and place.

Attest: Samll. Moody, Propr. Clerk.

At a legall meeting of the Proprietors of the Comon Lands, of

Falmouth, held at the meeting house in Falmouth, on August the 30th, 1734.
Mr. John East was chosen Moderator — Meeting Proceedings of

1. Samll Mordy was chosen Proprietors Clerk.

2. Voted, That this article be dismissed

3. The question was put whether the Proprietors would grant the Revd. Mr. Benjamin Allen a right in the comons or a piece of land, it past in the negative nomine contradicente.

Recorded August ye 30th, 1734, pr. Samll Mordy, Propsrs Clerk.

Application this day having been made to me, the Subscriber, by Joshua Mordy Esq, Samll Staples, Phinehas Jones, John East, and Ebenezer Hall, Junr, for a proprietors meeting, and that the following articles may be inserted in a warrant to be acted on in sd meeting, viz.: — Meeting Application for

1st. To impower Joshua Mordy, Esq, Mr. John East and Mr. Phinehas Jones, to be a comittee to sue any person or persons that have or shall trespass upon the common and undivided lands in Falmouth, as also to eject any person or persons out of the possession of any of the common and undivided lands in Falmouth aforesaid, who have illegally entered into the possession thereof; and that any two of the aforesaid comittee, or one with a power from either of the other two, may be sufficient to carry on and prosecute any such sute or sutes, to effect as allso to prosecute all sutes of that nature that is, has or shall be brought by the proprietors aforesaid against any person or persons whatsoever.

2d. To chuse a Comittee to sell the remainder of the eight thousand pounds worth of common land in Falmouth, which has not yet been sold, which was voted by the proprietors, the 29th of October, Anno Dom. 1730, to be sold to pay the towns debts; the sd comittee to sell the land that shall by them be putt upon sale, to the highest bidder, and the sale thereof not to be compleated untill it be laid before the proprietors, and have their acceptance and confirmation at a meeting called for that end.

3d. To hear the Report of the Comittee chosen to return proprietors, and to vote the same, if they see fitt.

4th. To devest the sd Comittee of their power of returning proprietors.

5th. To hear the Request of Mr. Nathll Foode, in behalfe of himself, the rest of the heirs of the Revrd Mr. George Burroughs, deceasd, and allow them a right in Falmouth, if they see fitt, as also to the requests of any other person or persons, in behalf of themselves or others, who ought to have a right or rights in the comon and undivided lands in Falmouth, and are not yet returned and accepted by the proprietors and to vote the same, if they see fitt.

These are therefore to will and require the Proprietors of the Common

Meeting Warrant for

and Undivided Lands in Falmouth, to assemble and meet at the meeting house (in the first Parish in Falmouth aforesd) on the eleventh day of December, at ten of the clock in the forenoon, that when they are legally met, they may act in the articles above said

Falmouth November ye 27th 1734. Samll Moody, Propr Clerk.

Falmouth December ye 11th 1734. Pursuant to the within warrant I have warned the Proprietors of Falmouth aforesd, to appear at time and place within mentioned. Wittest: Samll Moody, Propr Clerk.

Meeting, Proceedings of

At a legall meeting of the Proprietors of the Comons and Undivided Land in Falmouth held at the meeting house (in the first Parish in Falmouth aforesaid) the 11th day of December, 1734, Mr. John East was chosen Moderator for sd meeting:

1st Voted That Joshua Moody Esq. John East relative, and Phinehas Jones, yeoman, all of Falmouth in the County of York, be fully impowered as a Comittee to sue any person or persons that has or hereafter shall trespass upon the comon and undivided land in Falmouth aforesd: as also to eject any person out of the possession of any of the comon and undivided lands, who have or shall illegally enter into the possession thereof and to appear at any Court or courts, and there to prosecute and carry on any action or actions of trespass or ejectment that has or shall be brought by the proprietors of Falmouth aforesd against any person or persons, and that any two of said comittee, or one with a power from either of the other two shall be and hereby are fully impowered to carry on any sute or sutes as above said.

2d Voted That John East, Edmund Mountfort, and Phinehas Jones be a committee to sell the remainder of the eight hundred pounds worth of common lands in Falmouth, which has not yet been sold, which was voted by the proprietors the 29th of October Anno Dom. 1730, to be sold to pay the towns debts, the said comittee to sell the land that shall by them be put upon sale, to the highest bidder; and the sale thereof not to be compleated untill it be laid before the proprietors and have their acceptance and confirmation, at a meeting called for that end.

3d Voted, That the Committees Report be accepted, which is as follows, viz: Falmouth, December ye 11th Anno Dom. 1734. We the subscribers, being a committee chosen by the proprietors of Falmouth to report to the proprietors who we are of opinion are intitled to rights throughout the township, by virtue of the town a proprietors votes, do make report to the proprietors of Falmouth aforesd, now legally met together, as followeth: we are of opinion the heirs or assigns of each person hereafter

a share throughout the town of Falmouth, equall to other proprietors.
mentioned are intitled to and ought to be accordingly returned according to the votes of the town and proprietors of Falmouth aforesaid, - it being proved that they were all setters under President Danforth by two evidences; Thomas Stanford, Robert Stanford, Sylvanus Davis, Nathan Orris, ... Morrough, ... Leacomb, Lewis Tucker, John Rider, James Andross, Sampson Penley, Henry Bayley, John Edwards, Robert Greason, Sam^a Jordan, Jedediah Jordan, John Graves, John Lane, Francis Jefferds, George Burrough; we are also of opinion that the heirs of Ebeneyer Cobb, and the heirs or assigns of Stephen Larraby, are intitled to a common right in Falmouth, - they having fullfilled according to the town votes.

Edmund Mountfort
Joshua Moody } Committee.
John East

5th Voted Robert Pease have a right through the commons (including what is recorded to him in the town book) pursuant to his request. Recorded December ye 13th, 1734, pr. Sam^ll Moody Prop^rs Clerk.

Whereas, I have this day received a warrant from John Gray Esq. one of his Maj^es Justices of the Peace for the County of York requiring me in his Majesties name to notifie and warn the proprietors of the common and undivided land in the township of Falmouth to meet and assemble together at the meeting-house in the first Parrish in Falmouth aforesd on the fourteenth day of June next, at nine of the clock in the forenoon, to the intent, that they being legally mett may act upon the following articles:- Meeting Application for

1st - To impower some meet persons to sell part of the common and undivided lands, to defray and pay the charge already arisen in actions brought by sd proprietors against Benjamin Blaxton and others, and to enable the committee chosen for that end, to carry on the action now depending between the sd proprietors and the Blaxton, and John, yeomans; - as also to carry on any actions that may be brought by the sd proprietors against any person or persons, or to take some other effectual method to raise money for the same.

2^d To hear the request of John Snow and George Berry, as assigns to Thos and John Weekly's; and allow rights through the common and undivided lands of Falmouth, to the heirs and assigns of the sd Thos and John Weekly's; - as also, to hear the request of the heirs or assigns of Thos Page, - and allow them a proprietor's right, if they see fitt.

These are therefore to notifie and warn all the Proprietors of the common and undivided lands in the above sd town of Falmouth, to assemble and meet together at the above sd time and place, in order to act upon the above mentioned articles, - Falmouth, May ye 30 day Anno Dom. 1735. Joshua Moody. Meeting Warrant for

Falmouth, June 14th, 1735. Pursuant to a warrant to me directed, by John Gray, Esq., I have warned the Proprietors of the common and undivided lands of Falmouth to meet at the time and place within mentioned by posting up this notification at a publick place, fourteen days, as the law directs.

Attest: Joshua Moody.

Meeting, Proceedings of

At a legall meeting of the Proprietors of the common and undivided lands in Falmouth, held June, the 14th, 1735, Joshua Moody, Esq., chosen Moderator;

Voted, The meeting be adjourned to four of the clock in the afternoon. The proprietors being mett according to the adjournment;

Voted, There shall be three hundred acres of the common lands sold, to defray the charges of the action depending between the proprietors and Benjamin Blaxston and John Geomans, or any other action that may depend between the proprietors aforesd and any person whatsoever.

Voted, That Joshua Moody, Esq., Mr. Phinehas Jones and Mr. John East, be a committee to sell the three hundred acres of land.

Voted, To defray the charges aforesd to the highest bidder.

Voted, Samll. Moody, Samll. Skillings and John East, be a committee to examine whether Thomas and John Weeklys, and Thomas Page, have a each of them a right in the commons and undivided land in Falmouth; and if they have, then wether the whole or any part has been laid out.

Recorded pr. Samll. Moody, Propr's. Clerk

Meeting, Application for

Application having been made to me the subscriber, by Joshua Moody, John East, John Sawyer, Benjamin York, Samll. Cobb, and Edmund Mountfort, for a proprietors meeting, and that the following articles may be inserted in a warrant for calling said meeting, viz't;

1. To receive the account of Joshua Moody, Esq., Mr. John East, and Mr. Phinehas Jones a committee of said proprietors; and to allow the account of what money they have expended in ejecting Benjamin Blaxston and John Geomans, out of the possession of the common lands of Falmouth aforesaid, and to allow the same if they see fitt.

2. To hear the petition of Mrs. Samll. Waldo and Thomas Westbrook, relating to their building the dam and mills at Pesumpscot River, praying, that in consideration thereof, they may have a grant of a quantity of the common and unappropriated lands in said township of Falmouth.

3. To hear the petition of Coll. Thomas Westbrook and Company, which sheweth that they built a saw mill on the norwest branch of Piscataqua River, and were parte of them sued for trespass, by Benjamin

and others to defend the said action at their own cost and charge,- praying that the proprietors would take some method to pay them the charge that they have been out in building said mill and in said law suit - either by raising the money to pay them, or by granting the priveledge of said norwest branch of Piscataqua, not already disposed off to them, or any part of them as the proprietors shall think fitt.

4.- To impower some meet person, either to sell the saw mill and dam, lately recovered by said proprietors from Benjamin Blaiston and John Gorman, or to lease it out for the year ensueing.

5.- To hear the petition of Phinehas Jones, shewing that there is a right throughout the town of Falmouth aforesaid, belonging to the assigns of Robert Corbin late of Falmouth aforesaid, deceasd, who was a former settler in said town,- praying that the said proprietors would allow, and confirm said right to said Jones, who is assign to said Corbin.

6. To hear the report of Mr. Sam[ll] Skillins, Sam[ll] Moody, and John East, a committee appointed by said proprietors to make report to the said proprietors on the right of John Snow and George Bonis, as assigns to Thomas Weekly and John Weekly;- and on the request of Phinehas Jones, as assign of Thomas Page, and accept their report as they see fitt.

7.- To hear the petition of Phinehas Jones, shewing that John late of Falmouth aforesaid, deceasd, was a settler in the town of Falmouth, under President Danforth,- praying that there may be a proprietors right allowed his heirs or assigns throught the town of Falmouth.

8.- To hear the petition of Mary Wright, administratrix on the estate of her husband Benjamin Wright, late of Falmouth, deceasd,- shewing that her said husband built and brought forward a settlement according to the town or proprietors votes,- praying that she in said capacity, or the heirs or assigns of her said husband, may be allowed a common right throught the town.

9.- To hear the petition of William Greaves, shewing that he brought forward a settlement according to the town or proprietors vote,- praying he may be allowed a proprietors right throughout the town.

10.- To hear the petition of James Dunavon,- shewing that he has brought forward according to the town or proprietors votes,- praying that he may be allowed a proprietors right throughout the town.

11.- To hear the petition of James Dunavon and his wife, administrators on the estate of her former husband, James Mills,- shewing that her husband, Mills, brought forward, according to the town or proprietors votes,- praying there may be a proprietors right allowed to the or assigns of sd Mills, through the town.

12.- To hear the petition of James Dunavon and his wife, administrators on the estate of Thomas Cummins, her former husband,- shewing that he settled in Falmouth, and carried on according to the votes of

the town during his life, praying that there may be allowed to his heirs & assigns a common right throughout the town.

13. To hear the petition of the Revd. Mr. Benjamin Allen, praying that he may have granted to him, his heirs and assigns a proprietors right in the town of Falmouth, for the reasons mentioned in said petition.

14. Whereas Mr. John East, Mr. Phinehas Jones, and Edmund Mountfort the committee appointed by the proprietors at their meeting held in Falmouth, some time since, to sell a quantity of land to pay the towns debts are, as yet only vested with a power to sell the same for money, and no persons came to purchase the same. therefore, to further impower said committee to dispose of sd land to any person or persons, who have any accounts against the town which have already been allowed of, or that may be allowed by the town of Falmouth, at any of their meetings, the said committee to take full discharges of any such persons in the towns behalf.

15. To hear the petition of Thomas Bolton, relating to the land where he lives, and the common right thereto belonging, and to answer the same, if they see fitt.

Meeting Warrant for

These are therefore to will and require the Proprietors of the Common and Undivided Lands in the township of Falmouth, to meet at the meeting house (in the first Parish of Falmouth aforesaid,) on Tuesday the twentieth day of this instant November at ten of the clock in the forenoon, that being legally met, they may act on the articles above said.

Falmouth November the 6th, 1735. Samel Moody, Propr. Clerk.

Meeting Proceedings of

Falmouth November ye 20th 1735. Pursuant to the within warrant I have warned the Proprietors of the Common and Undivided Lands of Falmouth aforesaid, to meet at the time and place within mentioned, by posting up a notification at a publick place, fourteen days before the day appointed for said meeting. Attest: Samel Moody Propr. Clerk

At a legall meeting of the Proprietors of the Common and Undivided Land in the township of Falmouth, held at the meeting house in the first Parish, in sd town, November 20, 1735. voted, Mr. Moses Pearson, Moderator for sd meeting.

1. voted, Messrs. Samel Moody, Moses Pearson, and Edmund Mountfort, be a comittee to examine the accounts of the proprietors committee (Capt. Joshua Moody, Esq, and Messrs. Phinehas Jones and John East) and make report at the next proprietors meeting.

2. voted. This article be dismissed

To the Proprietors of Falmouth, now legally assembled together:

The petition of us, the subscribers, humbly sheweth, that in year

1732, we erected a frame for a saw mill, on the north west branch of Piscataqua River, in order to keep possession for the proprietors of this town, which proceedings caused a law suite to be brought against some of your petitioners, which was by them defended at your courts at their own cost and charge; that the whole that has been by your petitioners expended in that suite and building said frame amounts to near about one hundred pounds, all which money was expended for the interest and advantage of the whole proprietty and not for any interest of our own, seperate from the joynt interest of all the proprietors of this town: that in the same year above mentioned, we mad application to the proprietors for assistance in carrying on and defending said suite, in answer to which application, the proprietors made a grant of the said north west branch of Piscataqua river a Stream; but by reason of its not being mentioned in the warrant for calling the proprietors meeting of making a grant of any land or Streams, the is not legall and valued in law; upon these considerations your petitioners humbly pray that the proprietors now mett will make a grant of the said north west branch of Piscataqua river; or take some method to pay your petitioners what money they have expended as above expressed; and your petitioners as in duty bound shall ever pray.

Dated at Falmouth, November 20th, 1735.

Phinehas Jones for himself, and Stephen Greenleafe, Henry Wheeler, Esq. — Mary Walton, David Gustin, Stephen Jones, Nathaniel Jordan — Thomas Westbrook, Joshua Moody, Samll Moody, Samll Cobb — Moses Pearson, Zach. Brackett, Edmund Mountfort, John East.

3. Voted, The prayn of the petition be granted so fan that the petitioners shall and heeby have a grant of the north west branch of Piscataqua River, (except former grants) with the priviledge of both sides sd river for building mill or mills on, and convenieney for laying of logs and boards.

4. Voted, That Joshua Moody, Esq, Mr. Moses Pearson, and Lt. Samll Skillings be a comittee to lease out the mill and dam lately recovered, Benjamin Blaisdon and John Geomans &c. Voted the above vote be reconsidered, and then voted, That Mr. Gowen Willson, Mr. Samll Skillings and Mr. Isaac Sawyer be a committee to value the mill and dam lately recovered from Benjamin Blaisdon and John Geomans, and mak report at the next proprietors meeting.

To the Proprietors of Falmouth, now legally assembled together:-

The petition of Phinehas Jones humbly sheweth, that he is assign to Robert Corbin, late of Falmouth aforesaid, deceasd. who was formerly a setler in this town, praying that he may (as he is assign to sd Corbin,) have a right granted and confirmed to him, his heirs and assigns, throughout the sd town of Falmouth, equall to other proprietors in sd town, and your humble petitioner as in duty bound he shall ever pray.

Falmouth November 20th 1735. Phinehas Jones.

5. Voted, That (in answer to the above petition) there be a right throughout the town of Falmouth allowed to Phinehas Jones, his heirs or assigns forever.

6. Voted, The report of the Comittee be not accepted.

7. Voted, This article be dismised.

8. Voted, This article be dismised.

9. Voted, This article be dismised.

10. Voted, This article be dismised.

11. Voted, This article be dismised.

12. Voted, This article be dismised.

13. Voted, This article be not dismised.

To the Honorable Proprietors of the town of Falmouth:-

The petition of Benjamin Allen, of Falmouth, clerk, humbly sheweth, that whereas your petitioner is settled as a gospell minister in the Second Parish, in said town; and hath but a small incouragement from sd Parish, and the town hath granted a right to the first minister, your petitioner humbly hopes that the proprietors will do so, to the second minister; and your petitioner shall as in duty bound humbly pray.

Falmouth November 1735. Benjamin Allen.

Then voted, That the Revd Mr. Benjamin Allen (in answer to his petition) have a right throughout the town of Falmouth.

14. Voted, That the comittee inpowered to sell part of the comon land to pay the towns debts (in six weeks from this day) shall sell the land aforesd, to the highest bidder.

15. Voted, This article be dismised.

November ye 20th, 1735. We the subscribers do desire the article relating Mr. Benjamin Allen may be reconsidered.

John Bayley, Joseph Bayley, Jeremiah Biggs, Moses Pearson, Moses Goold, Richard Stubbs, Joseph Emant.

Then voted, That the Revd Mr. Benjamin Allen shall not have a right in the township of Falmouth.

Recorded pr. Samll Moody, Propsrs Clerk.

Meeting-Application for

Whereas application has this day been made to me the subscriber, by Joshua Moody, Benjamin Skillings, Zachariah Brackett, Phinehas Jones and Edmund Noyes four of the proprietors of the common and undivided lands in Falmouth, desiring that there might be a proprietors meeting called as soon as the law directs, and that the following articles might be inserted, to be acted on at sd meeting:-

Imp^{s} To hear the report of Sam^{ll} Moody, Moses Pearson and Edmund Mountfort, a comittee chosen by sd proprietors, to view the account of Joshua Moody Esq, Phinehas Jones and John East, of their charge in suit against Benjamin Blaiston and John Gemans, and to vote the same, if they think proper.

2dly To hear the report of Sam^{ll} Skillings, Gowen Nelson and Isaac Sawyer a comittee chosen by said proprietors to value the upper mill, on the norwest branch of Piscataqua river and to accept and vote the same, if they think proper.

3dly To take some method to pay Stephen Jones what yet remains due to him for surveying the town of Falmouth aforesd.

4^{ly} To hear the petition of Phinehas Jones, Shewing that Thomas Rigs and John Parrott, late of Falmouth, deceasd, were settlers in this town under President Danforth, which is proved by two evidences, praying that there may be a full proprietors share granted to each of their heirs or assigns according to the votes of this town.

5^{ly} To hear the petition of Joshua Moody Esq, Edmund Mountfort and Sam^{ll} Moody, Shewing that President Danforth granted two hundred acres of land to Mrs. Mary Mountjoy in exchange for land where the town is now settled, of which one third part now belongs to the petitioners, praying that persons may be impowered to lay out sd third part to the petitioners.

6^{ly} To chuse some meet person to serve in the comittee for laying out lands, in the room of John East late deceasd.

7^{ly} To chuse a comittee to sell the remainder of the eight hundred pounds worth of the comon and undivided lands to pay the town debts.

8^{ly} To hear the petitions of Isaac Skillings and Anthony Brackett son of Zackariah Brackett, Shewing that the town voted them rights that they have lived in town ever since, praying that the proprietors will make a grant of of so much land to each of them, as they shall think proper.

9^{ly} To hear the petition of James Donavon, or his assigns relating to his being admitted a proprietor in comon with other single proprietors.

10^{ly} To hear the petition of the heirs or assigns of James Mills, late of Falmouth deceasd, praying that they may be made, or admitted as a single proprietors right in Falmouth, they having on their deceasd father brought forward a settlement according to the town of Falmouth votes.

11^{ly} To hear the petition of William Graves, praying that he may be admitted a proprietor in the town of Falmouth, having brought forward according to the town of Falmouth votes.

12^{ly} To propose some method to pay Joshua Moody Esq, Phinehas Jones and the Execu^{rs}, Executrix or Admonistratrix of John East late of Falmouth, deceasd, the remaining part of the money due to them as a comittee to sue Benjamin Blaiston and John Gemans.

13^{ly} To receive the accounts of any persons who have any demands

on the propriety, and to propose some method to discharge the same, by sale of lands, or otherwise, as they shall see fitt.

Meeting Warrant for

These are therefore to warn the Proprietors of Falmouth to assemble and meet together, at the meeting house in the first Parish in said Falmouth, on Wednesday, the fourteenth day of Aprill next at ten of the clock in the forenoon, in order to act on the foregoing articles.

Dated at Falmouth, March 29th 1736.

Samll Mowdy, Proprietors Clerk.

Falmouth, Aprill ye 14th, 1736. Pursuant to the within warrant I have warned the Proprietors of the Comon Lands in Falmouth, at the time and place within mentioned by posting up a notification, fourteen days before the day for said meeting.

Attest: Samll Mowdy, Propsrs Clerk.

Meeting Proceedings of

At a legall meeting of the Proprietors of the Comon and Undivided Lands in Falmouth, held at the meeting house in the first Parish in sd town, the 14th day of Aprill, 1736, voted Joshua Mowdy, Esq., Moderator for sd meeting.

1. Voted, This article be dismissed
2. Voted, This article be dismissed
3. Voted, This article be dismissed

Then Voted, That the three foregoing articles be re-considered

Then Voted, The meeting be adjourned to the twentieth of May next at ten of the clock in sd day.

May ye 20th. The proprietors mett according to the adjournment

Voted, the 1st article be dismissed

Voted, the 2 article be dismissed.

3d Voted, Messrs. James Noble, John Bayley and Robert Baley, be a comittee to view Stephen Jones's account against the proprietors of Falmouth, for surveying the town and make report to the next proprietors meeting.

4th Voted, This article be dismissed

5th Voted This article be dismissed

6th Voted, Mr. John Bayley be a comittee man for laying out lands, in in the room of John East, deceased.

7th Voted, That the seven following articles in the foregoing warrant be dismissed.

Recorded pr Samll Mowdy Propsrs Clerk.

Application having been made to me, the subscriber, by Edmund Mountf

fort Samll Skillings Zachariah Brackett Phinehas Jones and Samll Stone for a proprietors meeting, and that the following articles may be inserted in a warrant as the business of said meeting viz: Meeting of Application for

1st To hear the petition of Phinehas Jones shewing that Thomas Page and John Parrott late of Falmouth deceased, were settlers in sd town under President Danforth, which is provd by two evidences, praying that there may be a full proprietors share granted to each of their heirs or assigns, according to the votes of this town.

2d To hear the petition of Joshua Mowdy Esq Edmund Mountfort and Samll Mowdy, shewing that President Danforth granted two hundred acres of land to Mrs Mary Mountjoy in exchange for the land where is now settled, of which now one third part belongs to the petitioners, praying that some persons may be impowered to lay out said third part to the petitioners on any of the proprietors comon and undivided lands.

3d To hear the petition of the heirs or assigns of James Mills late of Falmouth deceased praying they be allowed a full proprietors share in the comon lands of Falmouth, they or the said Mills deceased having brought forward a settlement according to the town of Falmouth votes.

4th To chuse a comittee to sell the remainder of the eight hundred pounds worth of comon and undivided lands to pay the towns debts, pursuant to their votes therefor.

5th To hear the petition of William Graves, praying he may be allowed a proprietors right in Falmouth, he having brought forward a settlement according to the town of Falmouth votes.

6th To hear the petition of Isaac Skillings, and Anthony Brackett, son of Zachariah, shewing that were admitted into the town of Falmouth many years since, and that through some mistake, they had no land laid out to them, and that they have lived and paid taxes here ever since, praying that the proprietors would allow to each of them such a quantity of land as they shall think proper, for the reasons therein mentioned.

7th To hear the petition of Jr Samll Skillings, shewing that his father was a settler under President Danforth praying there may be a proprietors right granted to the heirs or assigns of his father John Skillings, late of Falmouth deceased, for the reasen therein mentioned.

8th To hear the petition of Ebenezer and David Gustin, shewing that their father, John Gustin, purchased of Benjamin Attwell, who was a settler in Falmouth under President Danforth, praying that there may be a proprietors right granted to the heirs or assigns of sd Attwell for the reasons therein mentioned.

9th To hear the petition of John Brown, relating to a comon right or proprietors share, belonging to the heirs or assigns of John Carney late of Falmouth, deceasd, praying that there may be a proprietors right allowed to

the heirs or assigns of sd Comey, or to him who purchased of them.

10th To chuse a proprietors clerke in the room of Jr. Samll Mercy or to allow him something for his trouble in serving in said office.

11th To see if the proprietors will order that there shall be a warrant sett up on each side of the river, to warn meetings for the future when they are requested.

Meting Warrant for

These are therefore to will and require the Proprietors of the Comon and Undivided Lands in Falmouth to assemble and meet at the meting house, in the first Parish, in sd Falmouth on Tuesday the 4th day of May next, at ten of the clock in the forenoon, that being legally met they may act on the articles above said.

Falmouth, Aprill ye 26th, 1736. Samll Mercy, Propr Clerk.

Falmouth May ye 11th, 1736. Pursuant to the within warrant I have warned the Proprietors of the Comon and Undivided Lands in Falmouth aforesd to appear at the time and place within mentioned by posting a notification at a publick place in sd town, fourteen days before the day of sd meting. Attest, Samll Mercy Propr Clerk.

Meting Proceedings of

At a legall meeting of the Proprietors of the Comon and Undivided Lands in Falmouth held at the meting house in the first Parish in sd town May the 4th, 1736. Voted Mr. Edmund Mountfort Moderator for sd meeting.

Nathl Jordan, Thomas Haskell, Joseph Conant and William Hicks ordered their dissents against the whole meting.

To the Proprietors of the Comon and Undivided Land in Falmouth now legally met: The petition of Phinehas Jones of Falmouth aforesd, humbly sheweth, that Thomas Page and John Parrell, both late of Falmouth aforesd deceasd, were settlers under President Danforth, in the settlement he made here, according to the rules of this town which is proved by two evidences, humbly praying, for the reasons abovesd, that there may be a proprietors right or share allowed to the heirs & assigns of each of the abovesd Thomas Page and John Parrell, through the township of Falmouth aforesd; and your humble servant, as in duty bound, shall ever pray.

Falmouth, May 4th, 1736. Phinehas Jones.

Pr Voted, That the prayer of the above petition be granted.

The petition of Joshua Mercy, Samll Mercy and Edmund Mountfort sheweth that President Thomas Danforth on his selling the town of Falmouth, in or about the year sixteen hundred and eighty one, layed part of the land belonging to Mary Mengy, near about where the meeting-house now stands, in consideration whereof he agreed that should have two hun-

dred acres of land; and your petitioners being intitled to one third part of sd two hundred acres of land by virtue of a deed from Hephzibah Mortomore to Samll. Moody, Esq. deceasd, and Edmund Mountfort who was one of the daughters of said Mary Monjoy, your petitioners therefore pray that they may be allowed the said land, on any of the proprietors lands not yet disposed of; and your petitioners as in duty bound shall ever pray.

To the Proprietors of Falmouth assembled at their meeting in Falmouth, May 4th, 1736.

Joshua Moody
Edward Mountfort
Samll. Moody.

2ly Voted, That the prayer of the above petition be granted.

To the Proprietors of Falmouth, assembled at their meeting in sd town, May ye 4th, 1736:-

The petition of Edmund Mountfort, assign of John Mills, the eldest son of James Mills, late of Falmouth, deceasd, in behalfe of himselfe and the rest of the children of sd James Mills, humbly sheweth, that the said James Mills was one of the first settlers in Falmouth, and built the second or third house therein, and lived and improved his land thereto adjoining, till he dyed; and then his widow, and her husbands, vit; Cummins and Donevon, improved the same; and now your petitioner, praying that there may be a right allowed to them as other single proprietors - they having fully complyed with the conditions of the town relating to admittance of inhabitants; and your petitioner as in duty bound shall ever pray.

Edmund Mountfort.

3ly Voted, That the pray of the petition be granted.

4ly Voted, That Phinehas Jones, Samll. Moody and Edmund Mountfort, be a comittee to sell the remaining part of the eight hundred pounds worth of land to pay the town's debts; but not to exceed in their sale four hundred acres; and their agreement with the partys, to be brought before the proprietors at their meeting, the 20th of this instant, May, for confirmation.

5ly Voted, That this article be dismised.

6ly Voted, That Isaac Skillings, and Anthony Brackett, son to Zachariah Brackett, have a proprietors right, to be divided in equall halves between them; provided they take the same in full satisfaction of any demands they or either of them have, on the town, or propriety, by virtue of their being admitted into the town of Falmouth.

To the Proprietors of Falmouth, assembled at their meeting May ye 4th, 1736:-

The petition of Samll. Skillings, sheweth, that his father, John Skillings, late of Falmouth, deceasd, was a settler under President Danforth, and thereby intittled to a comon right - praying that there may be a proprietors right allowed to the heirs or assigns of his sd father, John Skillings deceasd; and your petitioner in duty bound shall pray.

Samll. Skillings.

7th Voted That the prayer of the above petition be granted.
8th Voted That this article be dismissed
9th Voted That this article be dismissed also.
10th Voted That there be laid out to Samll. Moody his heirs or assigns forever, twenty acres of the comon and undivided land in Falmouth for his past service as clerk to the proprietors of Falmouth aforesed.
11th Voted That there shall be a warrant soll use in each parish for calling proprietors meetings for the future.

Recorded pr Samll. Moody, Proprietors Clerk.

Meeting, Application for

Application having been made to me the subscriber by Edmund Mountfort Isaac Sawyer Joshua Moody, Robert Dobney and John Graves for a proprietors meeting, and that the following articles may be inserted in a warrant, as the business of said meeting viz:

1st To hear the petition of the heirs & assigns of Nathaniel Warfe, relating to a comon right belonging to them, as said Warfe was a Settler under Lt. Governa Danforth.

2d To hear the petition of the heirs or assigns of John Tucker, on the same head as the first article.

Meeting, Warrant for

These are therefore to will and require the Proprietors of the Common and Undivided Lands in Falmouth to assemble and meet at the meeting house in the first Parish in sd Falmouth, on Thursday, the twentieth day of this instant May at eleven of the clock in the forenoon, that being legally mett they may act on the above said articles.

Falmouth May ye 8th, 1736. Samll. Moody, Propr's Clerk.

Falmouth May ye 20th, 1736. Pursuant to the within warrant I have warned the proprietors of Falmouth to meett at the time and place within mentioned, by posting up a notification at a publick place, fourteen days before the day for said meeting. Attest: Samll. Moody, Propr's Clerk.

Meeting, Proceedings of

At a legall meeting of the proprietors of the common and undivided lands in Falmouth held May ye 20th, 1736 at the meeting house in the first Parish in sd Falmouth, Voted, Mr. Moses Pearson, Moderator for said meeting.

To the Proprietors of Falmouth, assembled at their meeting in Falmouth May 20th 1736.

The petition of Nathaniel Noyes as attorney to Nathaniel Wharfe showeth, that the said Nathaniel Wharfe was a settler under Gov. Danforth, and brought forward a settlement: and your petitioner therefore prays that there may be a proprietors single right allowed to sd Wharfe or his assigns.

Nathaniel Noyes.

1st Voted That the prayer of the petition be granted.

2d The question was putt wether there should be a whole proprietors right allowed the heirs or assigns of John Tucker, late of Falmouth, deceased, and it passed in the negative; - then it was voted That the heirs or assigns of John Tucker afresd have a right, including sixty acres.

Recorded pr Samll Moody, Propr Clerk.

Application having been made to me the subscriber by Joseph Weston, John White, Jonathan Cobb, William White, William Ellicott, James Webster, Robert Thorndike, and Jacob Sawyer, for a proprietors meeting, and that the following article may be inserted in a warrant, as the business of said meeting, viz:- Meeting, Application for

To see if the proprietors will give to the Revd Mr. Benjamin Allen, one of the ministers of the town of Falmouth, a town right throughout said town, or one hundred acres of lands in the south or second parish, of said Falmouth in case sd Mr. Allen can find so much that is not already granted away by the proprietors of said Falmouth

These are therefore to will and require the Proprietors of the Common and Undivided Lands in Falmouth, that they assemble and meet at the meeting house in the First Parish in said Falmouth, on Thursday, the twentieth of May next, at one of the clock in said day, that being legally mett they may act on the article above said. Meeting, Warrant for

Falmouth, April 21, 1736. Samll Moody, Propr Clerk.

Falmouth, May ye 20th 1736. Pursuant to the within warrant I have warned the proprietors of Falmouth to meet at the time and place within mentioned, by posting up a notification at a publick place, fourteen days before the day for sd meeting.

Attest, Samll Moody, Propr Clerk.

At a legall meeting of the Proprietors of Falmouth held at the meeting-house in the First Parish, in said Falmouth, May ye 20th 1736. Voted Mr. Edmund Mountfort, Moderator for sd meeting; - then the question was put whether the proprietors would allow the Rev. Mr. Benjamin Allen a proprietors right, or one hundred acres of land in the second parish, and it passed in the negative Meeting, Proceedings of

Recorded pr Samll Moody, Propr Clerk.

Application having this day been made to me, the subscriber, by

Nathaniel Jones, Robert Pearse, Ephraim Foster, Jacob Sawyer and Joshua Moody, for a proprietors meting and that the folowing artickles may be inseated in the warrant as the business of sd meeting vizt:

Meeting Application for

1. To chuse a committee to examine the former committee, that was appointed to sell land to pay the proprietors and town debts; and to impower the sd committee to examine the former committee, what lands they have sold, and for how much and how they have disposed of the money, what they have paid and to whom, and how much there is out standing, and in whose hands ye money is

2. To desire all creditors to bring in there accounts attested under there hands into sd meeting.

3. To chuse two committee men to sign the grants of land in the room of Mr. Edm. Mountfort, deceased, and Mr. Phinchas Jones he being indisposed and obliged to leave the town

4. To hear the petition of Robert Pearce, concerning the falls at Saccarappa, and to grant the same to him if they shall think fitt.

5. To grant to Robert Pearse, a peice of land, for finishing the out side of the meeting house in the first parish.

6. To receive in Joshua Brackett, Junr and John Owen, proprietors, or give them any part of the comon and undivided land.

7. To receive in Joshua Wallis, a former diver, a proprietor of the comon and undivided land.

8. To grant to the heirs or assigns of Benj.a Wight deceased a right in the comon lands in the township of Falmouth.

9. To chuse one committee man in the room of John East deceased to answere any suite or sutes that shall come against the proprietors, and to prosecute any person or persons that may illegally enter upon the sd proprietors lands.

10. To see if the proprietors will allow Danile Allen, a right in the town of Falmouth, upon Thomas Danforth right, as he was a petitioner

Meeting Thurrant for

These are therefore to will and require the Proprietors of the Common and Undivided Land in Falmouth, to assemble and meet at the meeting house, in the first Parish in sd town, on Thursday, the second day of February next, at ten of the clock in the forenoon, that being legally mett, they may act on the articles above mentioned.

Falmouth, January ye 18th, 1737. Sam.l Moody, Prop.rs Clerk.

Meeting Proceedings of

At a legal Proprietors meeting held in the first Parish, in Falmouth, February ye 2d, 1737/8, Voted, Joshua Moody, Esq. Moderator for sd meeting

1. Voted, The first article be dismised

2. Voted, The second article be dismised

3. Voted, That there be two committe men chosen; voted, Messrs Moses Pearson and Stephen Jones be committe men, to sign grants in the room of Edmund Mountfort, deceased, and Phinehas Jones, gone out of town.

4. Voted, The fourth article be dismised

5. Voted, The fifth article be dismised

6. Voted, The sixth article be dismised

7. Voted, The seventh article be dismised

8. Voted, The eighth article be dismised

9. Voted, That Mr. Isaac Ilsley, be a committe man in the room of John East, deceased, for to sue any person or persons that have or shall trespass on the common and undivided lands in the town of Falmouth.

10. Voted, The tenth article be dismised

Falmouth, February ye 2d 1737/8. Pursuant to the within warrant I have warned the Proprietors of the common and undivided lands, in Falmouth aforesd to meet at the time and place within mentioned, by posting up a notification in each parrish, in sd town fourteen days before the day for sd meeting. Attest, Samll Moody, Propr's Clerk.

Application having this day been made to me the subscriber, by Nathanile Jones, John Sawyer, Robert Pearse, Jacob Sawyer, and John Brown for a proprietors meeting, and that the following articles may be inserted in a warrant, as the business of said meeting, viz:

Meeting Application for

1. To choose a committe to examine the former committes that was choosen to sell land to pay the proprietors and town debts, and to impower sd committe to examine ye sd former committes what lands they have sold, and for how much, and to whom, and how they have disposed of the money, and what there is out standing, and in whose hands the money is.

2. To chuse a committe to call in all the proprietors creditors, to bring in their accounts and examine the same, and lay the same before the proprietors at the next meeting or as soon as may be.

3. To dismiss Moses Pearson and Stephen Jones of being committe men to lay out lands, and dismiss Isaac Ilsley of being a committe man, as he was choose in the room of John East deceased.

4. To choose three committee men, in the rooms of Moses Pearson, Stephen Jones, and Isaac Ilsley in the capasiaty aforesaid if they are dismised.

* Note. This is the return of the foregoing warrant for ye proprietors meeting

5. To grant the heirs and assigns of Benja. Wright deceased, a right in the common lands in the township of Falmouth.

6. To hear the petition of Daniel Allen and allow him a right in the common lands, if they see fitt.

7. To receive John Wallis, a former liver here a proprietor of the common and undivided lands in the township of Falmouth.

8. To see if the Proprietors will receive the heirs or assigns of Samuel Pike a former liver here, a wright in the common and undivided lands in the township of Falmouth.

9. To see if the Proprietors will receive ye heirs or assigns of George Felt a former liver here a wright in the common and undivided lands in the township of Falmouth.

10. To see if the Proprietors will give Mr. James Gordon a peice of land in the common and undivided land where he can find it free from former grants.

11. To devest the committe of there powers that was choosen to sell lands.

Meeting Warrant for

These are therefore to warn the Proprietors of the Common and Undivided Lands in the township of Falmouth to assemble and meet at the meeting house in the First Parish, in sd town on Wednesday, the twenty second of this instant February, at ten of the clock in the forenoon that being legally met, they may act in the above mentioned articles.

Falmouth February ye 7th, 1737/8. Samll Moody, Propsrs Clerk.

Falmouth, February ye 22d, 1737/8. Pursuant to the within warrant I have warned the Proprietors of Falmouth, by posting up a notification in each parish in the town, fourteen days before the day appointed for sd meeting. Attest: Samll Moody, Propsrs Clerk.

Meeting Proceedings of

At a legal meeting of the Proprietors of the Common and Undivided Lands in the township of Falmouth, held at the meeting house in the First Parish, in sd town the 22d day of February, 1737/8.— Henry Wheeler Esq. chosen Moderator; Moses Pearson chosen Clerk for sd day:

Voted, That Capt. Wheeler, John Wait, Robart Thorndike, Moses Pearson, Joseph Weson, Isaac Insley and Stephen Jones, be a comtee to examine the comtee that were chosen to sell land, to pay the town and proprietors debts; how much lands they have sold, and what lands, and for how much money, and to what person or persons they sold the same, and how they have disposed of the money, and what there is out standing and in whose hands the money is, and make report as soon

as may be.

Voted, That Capt. Wheeler, John Nait Robert Thomelike Moses Pearson, Joseph Mason, Isaac Ilsley and Stephen Jones, be a committe to notify all persons to whom the Proprietors of Falmouth are indebted to bring there accounts, and lay them before sd committe, to be examined and make report thereon in convenient time.

Voted, That in as much as the Proprietors know nothing against Moses Pearson Stephen Jones, Isaac Ilsley, committe men, that they are confirmed in sd office as chosen, at the last meeting.

Voted, That ye 5 article be dismised.

Voted, That ye 6 article be dismised.

Voted, That ye 7 article be dismised.

Voted, That ye 8 article be dismised.

Voted, That ye 9 article be dismised.

Voted, That ye 10 article be dismised.

Voted, That ye 11 article be dismised.

York, ss. March 28th, 1737. Mr. Moses Pearson made oath, that he made a true entray of all the above votes as passed in the Proprietors meeting, Feby 22d, 1737/8, when he was chosen clerk for sd meeting.

Before Joshua Moody, Just. Pac.

Application having been made to me the subscriber by Moses Pearson, for himself, and Daniel Godfrey, David Stickney, Thomas Franks, Isaac Ilsley, Stephen Jones, Zacheriah Brackett and Nathaniel Hays for a proprietors meeting, and that the following articles may be insterted in a warrant, as the business of sd meeting:

Meeting, Application for

First, To see what satisfaction the proprietors will make Mr. Given more, for services don the proprietors, as attorny for them, in Sundry cases at York Courts, either by money or a grant of lands.

2. To see what method the proprietors will take to pay those persons who were impowered in layin out the hundered acre lotts,

3. To see how the proprietors will apropriate twenty pounds money due to them from John Roberts and Jeremiah Neal, by there note of hand, payable to Moses Pearson.

4. To receive the report of the proprietors committe for examining accounts, and agree on some method to pay those persons to whome there is money due, either by money or lands.

5. To confirm the sale of four hundred acres of land sold by the last proprietors committe for seling land for payment of the town debts, or to impower some other persons to sell the same and make conveyance of the same,

6. To chuse a proprietors Clerk.

Meeting Warrant for

These are therefore to will and require the Proprietors of the Common and Undivided Land in Falmouth to assemble and meet at the meeting house in the First Parrish, in sd town, on the sixth day of June, next ensuing, the date hereof, at ten of the clock in the forenoone, that being leagally meet, thay may act on the articols above sd.

Falmouth May 22, 1738. Samll Moody Proprietors Clerk.

Falmouth June the 16th, 1738. Pursuant to the within warrant. I have warned the proprietors within mentioned, by posting up a notification in each parrish in sd town fourteen days before the day for sd meeting. Attest. Samll Moody Proprietors Clerk.

Recorded pr Moses Pearson Proprietors Clerk. June 16th. 1738.

Meeting - Proceedings of

At a leagal meeting of the Proprietors of the Common and Undivided land in the Township of Falmouth, held at the meeting house in the First Parrish, in sd town, on the sixth day of June 1738, Henry Wheeler, Esq., chosen Moderator; - Moses Pearson chosen Clerk for the day, and sworn.

Granted to Mathew Livermore, Esqr. fifty acres of land, on the north east side of Pursumpscot River, to be layd out by the proprietors committe, in consideration of former services dun for sd proprietors

Voted, That Henry Wheeler, Esqr., Joseph Wesson and Isaac Ilsley, be a committe to make inquire into the charge of laying out the hundred acre lotts, and make report in conveneant time.

Voted, That Moses Pearson take due care in the law, or otherwise to recover twenty pounds money due to the proprietors of Falmouth, from Jeremiah Neal and John Roberts.

Voted, That Henry Wheeler, Esq. Isaac Ilsley and Stephen Jones, be a committe to sell and leagaly convey four hundred acres of the common land in the township of Falmouth, towards paying the towns debts, and make return of there doings the next time the proprietors meet.

Voted. Moses Pearson, Proprietors Clerk.

Voted, That the meeting be ajourned to the third Wednesday in July next, at twelve o'clock, to be held at this place, farther to consider on the second, third and fourth articoles.

Voted, That the twenty pounds due from Jeremiah Neal and John Roberts, shall be aplyed to pay those persons who wear employed in laying out the hundred acre lotts; and Moses Pearson is hereby directed to procure the same, and pay it to said persons,

as soone as may be, and the said persons shall have the remainder of there pay as soone as thay make out there accounts to sd proprietors, if any there be.

These may certify, that the last article entred, viz:- The appropriation of the twenty pounds, to pay for the laying out the hundred acre lotts was transacted at a meeting of the proprietors of the common lands in Falmouth, by ajournment from the sixth day of June, 1738 to the 19 day of July, 1738.

July 19, 1738. At a meeting of the proprietors aforsd held by ajournment from June 6, 1738,-

Voted, That the report above, be accepted, and the balance being twelve pounds nineteen shilings and seven pence, be payd the sd Phinehas Jones, by the proprietors of Falmouth; the above order graned on a report of a committe for examining the accounts of Phinehas Jones against the proprietors aforsd,- sd account begun in October 23, 1733 and ended in January, 1735,- amounting to one hundred and fifty pounds nine shilings and seven pence;- which is now on file with the proprietors records.

Recorded per Moses Pearson, Proprietors Clerk.

October 9	Falmouth Proprietors,	1732.		In.
To 14½ days myself, Oct. 14,		9	16	0
To 14½ days, three men, at 9s. each, which is one man £3/3.		19	11	6
To myself, 3 days more, at 14/		2	2	0
To two men, 3 days more, at 9 each, which is one man 6 days, at 9,		2	14	0
To 18 days plating and taking some corses, at 14,		12	12	0
To 4 days auning the back line, at 14		2	16	0
To 2 chane men, 4 days, at 9 each,		3	12	6
		53	3	6

Errors excepted

per Stephen Jones.

Falmouth, July 18, 1738. This may certifie that Mr. John East, with myself, being apointed by the Proprietors to emplay a surveya to take a plan of this town that we agreed with Stephen Jones, to do it, and engaged him on the proprietors behalf, fourteen shilings per day, for himself and nine shilings for his chane men and assistance.

Phinehas Jones.

We the subscribers, having examined the within account, and find it right cast, and well vouched.

July 19th, 1738. Henry Wheeler, Isaac Ilsley } Proprietors
Moses Pearson, Joseph Wesson } Committe

July 19th, 1738. At a meeting of the Proprietors of the Common Land in Falmouth, held by ajournment, voted That the within account be accepted. Attest Moses Pearson, Proprietors Clerk.
Recorded pr Moses Pearson Proprietors Clerk.

Dr. The Proprietors of the Town of Falmouth Cr.

1738. July 18.		1738. July 18	
To two days attendance, each of us on the sale of the common land,	3-00-00	By cash recd of Phinehas Jones for one hundred acres of land sold,	60-00-00
" expence at the sale of the land,	2-10-00	" cash recd of Moses Pearson for one hundred and fifty acres sold,	92-10-00
" cash payd Joshua Moody, Esqr, administrator to the estate of Majr. Moody,	£ 67-00-00	" dito recd of James Gerding for fifty acres land sold,	30-00-00
" do. payd Phinehas Jones, as attorney to Joshua Brackett,	30-03-00	" dito. recd of Charles Frost one hundred acres sold,	66-17-06
" do payd do as attorney, a by order of Sml. Procter,	19-06-03		£ 249-07-06
" do. pay do by order of Thomas Thomes,	4-15-00		
" do paid Henry Wheeler Esq and Jeremiah Riggs, com[te]	66-14-10	Errs Excepted	
" do payd James Gerding by order of Isaac Sawyer	10-11-06		
" do payd Charles Frost attorney to Theba Gerld administratrix to Moses Gerlds estate	39-00-00	Henry Wheeler, Isaac Tisley, Stephen Jones } Committe for Selling Lands.	
" do Jeremiah Riggs	6-03-00		
	£ 249-07-07		

Recorded July ye 19 1738

At a meeting of the Proprietors of Falmouth, held at the meeting house in the First Parish, in Falmouth by ajournment from June the 6th, 1738 to July 19th, 1738, voted, That the within account be accepted and allowed.
Attest: Moses Pearson Proprietors Clerk.
Recorded July 19th 1738 pr Moses Pearson, Proprietors Clerk.

Meeting Application for

Application having been made to me the subscriber, by Isaac Tisley, Stephen Jones, Phinehas Jones, Henry Wheeler, and Sam[l] Moody, for a proprietors meeting, and that the following articels be inserted in the warrant for the same, as the business of sd meeting, viz:—

First. To chose an agent or agents to represent them in any of his

Majesties Courts within this province.

Secondly, To provide for the support of there agent or agents, either by mony or lands.

Thirdly, To hear the report of the committe for examining acounts.

Fourthly, To hear the petition of the Reverand Mr. Thomas Smith, in behalf of the heirs and assigns of John Ingersell, deceased, shewing he was a setter under President Danford and alow him a right, if thay think proper.

Fifthly, To hear the petition of Henry Wheeler and Jeremiah Riggs, shewing that the north east branch of Piscataqua River was granted them for seting mills on, but is spoiled by Pursumpscot dam, - desiring liberty to remove sd grant to some other place, if any can be found.

These are to requier the proprietors of the common land in Falmouth to assemble and meet at the meeting house in the First Parish in sd town, on Saturday, the fifth day of August next, at ten o'clock in the forenoon, to the intent that being leagaly meet, thay may act on the articols above. Dated at Falmouth, July 21st, 1738. Meeting Warrant for

Moses Pearson, Proprietors Clerk.

Falmouth August 5th, 1738. - I have warned the proprietors of the common lands in Falmouth, to appear at the time and place within mentioned, by posting up a notification at a publick place in each parish in sd town fourteen days before the date hereof.

Pr. Moses Pearson, Proprietors Clerk.

Recorded August the 5, 1738, pr Moses Pearson Proprietors Clerk.

At a leagal meeting of the Proprietors of the Common Land in Falmouth, held at the meeting house in the First Parish in sd town, the 5th day of August 1738, Mr. Isaac Ilsley was chosen Moderator. Meeting, Proceedings of

Voted, That Mr. Phinehas Jones, Mr. Moses Pearson, Mr. Isaac Ilsley, and Mr. Samll. Moody be agents for the Proprietors of Falmouth, to make answer to any complaint or complaints that now are or shall be against sd proprietors; and to prosecute and eject any person or persons that have or shall trespas on the common lands in Falmouth aforsd, or any part thereof; and to act, trance act, sue for, and defend, in all causes wherein ye sd proprietors may be concerned; and the sd proprietors to represent in any Court or Courts of judicature, each and every one of the agents aforsd, to have full power as aforsd, with power of substituting one or more persons under him or them.

Voted, That the second articol be dismised. Voted, That the third articol be dismised, - Voted, That the fourth article be dismised, Voted, That the fifth articol be dismised.

Recorded pr Moses Pearson, Proprietors Clerk.

Meeting. Application for

Application this day having been made to me the Subscriber by Samll Mosely, Isaac Ilsley, Joshua Mosely, Stephen Jones and Thomas Jones for a meeting, and that the folowing articels be inserted in the same;

1. To chuse and impower some meet person or persons to make answer to the petition of John Higonson, Esqr. in behalf of the heirs of David Phipen as entered in the General Court June 23, 1739, and also to impower ye same person or persons to treat with the heirs or assigns of sd Phipen, concerning an agreement; and to make return of the terms and conditions, if any be agreed on, to the proprietors, for there acceptance, allowance or direction.

2. To hear the request of John Ingersol, late of Falmouth deceast, and grant or allow them a proprietors right throughout the town if they think proper.

3. To hear the request of James Donevon or his assigns to allow him or them a proprietors right, if they think proper.

4. To hear the request of the heirs or assigns of Dominicus Jordan late of Falmouth deceast, to allow them a proprietors right, if they think proper.

5. To hear the request of the heirs or assigns of Benjn Wright, late of Falmouth deceast, to allow them a proprietors right, if they think fit.

6. To hear the request of Robert Jordan, and grant him a proprietors right, if they think proper.

7. To see if the proprietors will allow Samll Lowell a right in any part a parcel of land in sd town of Falmouth - inasmuch as sd Lowell has paid ten pounds for his admitance into sd town and other charge.

8. To chuse a new proprietors Clerk.

9. To see what method ye proprietors will take to pay Mr. Stephen Jones the money that is due to him from ye proprietors

Meeting. Warrant for

These are in his Majesties name, to will and require the Proprietors of the Common Land in Falmouth abovesd, to appear at the meeting house in the First Parish in sd town on Monday the seventeenth of this instant September, at ten o'clock, on sd day, to act on the articels abovesd.

Given under my hand this third day of September, 1739.

Moses Pearson Proprietors Clerk

Cork. Ss. Falmouth September 17th, 1739. I have warned the proprietors within mentioned, to appear at the time and place within mentioned. pr. Moses Pearson Proprietors Clerk. / Recorded the 18th of Sept. 1739 pr. Moses Pearson Proprietr

At a proprietors meeting held at the meeting house in the First Parish in Falmouth September 17th 1739 Capt. Dominicus Jordan was chosen Moderator for said meeting. Meeting Proceedings of

Voted, There be a committee chosen to answer the petition of Jno. Higonson, Esqr.

Voted, That Samll. Moody, Phinehas Jones, Isaac Insley and Moses Pearson, be agons to answer the petition of John Higonson, Esq. in behalf of ye heirs and representatives of David Thipen late of Falmouth, deceast, sd petition entered in the General Court the 23d of June, 1739; and that any one of sd agents, by power from two of the other shall be sufficiant to make answer to sd petition.

Voted, That Samll. Moody, Phinehas Jones Isaac Insley and Moses Pearson, be a committee to hear and receive the proposals and conditions of agreement with John Higonson, Esqr. and Company, about a tract of land in Falmouth aforsd, claimed by sd Higonson and Company, as the heirs and representatives of David Thipen, deceast: and lay the same before the proprietors, at a meeting to be called for that purpos, and that any one of sd committee, by power from two of the other, shall be sufficiant for sd service.

Voted, That the heirs or assigns of John Ingersell, late of Falmouth, deceast, have a proprietors right in the town of Falmouth.

Voted, That the heirs or assigns of Dominicus Jordan late of Falmouth deceast, have a proprietors right in the town of Falmouth.

Voted That the heirs or assigns of Benjn. Wright late of Falmouth deceast, have a proprietors right in the town of Falmouth.

Voted, That the third articel be dismised

Voted, That the sixth articel be dismised

Voted, That the seventh articel be dismised

Voted, Samll. Moody, Proprietors Clerk.

Voted, That Stephen Jones have the remainder of his account, which was brought before the proprietors and alowed by a vote of sd proprietors, paid him out of the money due from Mr. Samll. Waldron to sd proprietors.

September 18. 1739. Recorded pr. Moses Pearson, Proprietors Clerk.

Application having this day been made to me, the subscriber, by John Waite, David Stickney, Jeremiah Riggs, Stephen Jones and Abner Sewall, that a proprietors meeting be called as soon as may be, and that the following articles may be inserted in a warrant for said meeting, viz.- Meeting Application for

1. To chuse a committee to joyn the towns comittee to call all former comittees to acct. who were chosen to sell lands, to pay the town a

proprietors debts, or any or every person that ever received anyes that have any of the proprietors money debts dues notes, bonds or that has any records or writeings belonging to said propriety or any ways appertaining thereto, and that said committee have full power given them to sue and prosecute for the same, at the charge of said proprietors.

2. To hear the request of Samuel Sowel, of Amsbury, vist: To see if the proprietors will allow him a proprietors right in said town, or any part of a right, - he obligeing himself to bring his famaly and settle in said town, in such time as said proprietors shall think proppers, and in case said Sowel fails of settling in the time sett, then, whatever land said proprietors shall grant him, shall return to said proprietors again.

Meeting. Warrant for

These are therefore to will and require the Proprietors of the Comon and Undivided Land, in the township of Falmouth, to assemble and meet at the meeting house, in the First Parish in said town, on Monday the eleventh day of February next, at ten of the clock in the forenoon, that being legally mett, they may act on the articles above said.

Falmouth, January ye 31st 1739. Saml Mordy, Propr Clerke.

Falmouth, February ye 11th 1739. Pursuant to the within warrant, I have notified the proprietors to mett at the time and place within mentioned by posting up a notification in each parish in sd town fourteen days before the day appointed for said meeting.

Attest: Saml Mordy, Propr Clerk.

Meeting. Proceedings of

At a legall proprietors meeting held in the First Parish, in Falmouth, February ye 11th, 1739. Voted, Joshua Mordy, Esqr be Moderator for sd meeting.

1. Voted, That Messrs. Phinehas Jones and Samuel Mordy, be impowered to joyn with Charles Frost, Esq, Messrs. Joseph Noyse and John Waite, the town comittee; and that the aforesid five persons, or major part, have full power to call all persons to an account that owes the proprietors any money; as also all such persons that has sold any of the proprietors land; and all persons that has ever received any of the proprietors money, or has any of there notes, bills, bonds, or other writeings; and, if need be, to bring any action against any person or persons, for the same; and carry on any action that the proprietors shall or may bring, relateing to the premises.

2. Voted, That this article be dismist.

Recorded pr. Saml Mordy, Propr Clerk.

Meeting Notification for

Pursuant to a warrant this day directed to me the subscriber under the hand and seal of Roger Dearing Esq one of his Majesties Justices of the Peace for the County of York, requiring me in his Majesties name, to notifie and warn the Proprietors of the Common and Undivided Land in Falmouth that they meet at the meeting house in the First Parish within the said town on Saturday the fourteenth day of June next at ten of the clock in the forenoon, that they being legally met may act and vote on the following articles as the business of said day:

First. To impower the committee, or the major part thereof, that is chose to call persons to account that have any of the proprietors papers that owe the proprietors money, or on whom they have any demands &c. to leave any matter of dispute that has or may arise between said proprietors and any person or persons whatever to arbitration or referees, and to compound and agree in any matter of difference as aforesaid.

2. To hear the request of the heirs or assigns of Phillip Britton, late of Falmouth, deceased, shewing that he was a settler under President Danforth, praying to have a proprietors right allowed.

3. To provide some method to pay Phinehas Jones, what remains due to him on his account, voted by said proprietors for carrying on the dispute against Capt. Higginson and others; and to raise money for carrying the same on for the future by disposing of some of the common and undivided land, or any other ways that they shall think proper.

4. To hear the request of James Donevon's assigns, shewing that he brought forward a settlement in Falmouth, according to the vote of the town, praying that his proprietors right may be allowed.

5. To impower some suteable person, to be under oath, to carry the proprietors book to York, at the Superior Court next to be sitting as an evidence in the case now depending between Mr. Moses Pearson and said proprietors, if they shall then think it necessary.

Meeting Warrant for

These are therefore to require the Proprietors of the Common and Undivided Land in Falmouth, to assemble and meet at the time and place above mentioned to act on the articles above expressed.

Dated at Falmouth, May 31st, 1740. Stephen Jones.

Pursuant to a warrant to me the subscriber, directed, as it is within expressed, I have notified and warned the proprietors of the common and undivided land in Falmouth, by posting this in a publick place, in the First Parish, and another of the same tenor, in a publick place, in the Second Parish, fourteen days before meeting.

Attest: Stephen Jones

Falmouth, June ye 14th, 1740.

Meeting, Proceedings of

At a legall meeting of the Proprietors of the Common and Undivided Land in the town of Falmouth, held at the meeting house in the First Parrish, in said town, on the fourteenth of June, 1740.

1. Voted, That William Cotton be Clerk for said meeting

2. Voted, Isaac Ilsley, Moderator.

3. Voted, That the Committee, or the major part that is chosen to call persons to account that have any of the proprietors papers, that owe the proprietors money, or on whom they have any demand, be impowered to leave any matter of dispute that has or may arise between said proprietors, or any person or persons whatever, to arbitrators or referees, or to compound and agree in any matter of difference aforesaid

4. Voted, That a right be allowed to the heirs or assigns of Phillip Britton, late of Falmouth, agreable to the second article in the warrant.

5. Voted, That the third article be dismissed, in said warrant.

6. Voted, That Charles Frost, Esq. John Bayley and Isaac Ilsley, be a committee to inquire into the fourth article, to see weather James Duncan brought forth a settlement in this town, according to the vote of the town, and to make a report thereof to the next meeting of the proprietors in said town; said article is adjourned to the next meeting.

The above votes were passed at the meeting abovesaid.

Attest: William Cotton, Clerk for said Meeting

Recorded August, 1740. pr Samll Moody, Proprietors Clerk.

Meeting, Application for

Application having been made to me, the subscriber by Phinehas Jones, Samuel Stone, Zachariah Brackett, Joshua Moody, Stephen Jones and John Waite for calling a proprietors meeting in Falmouth, and that the following article may be inserted in the warrant for said meeting, viz:-

To see if the Proprietors will chuse a committee, to sell as much of the comon and undivided land in said town as will pay Stephen Jones accompt, which said proprietors have already voted, or take some effectuall method to pay it.

Meeting, Warrant for

These are therefore to will and require the Proprietors of the common and undivided land in said Falmouth, to assemble and meett at the old meeting house in the First Parrish, in said town, on Thursday, the fifth day of March next, at ten of the clock in the forenoon, that being legally mett, they may act on the above mentioned article.

Falmouth, February ye 19th 1740. Samll Moody Proprietors Clerk.

Falmouth, March the 5th 1740. Pursuant to the within warrant

I have warned the within named Proprietors to meet at the time and place within mentioned by posting up a notification in each parish in said town fourteen days before the day of said meeting.

Attest. Sam^{ll} Moody, Prop^{rs} Clerk.

At a legall proprietors meeting held in the First Parish in the township of Falmouth, March the 3^{d} 1746. Voted Mr. Isaac Insley Moderator for said meeting. Meeting Proceedings of

Voted. This meeting be adjourned to the house of Mr. Samuel Moody.

The proprietors being met according to adjournment, Eben^{r} Gustin entered his dessent against the whole meeting.

Voted. That there be laid out by the Proprietors Comittee for Falmouth ninety acres of the comon and undivided land in said town, to Mr. Stephen Jones his heirs & assigns in full satisfaction of an accompt of fifty three pounds, three shilling and six pence, due to said Jones from said proprietors, for surveying and platting said township: sd land to be laid where said Jones can find it free frm former grants.

The day above, this may certifie whom it may concern that I, the subscriber, do accept of the above ninty acres of land, in full satisfaction for surveying the town being fifty-three pounds, three shillings and six pence. I say accepted p Stephen Jones

The above is a true copy of the orginal certificate, writ and signed p Stephen jones Attest: Sam^{ll} Moody, Prop^{rs} Clerk.
Recorded pr Sam^{ll} Moody, Prop^{rs} Clerk.

Application having been made to me the subscribe, by Phinehas Jones, Stephen Jones, Isaac Insley, James Wyman and William Pote, for calling a proprietors meeting in Falmouth, and that the following articles may be inserted in the warrant for said meeting, vizt: Meeting Applicatin for

1. To take some effectuall method to gett the Proprietors book copyed out, and as much of the town book, as they shall then think proper, so that in case of war or fire, the records may be preserved.

2. To take some method at said meeting, to pay for said service, when done, either by selling land, or any other ways that then they may think best.

These are to will and require the Proprietors of the comon and undivided land in the township of Falmouth, to assemble and meet at the old meeting house in the First Parish, in sd towne on Tuesday, the twenty Meeting Warrant for

fourth day of March instant, at ten of the clock in the forenoon, that being legally mett they may act on the articles above said.

Falmouth, March ye 5th 1740. Samll Moody, Propr Clerk.

Falmouth March ye 24th, 1740. Pursuant to the within notification I have warned the proprietors within mentioned to meett at the time and place within mentioned by posting up a notification, fourteen days before said meeting, in each parish in said town.

Attest: Samll Moody, Propr Clerk.

Meeting, Proceedings of

At a legall proprietors meeting held in the First Parish in the town of Falmouth March ye 24th 1740: Voted, Henry Wheeler, Esqr, Moderator for said meeting; then voted, This meeting be adjourned to the new meeting house in sd parish. The proprietors being mett, according to adjournment, then

1. Voted, That the Proprietors book shall be copyed out and as much of the town book as refers to laying out land.

Voted, That there shall be a committee chosen to see said work done; said comittee to be under oath.

Voted, Mesrs. Samll Moody, Phinehas Jones and Moses Pearson, be said comittee.

2. Voted, That the aforesaid comittee, viz: Moody, Jones and Pearson be fully impowered to sell, not exceeding fifty acres of the comon lands in the said town of Falmouth, to pay for the said work.

Recorded per Samll Moody, Propr Clerk.

Meeting, Application for

Application this day having been made to me subscriber by John Sawyer, junr, Jol Sawyer, Jonathan Sewell, John Colver, Joshua Woodbery, John Sawyer, Stephen Randall and Joseph Weston for a proprietors meeting, and that the following articles may be inserted in a warrant, as the business of said meeting viz:

1. To appoint some suitable person to appear at the next Inferiour Court to be holden at York, in the defence of the proprietors of this town, in the action that Mr. Benjamin Allen hath commenced against them.

2. To hear a petition of Enoch Freeman in behalf of one of Mountjoys heirs viz: Joannah, for her part of two hundred acres of land, granted to the widow Mountjoy by Governour Danforth, in exchange for land on Mountjoys Neck.

These are therefore to will and require the Proprietors of the comon and undivided lands in the townships of Falmouth to assemble and

Meeting, Warrant for

meet at the said meeting house, in the First Parish in said town, on Monday, ye twenty Sixth day of this instant, December, at ten of the clock, on said day, that being legally mett they may act on the articles above mentioned.

Samll Moody, Propsrs Clerk

Falmouth December ye 15, 1743.

Falmouth, December ye 26th 1743. Pursuant to the within warrant, I have notified the within named Proprietors to appear at the time and place within mentioned, by posting up a notification in each parish in sd town, fourteen days before the day appointed for said meeting. Meeting Warrant for

Attest Samll Moody, Propsr Clerk

At a legall meeting of the Proprietors of the town of Falmouth held in the First Parish in said town, December ye 26th, 1743. Meeting Proceedings of

Voted, Mr. Robert Ramdike, Moderator for said meeting.

Voted, That this meeting be adjourned to Wednesday, the 28th day of this instant, Decemba, at twelve of the clocke in said day.

Decmber ye 28th The Propsrs being mett according to adjournment then

Voted, This meeting be adjourned to the house of Dr. Samll Moody. The Proprietors being mett according to adjournment, then

Voted, That the Proprietors will not send any person to defend themselves in the action comenced against them by Mr. Benjamin Allen, to be heard and tried at January Court, 1743, for the reason following, viz: because at a legall Proprietors meeting we did vote that the said Mr. Allen should have a town right equall with ourselves; which vote we still adhere to, notwithstanding a reconsideration of the same by a less number than originally voted the said right, which we utterly disallow of, and expect the Proprietors Comittee to lay out the said right when requested.

2. Voted, That this article be dismissed.

Recorded per Samll Moody, Proprietors Clerk.

Application having this day been made to me, the subscriber, by Joshua Moody, Moses Pearson, Nathl Jones, Wm Pote, and John Owen, for a propriators meeting, and that the following articles may be inserted in the warrant, as the business of said meeting, viz: Meeting Application for

1. To chuse a Comittee to enquire into the estate of the Proprietors debt and credit, and fully to impower them to call in, and to pay out

out where it is due, and to make a return of their doings to said Proprietors.

2. To choose a new comittee to lay out land for the Proprietors for the future.

Meeting Warrant for

These are therefore to will and require the Proprietors of the common and undivided lands in the township of Falmouth, to assemble and meet at the town house in the First Parish, in said town on Wednesday, the twenty third of this instant, May, at twelve of the clock on said day, that being legally met, they may act on the articles above mentioned.

Samll Moody Propr's Clerk.

Falmouth May ye 8th 1744.

Falmouth, May ye 23d, 1744. Pursuant to the within warrant, I have notified the Proprietors within mentioned, to appear at the time and place within mentioned by posting up a notification in each parish in said town fourteen days before the day of said meeting.

Attest, Samll Moody, Propr's Clerk

Meeting, Proceedings of

At a legal meeting held May ye 23d, 1744. Voted, That Capt. Nathl Jones, Moderator for said meeting; then voted, there be three committee men chosen.

1. Voted, Messrs. James Noble Stephen Jones and Joshua Moody, Esqs. be the committee to enquire into the Proprietors debt and credit, who are impowered to call in and pay out, where it is due, and to make return of their doings to said proprietors.

2. Voted That Messrs. John Brown, John Bayley, Stephen Jones, Samll Moody and Joshua Moody, Esqr. be the Proprietors Committee for Falmouth, for laying out lands for the future

Recorded pr Samll Moody, Proprietors Clerk

Dr. The Proprietors of Falmouth Cr.

	£ s d		£ s d
1731. To time and expence in getting the first warrant, &c/	2 00 00	1732. By Mr. Waldo	3 00 00
To going to Biddeford, to be sworn Clerk	3 00 00	By three pound, charged in the other Side to be paid out of Jeremiah Neal's 10 pound note	3 00 00
To laying out hundred acre Lotts, 20 days	3 00 00	By sundry articles p agreement at of the charge, petitioning the Court	14 02 00
1733. To twenty six days tendence the General Court petitioning for an addition to ye town 2 p/c. q 20; expence and horse hire, 10-0-0	19 2 00	By abatement, horse hire	1 10 00
1738. To one day, myself and horse, to get evidence against Mr. Higginson's petition,	16 00	By one hundred and fifty acres of land lying on the north east side Pesumpscott River, Granted me in partnership with ye Tyngs	96 00 00
To expence in taking evidence, to paid the justice and evidence, 26/6d	2 6 6d		113 12 00
To time & writing powers & evidences, two days	19		64 01 00
To expence in answering the above petition, by power from Capt. Moody, &c; at Saco ferry 4/6; at Smith 7/6; Stevens 3/6. at Ingraham's 9/9; at Piscataqua ferry 3/6; for horse and man to ye clerk for copys 13/6; at Newbury 3/6; at Wenham 2/6; Salem 5/10	1 16 03	Balance due to the Proprietors,	49 10 00
at Moses 1/6; Winissmett 6/6; copys of papers 4/6; expence 3/6.	9 00	Dr. the Proprietors to cash paid Nicholas Hodge for writings by order of the Comittee	1 10 00
at Bandy's 10/; paid for writing, 1/; ditto 6/6; at Bandy's 10/	1 16 06		48 00 00
Ditto 4/4; ditto 4/6 1/3; at Davis 3/10; at Lambard's 20/9;	3 02 03	Errors excepted, by Moses Pearson.	
At Bandy's 1/6; copys 3/6; expence 3/6; at Mr. Tyng's 19/6	1 07 06		
To Capt. Watts for horse keeping 63/; at Winissmett 2/6; at Moses 4/6	3 09 00		
At Ipswich 1/3; ditto 2/6; at Newbury 10/6; at Hampton 11/6 sponge 1/6; ditto 6/6; at Berks 7/6; at Wells 3/6; ditto 2/6.	16 00		
To myself and horse twenty three days at 15s p day	17 05 00		
1744. To five days searching the town and proprietors books, to agree with Mr. Sigd and Comply a 12/	3 00 00		
Errors excepted, p/s Moses Pearson } Recorded p Sam[l] Moody, Prop[rs] Clerk }	64 01 07	Falmouth, May 11th 1743. Recorded p Sam[l] Moody, Prop[rs] Clerk.	

This is a plan or description of yt tract of land called Coopers Claim being at ye head of Saccarappe Falls and so running down sd river, till it comes to a bunch of elmes, yt is ye south westerly corner of Mr. Phippeney's claim, sd trees being over against ye bottom of ye old planting ground, and from ye sd trees, north twelve degrees west, one mile and so — first bounds mentioned, as described in ye above plann, within which is contained one thousand and nine acres, three rods and five perches. April ..... surveyed for Saml. Waldo, Esq.

p Willm. Pole, junr.

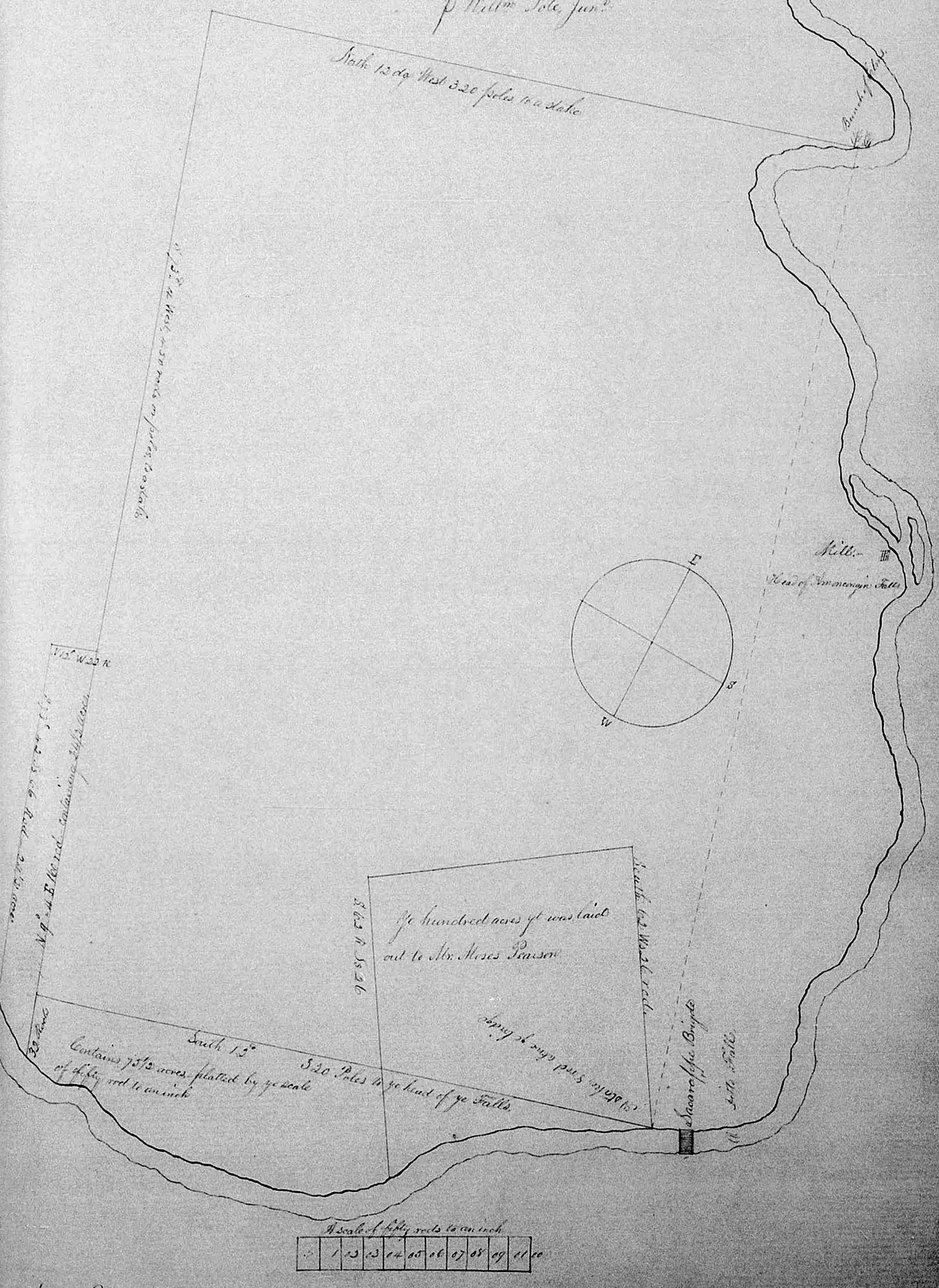

Note.— Part of the original record was so mutilated as to render it illegible.

James Winslows Sett.

A Snake

North 26 W 1 1/2 Rods.

Said sett to John Tyng and Moses Person three hundred acres of land in the township of Falmouth in equile halfes to be devided betwen sd Tyng and Person, which is contained in these lines, and is in satisfaction of a grant made to sd Tyng and Person the thirtyth of March, one thousand seven hundred and thirty-two

James Winslow, Thomas Haskell, John East } Proprietors Commtee for Laying out the Common Land in Falmouth

Dated at Falmouth 15th of November, 1732.

Presumpscot River

The courses & distances recorded in this Plan are from the Original Plan of Said Township Reference had

Upon the Creek of the Presumpscot River

N

S

North

E

Boston

North 13 Degrees W 139 Rods

A Snake

North 13 degrees East 314 Rods

Westbrook Plat Contains 300 acres Land.

This draft plotted with a Scale of 24 rods to one inch

Connant, Joseph ✓

Laid out to Joseph Connant, a certain tract of land laying in ye township of Falmouth, containg ten acres it being for his ten acre lott according to ye draughts of ye town of Falmouth and is bounded as followeth. Begining at a forked hemlock tre marked standing by ye side of a small gutle or run of water which falls into ye head of ye Fore River, and thence south 25 dg. west twenty six roods and an eight of a rood to a stake and thence west 25 dg. north sixty roods and an half to a stake, and thence twenty six roods and an eight of a rood north 25 dg. east to a stake, and thence east 25 dg. south sixty roods and an half, to the first bounds mentioned. Provided it infringe not on former grant.

Dated in Falmouth the 5th day of February 1730.

John Tyng,
John East } Proprietors Comtee
Moses Pearson

Recorded for Moses Pearson, Proprietors Clerk.

Wester, Timothy ✓

Laid out to Timothy Wester a certain tract of land containing thirteen acres, origonaly on ye right of George Clark, it being for his ten and thre acre lotts, acording to ye draughts of ye town of Falmouth, and is bounded as foloweth. Begining at a stake ajoyning on Joseph Conants lott, at the head of ye Fore River, and runing S. 25 dg. west, thirty foure roods and three sixtenths of a rood, to a stake, and thence west 25 dg. north sixty roods and an ½ to a stake, and thence north 25 dg. east thirty foure roods and thre sixtenths of a rood and thence east 25 dg. south sixty roods and an ½, to ye first bounds mentioned. Provided it infringe not on former grant.

Dated in Falmouth, February ye 5th 1730.

John Tyng
John East } Proprietors Comtee
Moses Pearson

Recorded for Moses Pearson, Proprietors Clerk.

Plumer, Joseph ✓

Laid out to Joseph Plumer on ye right of John Gasle a ten acre lott, beward the fullfiling the set town right in ye towship of Falmouth on the westerly side of Pursumpscot River, bounded on the norwesterly side on John Barbers lot. Begining by the river, at a hemlock tre marked; the corse into ye woods west norwest, and to be thirty roods wide, runing down sd river from ye hemlock to a popler marked, and from thence west norwest til ye sd ten acres be compleated. Provided

it infringe not on former grant. Dated in Falmouth October 31st 1730.

John Tyng
John East
Moses Pearson
} Comtee

Recorded pr Moses Pearson Propriators Cler.

Pearson Moses

Said out to Moses Pearson a tract or parcel of land in ye township of Falmouth containing thirty rods more or les bounded as follweth: norwest on ye highway or Steet that runs before Jeremiah Riggs his dweling house and northeast upon ye beach or landing place and south east upon ye sea or Fore River, and south west upon Henry Wheeler's land, if if ye same be fre from antient grants.

Dated in Falmouth March 16 1730/31

John East
Thomas Haskell
Moses Pearson
John Tyng
} Propriators Comtee

Recorded pr Moses Pearson Propriators Cler.

East John

Said out to John East a tract of land in ye township of Falmouth, containg twenty seven squair rods and a quarter of a rod, bounded south west upon King Steet, laying thre rods in breadth upon the water or sea and se ye same breadth from ye bank of ye sea to run norwest up sd Steet til ye twenty seven rods and a quarter be compleated; - if the same be fre from antient grants.

Dated in Falmouth March 16 1730/31

Thomas Haskell
John East
Moses Pearson
John Tyng
} Propriators Comtee

Recorded pr Moses Pearson Propriators Cler.

Wheeler Henry

Said out to Henry Wheeler a tract or parcel of land in ye township of Falmouth containing thirty rods, more or les bounded upon the highway or Steet that runs before Jeremiah Riggs his dweling house, and north east upon Moses Pearsons land and south east upon ye sea or Fore River, and south west upon John Easts land; if the same be fre from antient grants Dated in Falmouth March 16th 1730/31

Recorded pr Moses Pearson Propriators Cler
} John East Moses Pearson Thos Haskell John Tyng } Propriators Comtee

Laid out to John Tyng his heirs and assigns, an Island in the township of Falmouth lying near ye north-eastern side of the sd town next to the sea, and lying southerly from Great Chebeague; on ye northern side of sd Island there is a good herber, and ye sd Tyng is to have sd Island for his hundred acre lott, his thirty acre lott, his ten acre lott, his thro and one acre lotts; provided sd Island hold out so much in measure, and provided sd Island exced sd lotts in measure sd Tyng is to take the remainder in part of his after divisions; provided it infringe not on former grant. Falmouth, May 28, 1731.

Tyng John ×

John East
Moses Pearson } Proprietors Comtee
Thos Haskell

Recorded pr Moses Pearson Proprietors Cler.

Laid out to James Goddard, forty-thre acres of land on the right of Robert Woodward, for his thirty acre, his ten acre, and thre acre lotts in the town of Falmouth lying on the south-west side of Fall Brook, begining on ye northeast side of Fall Brook at a far tre marked J. G. runing south west over a rock in the brook, seventy-eight roods, to a crotched maple tre marked J. G. from thence north-west the width of seventy eight roods, until forty thre acres is compleated; provided it infring not on former grant.

Goddard James ✓

May 28, 1731.

John Tyng
John East } Comtee of the Proprietors
Moses Pearson } of Falmouth
Thos Haskell

Recorded pr Moses Pearson Proprietors Cler.

Laid out to John East his thirty acre lott lying on the northern side of Persumpscot River, begining on the up-land by the side of a meadow at a stake, and runing E. S. E. one hundred roods, acrost sd meadow by a beaver dam, to a stacke; from thence S. S. W. forty and eight roods to a stake; from thence W. N. W. one hundred roods to a stake through the meadow; from thence N. N. E. a long by the meadow side forty and eight roods, to the stake where we first began; this tract contains about ten acres of meadow land and twenty of up-land. Falmouth, May 27, 1731.

East, John ✓

John Tyng
John East } Comtee of the
Thos Haskell } Proprietors
of Falmouth

Recorded pr Moses Pearson Proprietors Cler.

Godfrey, Daniel ✓

Said out to Daniel Godfrey, a certain tract of land in ye townshiſ of Falmouth containing thirty acres assigned to ye right of Thos. Davies of Dover and is bounded as foloweth, to wit; begining at a white pine tree marked on four sides and standing about ten rods above Sackerapy Falls, runing up sd river thirty rods, and to be the same width running South, south west from said pine, eight score rods to a white pine marked on four sides, or til sd thirty acres be made up; if said land be free from antient grants, and there have not ben a thirty acre lott laid out to sd right before the date hereof. Dated in Falmouth December the 4, 1730.

John East
Thoˢ Haskell
Moses Pearson
} Proprietors Comᵗᵉᵉ

Recorded per Moses Pearson, Proprietors Clerk

Tyng Edward & al ✓

Said out to Capt. Edward Tyng and John Tyng one hundred and sixty three acres of land near ye head of ye Fore River, begening on a thirty acre lott laid out to Joseph Emerson by ye march, and runing to Joseph Conants ten acre lott and by sd Conants lott, west 25 dg. north one hundred and sixty three rods, to a stake; thence noth 25 dg east one hundred and sixty rods, to a stake; then east 25 dg noth to Joseph Emersons lott and by sd Emersons lott to ye march where we first began, which land is for Capt Tyngs and John Tyngs sixty acre lott, and thirty acre lott, ten acre lott, and three acre lott and for John Tyng his sixt acre lott, - provided it dont infringe on former grants.

Falmouth, September 28. 1731.

John East
Moses Pearson
} Comᵗᵉᵉ of ye Proprietors of ye Common and Undivided Land in Falmouth.
Thoˢ Haskell
John Tyng

Examined per Moses Pearson, Proprietors Clerk September 28th 1731.

Noble James

Said out to James Noble on the right of Doctor Ebenezer Allen, decd. a certain tract of land in ye town of Falmouth, containing sixty acres, bounded as foloweth; begining at ye south west corner of Doctor Allens ten acre lott, and to run west and by south one hundred and sixty rods to a stake, and thence north and be west sixty rods to a stake, and thence east and by north one hundred and sixty rods to a stake, and thence to the first bounds mentioned if the land will alow of it, and sd land be free from former grants.

Dated in Falmouth, September 28th 1731.

Thos Haskell
Moses Pearson
John East
} Proprietors Comtee for Falmouth.

Recorded pr Moses Pearson Proprietors Clerk

Laid out to John Brown a certain tract of land in ye townshipp of Falmouth, containing ninety acres, - bounded as foloweth; begining at ye norwest corner of John Sawyers ten acre lott, and thence norwest on the corce of John Mannings ten acre lott, ninety two roods to a stake; thence south west, one hundred and sixty roods, to a stake; thence south east, ninety two rods, to a stake; thence one hundred and sixty roods to ye first bounds mentioned; it being for his thirty and sixty acre lotts according to the draught of ye town of Falmouth; - sd Brown to leave a road on the south east side of sd land from ye one end to ye other of sd lott, or where it will be most conveneant for the use of the town; - if sd land be fre from former grants. Brown, John

Dated in Falmouth September 28. 1731.

Thos Haskell
Moses Pearson
John East
} Proprietors Comtee pr Falmouth

Recorded pr Moses Pearson Proprietors Clerk

Laid out to Henry Wheeler a certain tract of land in the townshipp of Falmouth, containing one hundred and two acres, bounded as foloweth: begining at a pitch pine tree marked on the northern side of Burch Hill, and to run S.S.W. one hundred and sixty - four roods, to a stake, thence W.N.W. one hundred and two roods, to a stake; thence N.N.E. one hundred and sixty four rods, to a stake; thence to the first bounds mentioned; it being for his sixty acre lott his thirty - ten, and three acre lotts, - if the same be fre from former grants; sd Wheeler to leave a four rod way through sd lott, most conveneant for the towns use. Wheeler, Henry

Dated in Falmouth, Septembr 29th. 1731.

John Tyng
Thos Haskell
Moses Pearson
} Proprietors Comtee pr Falmouth.

Recorded pr Moses Pearson, Proprietors Clerk.

Laid out to John Deliver a certain tract of land in the townshipp of Falmouth, containing sixty acres, lying on the south west side of Bavan Hill, begining at a white oake shrub, the corner of James Websters sixty acre lott, and so bounded on sd Websters land, running norwest one hundred Deliver, John

and sixty fouer roods, to a stake; thence S.W. sixty roods to a stake; thence S.E. one hundred and sixty fouer roods, to a stake; thence N.E. sixty roods, to the first bounds mentioned; - if the sd land be fre from former grants; - and sd Dolivier to leave a road of fouer rood wide on the South-east side of sd land from one end to the other, for the use of the town of Falmouth. Dated in Falmouth, September 30th, 1731.

John Tyng
Thos. Haskell } Proprietors Comtee for Falmouth.
Moses Pearson

Recorded pr Moses Pearson, Proprietors Cler.

Cobb, Joseph

Laid out to Joseph Cobb, a certain tract of land containing sixty acres lying in the township of Falmouth, bounded as foloweth; begining at a white oak shrub on Barran Hill, and to run N.E. sixty roods to a pitch pine tre; thence S.E. one hundred and sixty roods, to a stake, thence S.W. sixty roods to a stake; thence to the first bounds mentioned; if the same be fre from former grants. Dated in Falmouth September 30th, 1731.

John Tyng
Thos. Haskell } Proprietors Comtee for Falmouth.
Moses Pearson

Recorded pr Moses Pearson, Proprietors Cler.

Simonton Andrew

Laid out to Andrew Simonton a certain tract of land containing sixty acres, lying in the township of Falmouth, bounded as foloweth; begining at the south west corner of Joseph Cobbs sixty acre lott, on Barran Hill, and bounded on sd Cobbs lott, runing south east one hundred and sixty roods to a stake; thence runing south-west, sixty roods, to a stake; thence runing norwest one hundred and sixty roods, to a stake; thence sixty roods north-east to ye first bounds mentioned; if the same be fre from former grants. Dated in Falmouth, September 30th, 1731.

John Tyng
Thos. Haskell } Proprietors Comtee for Falmouth.
Moses Pearson

Recorded pr Moses Pearson, Proprietors Cler.

Roberts, Ebenezer

Laid out to Ebenezer Roberts, a certain tract of land, containing sixty acres, lying in the township of Falmouth, bounded as foloweth; begining at a burch tre, the north-east corner of sd Roberts his ten acre lott

and runing S.W. sixty roods to a red oak tre; thence south east one hundred and sixty fouer roods to a stake; thence north east sixty roods, to a stake; thence north west one hundred and sixty fouer roods, to the first bounds mentioned; if the land above mentioned be fre from former grants;- sd Roberts to leave a fouer rood way where it will be most conveneant for the use of ye town of Falmouth. Dated in Falmouth, September 30th, 1731.

John Tyng,
Thos Haskell } Proprietors Comtee for Falmouth
Moses Pearson

Recorded pr Moses Pearson, Proprietors Cler.

---

125 Laid out to William Elwel, a certain tract of land lying in the township of Falmouth bounded as foloweth; ajoyning on the head of John White's thirty acre lott, and upon his own thirty acre lott which will make sixty roods in breadth, and to run into the woods S.S.W. one hundred and sixty fouer roods, the same wedth, or til the sd sixty acres is compleated;- sd Elwel to leave a road of fouer roods in breadth through sd lott where it will be most conveneant for the town's use; provided ye land be fre from former grants. Elwel William

Dated in Falmouth, September 30th, 1731.

John Tyng,
Moses Pearson } Proprietors Comtee for Falmouth.
Thos Haskell

Recorded pr Moses Pearson, Proprietors Cler.

---

125 Laid out to Moses Pearson, a certain tract of land lying in the township of Falmouth, containing one hundred and fifty acres,- bounded as foloweth; begining at Henry Wheeler's hundred and two acres at the north east corner of it, at a pitch pine marked and so bounded upon sd Wheeler's land, runing S.S.W. one hundred and sixty-fouer roods, to a stake; thence E.S.E. one hundred and sixty roods, to a stake; thence N.N.E. one hundred and sixty-fouer roods, and thence to run to the first bounds mentioned;- it being for a sixty acre lott for the right of Richard Babson, and a sixty acre, to Moses Pearson's own right; and thirty acres the half of sixty to the right of John Danford;- if the same be fre from former grants;- sd Pearson to leave a fouer rood way through sd lott, where it will be most conveneant for the inhabitants of sd town. Dated in Falmouth, September 30th, 1731. Pearson Moses.

John Tyng
Thos Haskell } Proprietors Comtee for Falmouth
Moses Pearson

Recorded pr Moses Pearson Proprietors Cler.

Wesson, Joseph

Laid out to Joseph Wesson a certain tract of land, lying in ye town-
ship of Falmouth, bounded as foloweth, and is contain sixty three acres,
for his sixty and his three acre lotts, to begin at a stake by a pitch pine
at ye corner of William Elwels thirty acre and sixty acre lotts, and from
thence running west, northwest, sixty three roods to a stake; thence S.S.W.
one hundred and sixty four roods to a stake; thence E.S.E. sixty three
roods; and thence N.N.E. to the first bounds mentioned; if the same be
fre from former grants; - sd Wesson to leave a road four roods wide
for the towns use, where it will be most convenant for sd town.

Dated in Falmouth, September 30th, 1731.

John Tyng, Thos Haskell, Moses Pearson } Proprietors Comtee for Falmouth

Recorded per Moses Pearson, Propietors Clerk

Thorndike, Robert

Laid out to Robert Thorndick, a certain tract of land in the town-
ship of Falmouth containing ninty acres, begining at a white oake tre
marked the norwest corner of John Sawyers lott, and thence south-east
on the ence of sd Sawyers lott ninty roods to a stake; thence south-west
one hundred and sixty roods to a stake; thence norwest ninty roods to a
stake; thence one hundred and sixty roods, to the first mentioned bounds;
it being for his thirty and sixty acre lotts, acording to ye droughts of Fal-
mouth; - if the land be fre from former grants.

Dated in Falmouth September 28th 1731.

Thos Haskell, Moses Pearson, John East } Proprietors Comtee for Falmouth

Recorded per Moses Pearson Propietors Clerk

Woodbery, Thomas

Laid out to Thos Woodbery a certain tract of lance in the town-
ship of Falmouth, containing sixty acres, bounded as foloweth, begining
at the north east corner of James Nobles sixty acre lott, and to run north
and by west sixty two roods to a stake, and thence west and by south one
hundred and sixty roods to a stake; thence south and by east sixty two
roods to a stake; and thence one hundred and sixty roods, to the first
bounds mentioned; leaving a road between sd Nobles lott and the land
above mentioned for the use of the town, from the one end to the other of
sd lott, of two roods wide, - if the said land be fre from former grants.

Dated in Falmouth September 28th 1731.

Thos Haskell, Moses Pearson, John East, } Proprietors Comtee for Falmouth

Recorded per Moses Pearson, Propietors Clerk

128 Laid out to John White a certain tract of land, containing sixty acres, lying in the township of Falmouth, bounded as foloweth, begining at the south west corner of Jacob Sawyer's ten acre lott, and so runing north east to ye south east corner of James Davies, his ten acre lott; and thence runing south into the woods, one hundred and sixty roods, or til sixty acres is compleated; sd White to leave a conveneant way for the use of the town from the one end to the other of sd lott; provided ye land above mentioned be fre from former grants or rights. White John

Dated in Falmouth, September 29th, 1731.

John Tyng
Thos Haskell
Moses Pearson
} Proprietors Comtee for Falmouth

Recorded pr Moses Pearson, Proprietors Cler.

---

129 Laid out to the right of James Armstrong, dcd, a tract of land, containing sixty acres, lying in the township of Falmouth, bounded as foloweth, begining at a red oake tre, the corner bounds of Ebenezer Roberts sixty acre lott; thence to run S.W. sixty roods, to a stake; thence S.E. one hundred sixty fouer roods, to a stake; thence to run N.E. sixty roods, to a stake; thence N.W. one hundred and sixty fouer roods, to the first bounds mentioned; if ye same be fre from former rights or grants; sd Armstrong to leave a fouer rood way through sd lott, where it will be most conveneant for the town's use. Armstrong James

Dated in Falmouth, September 30, 1731.

John Tyng
Moses Pearson
Thos Haskell
} Proprietors Comtee for Falmouth

Recorded pr Moses Pearson, Proprietors Cler.

---

129 Laid out James Webster a certain tract of land, containing sixty acres, lying in the township of Falmouth, bounded as foloweth; begining at a white oak shrub, on Barran Hill, at ye south west corner of Joseph Cobb's sixty acre lott and to run N.E. sixty roods, to a pitch pine; and thence N.W. one hundred and sixty roods, to a stake; thence S.W. sixty roods to a stake; and thence one hundred and sixty fouer roods, to the first bounds mentioned; if ye same be fre from former grants; and sd Webster to leave fouer roods in breadth betwen sd Cobb's lott and his for a highway, for the town's use, from ye south west end to ye north east end of sd lott. Webster James

Dated in Falmouth, September 30th, 1731.

John Tyng
Thos Haskell
Moses Pearson
} Proprietors Comtee for Falmouth

Recorded pr Moses Pearson, Proprietors Cler.

Cobb. Jonathan

Laid out to Jonathan Cobb, a certain tract of land in ye townships 130
of Falmouth containing sixty acres, bounded as foloweth, begining at ye
south east corner of Joshua Wardbergs sixty acre lott, and to run S. and
by E. sixty rods to a stake; and to run from thence W. and by S. one hundred
and sixty rods to a stake, and from thence to run to ye S. W. corner of sd
Wardbergs sixty acre lott, and so bounded on sd lott, runing to the first
bounds mentioned; if the same be fre from antient or former grants.

Dated in Falmouth, September 29th, 1731. A highway except
ed for ye towns use.

Moses Pearson, Thos Haskell, John Tyng } Proprietors Comtee for Falmouth

Recorded for Moses Pearson, Proprietors Clerk

Peperil Wm. jr.

Laid out to William Peperil, jr., Esqr, a certain tract of land, 130
containing one hundred and four acres bounded as foloweth; begining on
the lands laid out to John Coolebroth on Pasumpscot River, runing up sd
river sixty rods, and to run the same breadth, bounding upon sd Coolebroths
land, runing into the woods, til it makes up one hundred and four acres,
if ye same be fre from former grants; - sd Peperil to leave a road where it will
be most convenient for the use of the town. The land above mentioned is for sd
Peperils sixty, thirty, ten, three and one acre lotts, according to town draughts.

Dated in Falmouth October 2, 1731.

John Tyng, Moses Pearson, Thos Haskell } Proprietors Comtee for Falmouth.

Recorded for Moses Pearson, Proprietors Clerk.

Moulton Jeremiah

Laid out to Jeremiah Moulton, Esqr, a certain tract of land in 130
ye township of Falmouth, containing sixty acres, bounded as foloweth; begining
at a pitch pine, the corner of Moses Pearsons and Henry Wheelers hundred and
two acres, at Burch Hill, and so bounded on Moses Pearsons land, runing E.
S. E. sixty rods to a stake; thence N. N. E. one hundred and sixty rods to a stake;
thence W. N. W. sixty rods to a stake; thence one hundred and sixty rods S. S. W. to
the first bounds mentioned; if the same be fre from former grants; - sd Moul-
ton to leave a convenient road where it will be most benifitial for ye inhabi-
tants of sd town. Dated in Falmouth October 2, 1731.

John Tyng, Thos Haskell, Moses Pearson } Proprietors Comtee for Falmouth.

Recorded for Moses Pearson, Proprietors Clerk.

Laid out to James Winnard a tract of land in the township of

Falmouth, containing ninty acres, bounded as foloweth: begining at a white oak tree, near Squitoegusset, runing norwest seventy rods; thence N.E. two hundred and five rods; thence S.E. seventy rods, to a red oake; thence S.W. to the first bounds mentioned; it being for sd Wimands sixty and thirty acre lots, according to ye draught of the town of Falmouth; if the same be fre from former grants; sd Wimand to leave a road for the town use through sd land, where it will be most conveneant for sd town. Dated in Falmouth October 25th 1731. Wimand James.

October 25, 1731.

John East
Thos Haskell
Moses Pearson
Proprietors Comtee for Falmouth

Recorded pr Moses Pearson Proprietors Clerk.

---

2 Laid out to Ebeneyer Gustin, a certain tract of land, containing sixty acres, lying in the township of Falmouth, bounded as foloweth: begining at a red oak, and to run N.N.W. one hundred and sixty rods, to a red oak; thence E.N.E. sixty rods, to a stake; thence S.S.E. one hundred and sixty rods, to a stake; thence to the first bounds mentioned; if the same be fre from former grants; sd Gustin to leave a road through sd land where it will be most conveneant for the town's use. Dated in Falmouth, October 22 1731. Gustin, Ebeneyer.

Thos Haskell
John East
Moses Pearson
Proprietors Comtee for Falmouth

Recorded pr Moses Pearson Proprietors Clerk.
October 25, 1731.

---

2 Laid out to Samll Hains, one hundred and fouer acres of land lying in the township of Falmouth bound as foloweth; begining at the N.E. corner of James Frish, his sixty acre lott; thence runing S. 64 dg. E. thre hundred and forty six roods, to a stake; thence S.W. one hundred and thro roods, to a stake; thence N.W. one hundred and thirty roods, to ye first bounds mentioned; if the same be fre from former grants; it being for sd Hains, his sixty, thirty, ten thre and one acre lotts; sd Hains to leave a road through sd sixty acre lott where it will be most conveneant for the town's use. Hains, Samuel

Dated in Falmouth October ye 12th 1732.

Thos Haskell
John East
Moses Pearson,
Proprietors Comtee for Falmouth

Recorded pr Moses Pearson Proprietors Clerk.

---

3 Laid out to Samll Stone his sixty acre lott, bounded as foloweth; begining at the corner of his twenty acre, which is part of his thirty acre lott, on the south side of Long Creek, and to run south one hundred and twenty roods, and to run up sd Creek the same wedth until the sd sixty acres be- Stone, Samuel

compleated; if the same be fre from former grants; sd Stone to leave a road through sd land, where it will be most convenant for the towns use.

Dated in Falmouth, May the 23, 1732.

Thos Haskell, John East, Moses Pearson } Proprietors Comtee for Falmouth

Recorded pr Moses Pearson, Propietors Clerk.

Fabins, John

Laid out to John Fabins, sixty acres of land lying in ye townshep of Falmouth, bounded as foloweth: begining at the E. S. E. corner of Samll Cains his hundred and four acres; thence runing S. W. one hundred and three rods, to a stake; thence S. E. eighty three rods, to a stake; thence N. E. one hundred and thirty rods, to a stake; thence N. 6 d eg. W. to the first bounds mentioned; if the same be free from former grants; sd Fabins to leave a road through sd land, where it will be most convenant for the towns use. 13

Dated in Falmouth, October ye 12th, 1732.

Thos Haskell, John East, Moses Pearson } Proprietors Comtee for Falmouth

Recorded pr Moses Pearson, Propietors Clerk.

Neal, Jeremiah

Laid out to Jeremiah Neal one hundred and fourer acres of land, lying in the townshep of Falmouth, bounded as foloweth: begining at ye eastermost corner of Joseph Fabins, his sixty acre lott; thence runing S. W. one hundred and fifty two rods, to a stake; thence S. E. ninty four rods, to a stake; thence N. E. one hundred and eighty rods; thence N. 64 deg. W. to the first bounds mentioned, if the same be free from former grants; it being for sd Neals sixty thirty ten, three and one acre lotts; sd Neal to leave a road through sd sixty acre lott, where it will be most convenant for the towns use.

Dated in Falmouth, October ye 12th, 1732.

Thos Haskell, John East, Moses Pearson } Proprietors Comtee for Falmouth

Recorded pr Moses Pearson, Propietors Clerk.

Fabins, Joseph

Laid out to Joseph Fabins, sixty acres of land, lying in the townshep of Falmouth, bounded as foloweth; begining on the eastermost corner of John Fabins, his sixty acre lott; thence runing S. W. one hundred and thirty rods, to a stake; thence S. E. seventy rods, to a stake; thence N. E. one hundred and fifty two rods, to a stake; thence N. 64 deg. W. to the first bounds mentioned; if the same be free from former grants; sd Fabins to leave a road throug sd land where it will be most convenant for the town's use.

Dated in Falmouth October ye 12th, 1732.

Thos Haskell, John East, Moses Pearson } Proprietors Comtee for Falmouth.

Recorded by Moses Pearson Propietors Clerk

---

135 Laid out to James Irish sixty acres of land lying in the townships of Falmouth bounded as followeth: begining at a large hemlock be standing on the south side the Mast Road a little to the eastward of the Great Bridge, thence runing N. W. fifty five roods and an half to a stake; thence S. W. two hundred roods to a stake; thence S. E. fifty five roods and an half to a stake; thence to the first bounds mentioned; if the same be free from former grants; sd Irish to leave a road through sd land, where it will be most conveneant for the town's use Dated in Falmouth October the 12th, 1732. Irish, James.

Thos Haskell, John East, Moses Pearson } Proprietors Comtee for Falmouth

Recorded for Moses Pearson Propietors Clerk

---

135 Laid out to Solomon Pike seventy three acres of land lying in the townships of Falmouth bounded as followeth: begining on the easterly corner of Jeremiah Neals 104 acres; thence runing S. W. one hundred and eighty roods, to a stake; thence S. E. seventy roods, to a stake; thence N. E. two hundred and ten roods, to a stake; thence N. 64 deg. W. to the first bounds mentioned; if the same be free from former grants; it being for a sixty, ten and three acre lotts, to sd Pikes right; sd Pike to leave a road throug sd sixty acre lott, where it will be most conveneant for the town's use. Pike, Solomon

Dated in Falmouth October ye 12, 1732.

Thos Haskell, John East, Moses Pearson } Proprietors Comtee for Falmouth

Recorded for Moses Pearson, Propietors Clerk.

---

136 Laid out to John Gustin a certain tract of land in the township of Falmouth near the Fresh Meadows containing sixty acres ajoyning to Ebenezer Gustins sixty acre lott, begining at a stake and to run N. N. W. one hundred and sixty roods; thence E. N. E. sixty roods, to a stake; thence S. S. E. one hundred and sixty roods; thence W. S. W. to ye first bounds mentioned; if the same be free from former grants, sd Gustin to leave a road through sd land, where it will be most conveneant for the town's use. Dated in Falmouth, October 25, 1731. Gustin, John.

Thos Haskell, Moses Pearson, John East } Proprietors Comtee for Falmouth

Recorded for Moses Pearson, Propietors Clerk.

Goold, Moses

Laid out to Moses Goold sixty acres of land on the head of Goolds and Winslows thirty acre lotts; begining at the north east corner of sd Goolds thirty acre lott running S.W. sixty rods to a stake near ye S.W. corner of a thirty acre lott laid out to James Winslows lott; then N.W. one hundred and sixty rods to a stake; thence north east sixty to a stake; then S.E. to ye first bounds; ye mill brook running through ye land; excepted and provided it dont infringe on former grant.

Falmouth, September 28, 1731.

John Tyng, John East, Thos Haskell, Moses Pearson — Comtee of the Proprietors of the Common & Undivided Land in Falmouth.

Recorded per Moses Pearson, Propriators Clerk. November 28, 1731.

Gustin, David

Laid out to David Gustin a certain tract of land, lying in ye township of Falmouth, containing sixty acres begining at ye westerly corner of Ebenezer Gustins sixty acre lott; thence E.N.E. one hundred and sixty rods; thence S.S.E. sixty rods to a stake; thence W.S.W. one hundred and sixty rods to a stake; thence N.N.W. to the first bounds mentioned; if the same be free from former grants; sd Gustin to leave a road through sd land, where it will be most convenant for the town's use.

Dated in Falmouth, October the 22, 1731.

John East, Moses Pearson, Thos Haskell — Propriators Comtee for Falmouth.

Recorded per Moses Pearson, Propriators Clerk.

Drinkwater, Warren

Laid out to Warren Drinkwater, a ten acre lott and a three acre lott on the right of Thos Daves, in or near the head of the Fore River, begining at a pitch pine tree on Wosters line, near the march, and running E.S.E. thirty three rods, to a stake in the low land, near the march; thence S. 10 dg. W. and by sd Wosters line until thirteen acres are made up; provided it dont infringe on former grants.

Falmouth, September 24, 1731.

John Tyng, John East, Moses Pearson, Thos Haskell — Committe of the Proprietors of the Common Lands in Falmouth.

Recorded per Moses Pearson, Propriators Clerk.

Davis, Samuel

Laid out to Samll Davis his thirty acre and ten acre lotts on the south side of Presumpscot River, begining at a stake on the west side of a fresh meadow, and runing north 160 rods to a horn beam tree marked; thence west forty rods to a stake; thence south one hundred and sixty

rods to a stake; thence east forty rods to the stake where we first began; - provided it dont infringe on former grants.

Falmouth, September 24, 1731. John Tyng, John East, Moses Pearson, Thos Haskell } Com^{tee} of the Proprietors of the Common Lands in Falmouth

Recorded for Moses Pearson, Proprietors Clerk.

Laid out to Sam^{ll} Stone a certain tract of land containing twenty acres which is part of his thirty acre lott bounded as followeth begining at the corner of William Knight, his thirty acre lott on the south side of Long Creek, and so to run up the Creek thirty rods, and to run south the same wedth, til twenty acres is made up; if the same be free from antient grants, or former grants. Dated in Falmouth, September 27, 1731. Stone Samuel

John Tyng, John East, Thos Haskell, Moses Pearson } Proprietors Com^{tees} for Falmouth

Recorded for Moses Pearson, Proprietors Clerk.

Laid out to John Phiney, one hundred and four acres of land on the right of John Coolebroth, on Pesumpscot River, begining on the land laid out to Sam^{ll} Libby, and running up Pesumpscot River sixty rods, and so by sd Libbys land, until one hundred and four acres of land is made up, which land is for Coolebroths one acre lott, three acre lott, ten acre lott, thirty acre lott and sixty acre lott; - provided it dont infring on former grants or rights. Phiney, John ✓

Falmouth, October 2, 1731. John Tyng, Moses Pearson, John East } Proprietors Com^{tee} for Falmouth

Recorded for Moses Pearson, Proprietors Clerk.

Laid out to John Piney, a certain tract of land in the township of Falmouth, containing one hundred and twenty six acres, lying in the township of Falmouth, near the head of the Fore River, begining at the northwest corner of John Tyngs lott, and bounded on sd Tyngs land, one hundred and twenty six rods E. 25 dg. S.; thence N. N. E. one hundred and sixty four rods to a stake; thence N. 25 dg. W. one hundred and twenty six rods; thence to the first bounds mentioned; if the same be free from former grants; - sd Piney to leave a road through sd land, where it will be most convenient for the towns use. Sd land for a sixty acre and a three acre lott, to the right of William Giles; and a sixty acre and Piney, John ✓

a thre acre lott, to ye right of John Perry. Dated in Falmouth October 30th, 1731.

John East, Thos. Haskell, Moses Pearson } Proprietors Comtee for Falmouth.

Recorded pr Moses Pearson, Proprietors Clerk.

Clark, John

Laid out to John Clark sixty acres of land in the township of Falmouth begining at the norwest corner of Cpt. Jordans two hundred acres, near the Lower Falls in Pursumpscot River: thence south and by east, sixty roods to a stake; thence W. and by S. one hundred and sixty roods, to a pine marked fouer sides; thence N. and by W. sixty roods to popeler marked fouer sides; thence E. and by N. to the first bounds mentioned; if the same bee fre from former grants; sd Clark to leave a road through sd land, where it will be most conveneant for the towns use.

Dated in Falmouth, November the 16. 1731.

Thos. Haskell, John East, Moses Pearson } Proprietors Comtee for Falmouth

Recorded pr Moses Pearson, Proprietors Clerk.

Clark John

Laid out to John Clark, ten acres of land in the township of Falmouth, in a parcel of land known by the name of Beans Meadow, begining at a stake runing north 41 dg. E. 46 roods and a half; thence N. 32 dg. W. thirty six roods, to a stake; thence S. 41 dg. W. forty six roods, to a stake; thence S. 32 dg. E. to the first bounds mentioned; if the same be free from former grants.

Dated in Falmouth, November 16. 1731.

Thos. Haskell, John East, Moses Pearson } Proprietors Comtee for Falmouth

Recorded pr Moses Pearson, Proprietors Clerk.

Eayr, John

Laid out to John Eayr, on the right of John Curtis, sixty acres of land in ye township of Falmouth, near the Lower Falls, in Pursumpscot River; begining at the norwest corner of Cpt. Jordan's two hundred acres, runing N. and by W. sixty roods, to a stake; thence W. and by S. one hundred and sixty roods, to a stake; thence S. and by E. sixty roods, to a stake; thence to the first bounds mentioned; if the same be fre from former grants; sd Eayr to leave a road through sd land, where it will be most conveneant for the towns use. Dated in Falmouth, November 26. 1731.

John East, Thos. Haskell, Moses Pearson } Proprietors Comtee for Falmouth

Recorded pr Moses Pearson, Proprietors Clerk.

12 Laid out to William Jemerson, sixty acres of land in the township of Falmouth, begining at a pitch pine on the eastern side of Barbary Creek, ajoyning adjoyning on sd Jemerson's thirty acre lott; thence fronting sd Creek, sixty roods, and to run into the woods S.S.W. sixty roods wide, till it makes up sixty acres; if the same be free from former grants; sd Jemerson to leave a road through sd lott, where it will be most conveneant for the town's use. Dated in Falmouth November 29th 1731. Jameson, William

Thos Haskell, John East, Moses Pearson } Proprietors Comtee for Falmouth

Recorded for Moses Pearson Proprietors Clerk

---

2 Laid out to Thos Hooper, sixty acres of land in the township of Falmouth, bounded as foloweth; begining at the western side of James Garlinds thirty acre lott; thence N.N.W. sixty roods, to a red oak tree; thence W.S.W. one hundred and sixty three roods, to a stake; thence S.S.E. sixty roods, to a stake; thence to the first bounds mentioned; if the same be fre from former grants; sd Hooper to leave a road through sd land, where it will be most conveneant for the town's use. Hooper, Thomas

Dated in Falmouth, November 29, 1731. Thos Haskell, John East, Moses Pearson } Proprietors Comtee for Falmouth.

Recorded for Moses Pearson, Proprietors Clerk.

---

2 Laid out to James Mackcaslin, a certain tract of land, containing seventy acres, in the township of Falmouth, begining near Squihegaset, at a white oak, and runing and runing N.W. one hundred and sixty roods to a stake; and thence S.W. seventy roods to a stake; thence S.E. one hundred and sixty roods to a stake; and thence to the first bounds mentioned; if the same be fre from former grants; it being for sd Mackcaslin's sixty and ten acre lotts; sd Mackcaslin to leave a road through sd land, where it will be most conveneant for the use of the town. Dated in Falmouth November ye 7, 1731. Mackcaslin, James

Thos Haskell, John East, Moses Pearson } Proprietors Comtee for Falmouth

Recorded for Moses Pearson, Proprietors Clerk

---

3 Laid out to Ebeneyer Hall, Jur, a certain tract of land, in the township of Falmouth, containing sixty acre, bound as followeth; begining at a stake near Fall Brook, runing S.W. one hundred and sixty rods, to a stake; thence N.W. sixty rods to a stake; thence N.E. one hundred and sixty rods to a stake; thence to the first bounds mentioned; if the same be free Hall, Ebeneyer, Jr.

from former grants; sd Hall to leave a road through sd lott where it will be most conveneant for the towns use

Dated in Falmouth January 25 1731/2.

John East, Thos Haskell, Moses Pearson } Proprietors Comtee for Falmouth.

Recorded per Moses Pearson Propietors Clerk.

Darling John

Laid out to John Darling, a certain tract of lance in the townshep of Falmouth, containing one hundred and four acres, adjoyning Mr. Henry Whites land, begining at a pitch pine marked, and to run N. N. W. one hundred and two rods to a stake; thence N. N. E. one hundred and sixty two rods and an half; thence S. S. E. one hundred and two rods, to a stake; thence to the first bounes mentioned; if the same be free from former grants; sd Darling to leave a road through sd land, where it will be most conveneant for the towns use; it being for sd Darlings sixty thirty ten three and one acre lotts, according to town draft.

Dated in Falmouth, November 10th, 1731.

Moses Pearson, John Tyng, John East } Proprietors Comtee for Falmouth.

Recorded per Moses Pearson Propietor Clerk.

Millet John

Laid out to John Millet, a tract of lance in the townshep of Falmouth containing sixty acres, bounded on the northwest side of Ebenezer Halls per sixty acre lott, and to begin at the northwest corner of sd lott, and running S. W. one hundred and sixty rod, to the S. W. corner of sd lott, and from the two aforesd bounes to run N. W. sixty rods, if the same be free from former grants; sd Millet to leave a road through sd land for the towns use.

Dated in Falmouth April 21st, 1732.

Moses Pearson, John East, James Winslow } Proprietors Comtee for Falmouth.

Recorded per Moses Pearson, Propietors Clerk.

Coy John

Laid out to John Coy, sixty acres of land, at a place called Squilbraguset, begining at the northerly corner of a lott of land of sixty acres, laid out to Warren Drinkwater, from thence running N. 45° E. 60 rods to a stake; from thence N. 45° W. 160 rods to a stake; from thence S. 45° W. 60 rods to the lance of sd Drinkwater and so by ye lance of sd Drinkwater, to the first mentioned bounes; provided it dont infring on former grants; conveneant highways allowed. Dated at Falmouth May 2. 1732.

John Tyng, Moses Pearson, John East } Proprietors Committe for layeing out of lances in Falmouth

Recorded per Moses Pearson, Propietors Clerk.

Laid out to Warrin Drinkwater, sixty acres of land on the right of Thos Lewes at a place called Squitregusset, begining at the notherly corner of a sixty acre lott laid out to Benjn Blackston: from thence runing N. 45 dg. E. sixty roods to a stake from thence N. 45 dg West one hundred and sixty roods to a stake; from thence S. 45 dg W. 60 roods, to the land of sd Blackston; and so by the land of sd Blackston, to the tre first mentioned; provided it dont infringe on former grants. Dated at Falmouth, May ye 2, 1732. Conveneant highways to be allowed. Drinkwater, Warrin

John Tyng, Moses Pearson, John East } Proprietors Comtee for Lying out ye Common Land in Falmouth

Recorded pr Moses Pearson, Proprietors Clerk.

Laid out to Jabez Dimick sixty acres of land at a place called Squitregusst on the right of Willm Knight begining at the notherly corner of a sixty acre lot of land laid out to John Coy; from thence runing N. 45d E. 60 rods to a stake; from thence N. 45d W. 160 rods to a stake, from thence S. 45 dg W. 60 rods to the land of sd Coy, and so by the land of sd Coy, to the first mentioned bounds; provided it dont infring on former grants; and conveneant highways to be allowed. Dated at Falmouth, May 2, 1732. Dimick, Jabez.

John Tyng, Moses Pearson, John East } Proprietors Committe for Laying out of Land in Falmouth

Recorded pr Moses Pearson, Proprietors Clerk.

Laid out to Mary Coller, on the right of her husband Richard Coller, decd, sixty acres of land at a place called Squiteragusst, begining at the notherly corner of a lot of land laid out to Jabez Dimick; from thence runing N. 45d E. 60 rods, to a stake; from thence N. 45d W. 160 rods to a stake; from thence S. 45d W. 60 rods to the lands of sd Dimick, and so by sd Dimick's land to the first mentioned bounds; provided it dont infringe on former grants; convenient highways to be allowed. Coller, Mary.

Dated at Falmouth May ye 2, 1732.

John Tyng, Moses Pearson, John East. } Proprietors Comtee for Laying out of Lands in Falmouth

Recorded pr Moses Pearson, Proprietors Clerk.

Laid out to Edward Shove, seventy acres of land lying in the township of Falmouth, bounded as followeth; begining at the upper side of Nathaniel Winslow's sixty acre lott, at Pesumpscot River, near Amoneongon Falls, and to run up sd river, seventy rods, and to run back unto the woods the same wedth, bounded upon sd Winslow's land, untill seventy acres be compleated; if the same be free from former grants; sd Shove to leave a conveneant high- Shove, Edward ✓

way through sd land, where it will be most conveneant for the town's use; sd land being for sd Shove's sixty and ten acre lotts.

Dated in Falmouth, June 1. 1732.

John East.
Thos Haskel.
James Winslow
Moses Pearson
} Proprietors Comtee for Falmouth

Recorded pr Moses Pearson, Proprietors Clerk

Simonton William

Laid out to Willm Simonton, a certain tract of land, containing sixty acres, lying in the township of Falmouth, bounded as followeth: begining at ye S.E. corner of Jeremiah Moulton's sixty acre lott, and so bounded on sd Moulton's lott, runing N.N.E. one hundred and sixty rods; thence E.S.E. sixty rods, to a stake; thence S.S.W. one hundred and sixty rods; thence W.N.W. to the first bounds mentioned; if the same be free from former grants; sd Simonton to leave a road through sd land, where it will be most conveneant for the town's use. Dated in Falmouth, December ye 2. 1731.

John East
Thos Haskell
Moses Pearson
} Proprietors Committe for Falmouth.

Recorded pr Moses Pearson, Proprietors Clerk.

Stone, Samuel

Laid out to Samll Stone a certain tract of land in the township of Falmouth, containing ten acres, bounded as foloweth: it being the first lott on the point of land betwen Long Creek and None-such Creek, begining at the corner of Samll Cobb's ten acre lott and to run down sd Creek 29 roods, and bounded on sd Cobb's lott, runing the same breadth towards None such Creek, til the sd ten acres be compleated; it being on consideration for ten acres of sd Stone's thirty acre lott which was laid out at New Casco and now aquited to the town again; provided the sd ten acres be free from former grants; sd Stone to leave a road through sd land, where it will be most conveneant for the town's use.

Dated in Falmouth, October 30th 1731.

John East
Thos Haskell
Moses Pearson
} Proprietors Comtee for Falmouth.

Recorded pr Moses Pearson, Proprietors Clerk.

Blackstone, Benjamin

Laid out to Benjn Blackstone, a certain tract of land in the township of Falmouth, near the head of Squitreguset, bounded as foloweth; begining at a white pine standing in a gully; thence N.W. one hundred and sixty roods, to a stake; thence N.E. sixty roods, to a stake; thence S.E.

one hundred and sixty roods to a poplar tree marked; thence to the first bounds mentioned: if the same be free from former grants; sd Blackston to leave a road through sd land, where it will be most convenient for the town's use. Dated in Falmouth, January 25th 1731/2.

Thos Haskell, John East, Moses Pearson } Proprietors Comtee for Falmouth.

Recorded per Moses Pearson, Proprietors Clerk.

Bayley, John

Laid out to John Bayley, a certain tract of land in the township of Falmouth, containing seventy nine acres, bounded as followeth, beginning at the western corner of John Thomes his ten acre lott; thence running N.N.E. 53 roods, to a stake; thence E.S.E. sixty rods, to a white oake tree marked on four sides; thence N.N.E. 46 rods; thence W.N.W. 160 rods to a stake thence S.S.W. 99 rods to a stake; thence E.S.E. 100 rods, to the first bounds; if the same be free from former grants; it being for a sixty acre lott for the sd Bayley, a ten acre lott, a three acre lott and an acre lott, in exchange for the sd Bayley; and a three acre, and one acre lott, in exchange for John Gasley's right; and one acre in exchange for Samll Staples, his acre lott, sd Bayley to leave a road through sd land where it will be most convenient for the town.

Dated in Falmouth, September the 18th 1732.

Thos Haskell, Moses Pearson, John East, James Winslow } Proprietors Comtee for Falmouth.

Recorded per Moses Pearson, Proprietors Clerk.

Mosley, Thomas

Laid out to Thos Mosley, sixty acres of land lying in the township of Falmouth, bounded as followeth: begining at the S.S.W. corner of John Cox, his sixty acre lott, and to run W.N.W. sixty rods, to a stake, and to run from the two aforsd bounds, one hundred and sixty rood; if the same be free from former grants; sd Mosley to leave a road through sd land where it will be most convenient for the town's use. Dated in Falmouth, August ye 3. 1732.

John East, James Winslow, Moses Pearson } Proprietors Comtee for Falmouth.

Recorded per Moses Pearson, Proprietors Clerk.

East, John ✓

Laid out to John East, a certain tract of land, in the township of Falmouth containing sixty acres, bounded as followeth; begining at the N.E. corner of Cornelius Hall's ten acre lott; thence N.W. two hundreed and twenty rods; thence sixty rods S.W.; thence thence one hundred rods, S.E.; thence thirty rods,

N. E.; thence sixty rod, S. E.; thence to the first bounds mentioned, if the same be fre from former grants;— sd East to leave a road through sd Land, where it will be most convenant for the towns use. Dated in Falmouth, January 24th, 1731/2.

Thos Haskell, John East, Moses Pearson } Proprietors Com^{tee} for Falmouth.

Recorded per Moses Pearson, Proprietors Clerk.

Cox, John

Said out to John Cox, sixty acres of land lyeing in ye townshipe of Falmouth, bounded as followeth, begining at the south, south-west corner of James Crokers sixty acre lott, and running S. S. W. sixty rods to a stake, and to run from the two aforsd bounds one hundred and sixty rods E. S. E.; if the same be fre from former grants; sd Cox to leave a road through sd land where it will be most convenant for the towns use. Dated in Falmouth, August ye 3 1732.

John East, James Winslow, Moses Pearson } Proprietors Com^{tee} for Falmouth

Recorded per Moses Pearson, Proprietors Clr.

Bayley, John

Said out to John Bayley, fifty two acres of land, lyeng in the townshipe of Falmouth on the south side of the Fore River, adjoynin on James Crok. six sixty acre lott, and to run N. N. E. fifty two rods to a stake; thence E. S. E. one hundred and sixty rods, to a stake, thence S. S. W. fifty-two rods; thence W. N. W. to the first bounds; if the same be fre from former grants; it being for the half a sixty, the half a thirty, the half a ten, the half a three, and the half an acre lott to the right of John Danford.

Dated in Falmouth, November the 8th, 1732.

Thos Haskell, John East, Moses Pearson } Proprietors Com^{tee} for Falmouth

Recorded per Moses Pearson, Proprietors Clerk.

Tyng, John ✓

Said out to John Tyng, his heirs and assigns, one hundred acres of land in the townshipe of Falmouth, on the southerly side of Pesumpscot River, begining at Sackerappy Falls, on Pesumpscot River, so running down sd river, one hundred and twenty six rods and an half, to a stake, and from sd Falls and stake one hundred and twenty six rods and an half back from the river, which land is to satisfie a grant made to sd Tyng there, on the thirtyeth of March, 1732.

Dated at Falmouth the 31 of March 1732.

Thos Haskell, John East, John Tyng, James Winslow } Proprietors Com^{tee} of Falmouth, for Layeng out of Lands.

Recorded per Moses Pearson, Proprietors Clr.

Simpson James

Laid out to the right of James Simpson ten acres of land in the township of Falmouth, begining at a stake at the south east side of Daniel Godfreys thirty acre lott, and to run down Presumpscot River, bounded upon Sackerapy mill yard, til it meets with John Tyngs hundred acres at the lowermost part of ye Falls, and then to run back into the woods the same corse of Tyngs and Godfreys lotts till ten acres be made up; if ye same be fre from former grants. Dated in Falmouth, May the 11th 1732.

Moses Pearson, James Winslow, Thos Haskell } Proprietors Comtee for Falmouth.

Recorded per Moses Pearson Proprietors Clerk.

Dooly, James

Laid out to James Dooly sixty acres of land lying in the township of Falmouth, on the northern side of ye Great Meadow, bounded as followeth: begining at a stake, and running N. W. W. one hundred and sixty rods; thence W. S. W. sixty rods; thence S. S. E. one hundred and sixty rods; thence E. N. E. to the first bounds mentioned; if the same be free from former grants; sd Dooly to leave a road through sd land where it will be most convenant for the use of sd town. Dated in Falmouth, February 23, 1731/2.

Thos Haskell, John East, Moses Pearson } Proprietors Comtee for Falmouth

Recorded per Moses Pearson, Proprietors Clerk.

Hodgdon Jeremiah

Laid out to Jeremiah Hodgdon, ninty four acres of land, in ye townships of Falmouth, on the S. E. side of Presumpscot River, begining at a stake by the river side adjoyning to James Goddards land, and thence bounded upon sd Goddards land S. 36 dg. E. one hundred and thirty-four pole, to a stake; thence West 36 dg. South ninty four pole, to a beach; thence to the river again parallel with the first line; and from thence to the first bounds, along the river side; if the same be free from former grants; sd Hodgdon to leave a road through sixty acres of sd land, where it will be most convenant for the towns use; it being for a sixty acre lott, a thirty acre lott, an acre lott, and a ten acre lott, to sd Hodgdons right.

Dated in Falmouth, October the 2, 1732.

Moses Pearson, John Tyng, James Winslow } Proprietors Comtee for Falmouth

Recorded per Moses Pearson Proprietors Clerk.

Laid out to Moses Pearson, in the right of John Danford, a certain tract of land and flats, containing half one acre, be the same more or

Pearson Moses

less, begoning at a small gulley to the eastward of Jacob Adams, his house over which there is a small bridge; thence runing S. E. into the cove, taking in the Cilt ledge in sd cove; thence runing S. 62 dg. E. into the Fore River and from the gulley aforsd, along by the Fore street, south westerly, twelve rods; thence S. 62 dg. E. into the Fore River, it being in the rome of half one acre of land laid out to sd Pearson, at Clark's Point.

Dated in Falmouth, November 6th 1732.

John Tyng, John East, James Winslow } Proprietors Comtee for Falmouth.

Recorded per Moses Pearson, Propietors Clerk.

Winslow James

Laid out to James Winslow one sixty acre lott, in the right of Nathaniel Winslow, lying and being in the township of Falmouth on the southerly side of Pursumpscot River, at the place commonly called ye Long Reach, and bounded as followeth; begining at a stake and a heap of stones in the first bend down the river from a certain large spring that comes out of the hill, about five pole from the river; from thence E. 38 dg. N. sixty pole, to a stake; from thence N. 38 dg. W. to a stake by the river side; from thence runing up with the river, to the first bound mentioned, and from the first and second bounds, S. 38 dg. E. into the woods till the sixty acres be compleated; provided it be not on any former grant;

Dated in Falmouth, November ye sixth, 1732.

John Tyng, John East, Moses Pearson } Proprietors Comtee for Falmouth

Recorded per Moses Pearson, Propietors Clerk.

Procter Samuel

Laid out to Samll Procter one hundred and fifty four acres of land in the township of Falmouth lying in a place called Deer Hill; begining at a pitch pine tree marked P; from thence runing N. N. W. 246 rods, down to Pursumpscot River to a stake at sd river, and from sd pine and stake down sd river, until one hundred and fifty four acres are compleated, which land is for sd Procters 60 acre lott; 60 acres for Daniel Jackson, 60 acre lott; 30 acres for sd Jacksons 30 acre lott; 3 acres for sd Jacksons 3 acre lott; 1 acre for sd Jacksons house lott; provided it dont infringe on former grant, with allowance for highways.

Dated at Falmouth, May 23, 1732.

John Tyng, John East, Moses Pearson } Proprietors Comtee of Falmouth for Laying out of Lands.

Recorded per Moses Pearson Propietors Clerk.

Laid out to James Crocker, sixty acres of land lying in the township of Falmouth bounded as followeth; begining at two black oak trees standing on one stock on the west side of the road that leades from Skilins his mill to Scarborough running from sd tree S.S.W. sixty rods to a stake; and to run from the two aforsd bounds E. S.E. one hundred and sixty rods; if the same be free from former grants; sd Crocker to leave a road through sd land where it will be most convenient for the town's use. Dated in Falmouth August ye 3, 1732. Crocker, James

John East
James Winslow
Moses Pearson
} Propietors Com^tee for Falmouth

Recorded for Moses Pearson, Propietors Clerk.

Laid out to Edward Tyng and John Tyng, one hundred and sixty three acres of land in the room of so much laid out to them above Capisak on the head of the Fore River, begining at the south west corner of Thos Haskells sixty acre lott, in the southern side of Casco River, at a black ash tree marked T on one side, and II on the other, on a brook that runs into Long Creek, about four hundred and twenty rods from Col. Westbrooks house, south west and by west, and about twenty rods, south west from a bridge crost sd brook, and from the East path that goes from Stroudwater to Dunstin and from thence south east, sixty rods to a stake; then south west, sixty rods to a stake; thence nor west one hundred and sixty two rods and one fourth, to a stake; then noth east, two hundred and twenty rods to a stake; then south east one hundred and two rod and one fourth, to a stake, at the noth-east corner of sd Haskel lott, then south west to the sd ash; provid it dont infring on former grants. Dated at Falmouth Octr 27, 1732. Tyng, Edward & John

John Tyng
Thos Haskell
Moses Pearson
James Winslow
} Propietors Com^tee for Tyng out the Common Lands in Falmouth

Recorded Octr 28, 1732, per Moses Pearson, Propietors Clerk

Laid out to Sam^ll Davies, sixty acres of land lying in the township of Falmouth, bounded as followeth; begining at the N.W. corner of sd Davies, his forty acres, and from thence S. one hundred and sixty rods, bounded on sd forty acres, and thence E. sixty rods, to a white oak marked on two sides, thence N. one hundred and sixty rod; from thence W. to the first bounds mentioned; if ye same be fre from former grants; sd Davies to leave a road through sd land, where it will be most convenient for the towns use. Dated in Falmouth, August 14, 1732. Davies, Samuel.

James Winslow
Thos Haskell
Moses Pearson
} Propietors Com^tee for Falmouth

Recorded for Moses Pearson, Propietors Clerk.

Smith Thomas

Laid out to Revd Mr. Thos Smith a three acre lott, bounded as 15
foloweth: begining at a heap of stones, near where Collas barn stands; -
thence S. 81 dg. W. 27 rods, to a stake; thence N. 19 dg. W. 6 rods, to a stake;
then S. 75 dg. W. eight rods, to a stake; thence N. 65 dg. W. 23 - to sd Smiths
fence; thence by said Smiths fence, north easterly, to Stanyans line that runs
east the Neck; provided it be fre from former grants.

Dated at Falmouth, November the third 1733.

John Tyng, John East, Moses Pearson } Proprietors Comtee for Laying out the Common Land in Falmouth.

Recorded per Moses Pearson, Proprietors Clerk.

Riggs, Jeremiah

Laid out to Jeremiah Riggs, sixty acres of land in the township of 15
Falmouth near Burch Hill, bounded as followeth: begining at the south
west side of Burch Hill at the corner of Moses Pearson and Henry Wheelers
lotts, and to run S. S. W. by the end of James Simpsons sixty acre lott, sixty
rods, and to be the same wedth, running N. N. W. bounded upon sd Wheelers
land until sixty acres is made up, if the same be fre from former grants;
sd Briggs to leave a road through sd land, where it will be most convenient
for the town's use. Dated in Falmouth, June the 9th 1732.

Moses Pearson, James Winslow, John East } Proprietors Comtee for Falmouth.

Recorded per Moses Pearson, Proprietors Clerk.

Barber, John

Laid out to John Barber sixty acres of land lying in ye township 15
of Falmouth, bounded as foloweth: begining at a pitch pine marked J. B.
at the western corner of James Doolys sixty acre lott, running N. N. W. one
hundred and sixty rods to a stake; thence W. S. W. to a white pine marked;
thence S. S. E. one hundred and sixty rods, to a stake; thence E. N. E. to ye first
bounds mentioned; if the same be fre from former grants; - sd Barber to
leave a road through sd land, where it will be most convenient for the
town's use. Dated in Falmouth, February 23 1731/2.

Thos Haskell, John East, Moses Pearson } Proprietors Comtee for Falmouth

Recorded per Moses Pearson, Proprietors Clerk.

Tyng, Edward & John

Laid out to Edward Tyng and John Tyng, twenty five acres, 15
and one half of an acre, equally to be divided, which land is on the right
of Thadeous Clarke and in the township of Falmouth, and lyeth on
the southern side of Casco River, begining on the hundred and sixty three

acres this day laid out to Edward and John Tyng; from thence norwest eighteen rods and one half of an rod to a stake; thence noth east two hundred and twenty rods to land laid out to Pritchard this day to a stake; thence south east, eighteen rods and one half of a rod, to sd Tyng land; then south west two hundred and twenty rods to where we began; provided it dont infringe on former grants. Dated at Falmouth, Octr 27, 1732.

John Tyng, Thos Haskell, Moses Pearson, James Winslow } Proprietors Comtee for Laying out the Common Lands in Falmouth.

Recorded Octr 28, 1732, pr Moses Pearson Propriets Clerk.

Pritchard, John ✓

Laid out to the right of John Pritchard, in the township of Falmouth, one hundred and three acres of land, on the southern side of Casco river, begining at the noth east corner of a lott of land laid out to the right of Joshua Lane; thence runing south west sixty rods, to Thos Haskells lott; then norwest by Haskell and Tyngs lotts one hundred and sixty rods; then norwest one hundred and fourteen rods and two thirds of a rod, to a stake; then noth east sixty rods to a stake; then south east two hundred and seventy four rods and two thirds of a rod to where we began; – provided it dont infringe on former grants. Dated at Falmouth Octr 27, 1732.

John Tyng, Thomas Haskell, James Winslow, Moses Pearson } Propriets Comtee for Laying out the Common Lands in Falmouth.

Recorded Octr 28, 1732, pr Moses Pearson Propriets Clerk

Lane, Joshua ✓

Laid out to the right of Joshua Lane, in the township of Falmouth, one hundred and four acres of land, on the southern side of Casco River, lying on the south easterly side of Thos Haskells sixty acre lott, begining at the south ealy corner of sd Haskell lott, and runing south west, 60 rods, by Tyngs lott, to a stake; then south east, fifty nine and one half of a rod, to a stake, thence noth east two hundred and eighty rods to a stake; then norwest, fifty nine rods and one half of a rod, to a stake, then south west, by Pritchard and Haskells lotts, two hundred and twenty rods, to the corner where we began; provided it dont infringe on former grants. Dated at Falmouth, Octr 27, 1732.

John Tyng, Thomas Haskell, Moses Pearson, James Winslow } Propriets Comtee for Laying out ye Common Lands in Falmouth.

Recorded Octr 28, 1732, pr Moses Pearson, Propriets Clerk.

Wass, John & Willmot.

Laid out to the right of John Wass and his father Willmot, two hundred and four acres of land in the township of Falmouth lying on the southerly side of Casco River, begining on twenty five acres and an half of an acre of land laid out to Edward and John Tyng on the right of Thadeous Clark, running from the corner of sd lott, norwest, one hundred and fifty four rods, to a stake; then noth east, two hundred and eighty rods; then south-east sixty seven rods and three-quarters of a rod, to Pritchards land, laid out this day; then south west, sixty rods, by sd Pritchard land; then south east, eighty six rods, and one fourth of a rod, by sd Pritchards land to sd Clarks; then south west, two hundred and twenty rods by Clarks land, to where we begun; provided it infringe not on former grants.

Dated at Falmouth, Octr 27, 1732.

John Tyng, Thomas Haskell, Moses Pearson, James Winslow } Proprietors Committe for Tyng out ye Commons Lands in Falmouth

Recorded Octr 28, 1732, pr Moses Pearson Proprietors Clerk.

Haskell, Thomas

Laid out to Thomas Haskell a certain tract of land containing sixty acres, for his sixty acre lott, in the township of Falmouth, near Coll Westbrooks Mast road that leads from Stroudwater to Dunstan, at the N.W. branch of Long Creek, bounded as followeth; begining at a white ash tree, to ye westward of sd road that stands in ye brook or river running N.E. one hundred and sixty rods, to a stake; thence S.E. sixty rods, to a stake; thence S.W. one hundred and sixty rods, to a stake; thence N.W. to the first bounds mentioned; if the same be fre from former grants; sd Haskell to leave a road through sd land most conveneant for the towns use

Dated at Falmouth, June ye 2, 1732.

Moses Pearson, John East, James Winslow } Proprietors Comtee for Falmouth.

Recorded pr Moses Pearson Proprietors Clerk.

Sanaby, Benj. pr

Laid out to Benjn Sanaby, pr. sixty acres of land in the township of Falmouth at a place called Deer Hill lying on the west side of Samll Proctors land and beginning at a pitch pine tree marked P. and from sd tree S.W. W. 160 rods, to a stake; from thence W.N.W. 60 rods, to a stake; thence N.N.E. 160 rods, to a stake; then E.S.E. 60 rods, to ye tree, where we began; which is for his 60 acre lott; provided it dont infringe on former grants with allowance for highways.

Dated Falmouth May 23, 1733.

John Tyng, John East, Thos Haskell } Proprietors Comtee of Falmouth for Tyng out of Land

Recorded pr Moses Pearson, Proprietors Clerk.

Staple, Samuel

Laid out to Mr Samll Staple a ten acre lott of meadow ground, lying and being in the Township of Falmouth, bening N.N.E. about a mile and a half from Pursumpscot Lower Falls bounded as followeth, begining at a stake and runing N. 62 dg. E. 64 rods to a stake, and from thence S. 28 dg. E. 25 rods, to a stake, and thence S. 62 dg. W. 64 rods to a stake, and thence N. 28 W. to the first bounds; if the same be free from former grants. Falmouth June ye 3, 1732.

Moses Pearson, John East, James Winslow } Propietors Comtee for Falmouth

Recorded for Moses Pearson Propietors Clerk.

Staple, Samuel,

Laid out to Samll Staple, sixty acres of land in the township of Falmouth bounded as followeth, begining at the N.E. corner of a sixty acre lott laid out to John East, on the right of John Curtis, and thence east and by north fifteen rods to a tree marked; thence N. and by W. sixty rods to a tree marked; thence west and by south one hundred and sixty rods to a tree marked; thence S. and by east sixty rods, to a tree marked; thence east and by N. one hundred and forty five rods to the first bounds mentioned; if the same be free from former grants; - Sd Staple to leave a road through sd land where it will be most convenient for the towns use. Dated in Falmouth Feb. ruary 17, 1731/2.

Thos Haskell, John East, Moses Pearson } Propietors Comtee for Falmouth

Recorded for Moses Pearson, Propietors Clerk.

Stmstrong Simon

Laid out to Simon Stmstrong a certain tracke of land in ye township of Falmouth, containing sixty acres of land bounded as followeth; on Presumpscuck side to the southward of Portland, begining at a small pitch pine tree standing on ye shore to the southward of Deep Brook, and runing west one hundred and thirty eight rods to or near ye Litle Marsh; and thence north 69 W, and thence east to the sea shore; if the same be free from former grants, a convenient highway to be allowed through sd land. Dated Falmouth, May ye 31, 1732.

Moses Pearson, John East, Thos Haskell } Propietors Comtee for Falmouth.

Recorded for Moses Pearson, Propietors Clerk.

Webster, James

Laid out to James Webster, a ten acre lott lying and being in the township of Falmouth near Deep Brook in ye Litle Meadow, and bounded as followeth; begining at a white oak standing on the north side of said Meadow, and runing S. by W. 40 rod; and thence S.E. 27 rods; and thence north 34 E. 50 rods; and thence on a straight line, to the first bounded tree;

provided there have not been laid out already; and this be fre from former grants. Falmouth June the 5th 1732.

Moses Pearson, John East, James Winslow } Propriet.rs Com.tee for Falmouth.

Recorded for Moses Pearson, Propriet.rs Clerk.

Oliver John Estate of

Laid out to ye right of John Oliver deceas'd, one hundred acres of land in ye townsh.p of Falmouth, lying on the northern side of Presumpscot River, begining at a tree marked **I. E.** standing below ye second point of of land from Ammoncongan downward, and from sd tree, running by the river bank, 120 rod, up the river to a stake; and from sd tree and stake, a direct corse back into the woods, until one hundred acres are compleated, which land is for his ten, thirty, and sixty acre lotts; provided it infringe not with former grants. Dated at Falmouth, Nov.r 10. 1732.

John Tyng, John East, James Winslow } Propriet.rs Com.tee for laying out of lands and due in Falmouth.

Moses Pearson

Recorded for Moses Pearson, Propriet.rs Clerk.

Wesson Joseph

Laid out to Joseph Wesson, ten acres of land lying in the township of Falmouth, bounded as followeth; begining at a stake on ye bank on ye southermost side of Back Creek; thence S.S.W. to sd Wessons sixty acre lott, thence to run from the two aforsd bounds, to the westward, bounded upon Mr. Tyngs land and upon sd Wessons sixty acre lott, til ten acres be made up; if the same be fre from from former grants. Dated in Falmouth, November ye 10th 1732; it being for sd Wessons ten acre lott.

Moses Pearson, John Tyng, John East } Propriet.rs Com.tee for Falmouth.

Recorded for Moses Pearson, Propriet.rs Clerk.

Simpson James

Laid out to ye right of James Simpson, sixty acres of land, lying in ye township of Falmouth, bounded as followeth, viz; begining at ye south west corner of Moses Pearson's hundred and fifty acre lott, and bounded on sd Pearsons land, running east south east one hundred and fifty rods to a stake at the south east corner of sd Pearsons lott, and then to run from the two aforsd bounds south south west until sixty acres be compleated; if the same be fre from former grants, sd Simpson to leave a road through sd land, for the towns use. Dated in Falmouth April 22. 1732.

Moses Pearson, James Winslow, Thos Haskell } Propriet.rs Com.tee for Falmouth

Recorded for Moses Pearson, Propriet.rs Clerk.

3 Laid out to the Assigne of James Simpson thirty thre acres of land lying in the township of Falmouth, bounded as foloweth: begining at the southern corner of sd Simpson's sixty acre lott; thence runing E.S.E. thirty thre roods; thence N.N.E. one hundred and sixty roods to a stake; thence W.N.W. thirty thre roods to a stake; thence to the first bounds mentioned, if the same be fre from former grants. Dated in Falmouth November ye C. 1732. The land above mentioned is for sd Simpson's thirty and thre acre lotts

Simpson, James, Assigne

John Tyng
John East
James Winslow } Proprietors Comtee for Falmouth.

Recorded pr Moses Pearson, Proprietors Clerk.

---

3 Laid out to the Assigns of James Simpson, a tract of land containing half an acre, it being for his house lott, bounded as foloweth: begining at the north east corner of half one acre lott laid out to Moses Pearson near the buring place; thence runing north 81 dg E. eighty roods, to a stake bounded upon the river and Mr. Smith's thre acre lott; and from the two aforsd bounds S. 9 dg. east, ten roods, holding eight eight roods wide, til it makes up half one acre; if the same be fre from former grants. Dated in Falmouth November C. 1732.

Simpson, James, Assigne

John Tyng
John East
James Winslow } Proprietors Comtee for Falmouth.

Recorded pr Moses Pearson, Proprietors Clerk.

Laid out to Moses Pearson on the right of Jonathan Filbrook, fifty thre squair roods, bounded as foloweth: begining at a half acre lott laid out to Edward and John Tyng adjoyning on the N.E. side of King Street, runing from sd lott, N. 34 dg. thirty minits W. six roods and five eights of one rood, to a stake; thence N. 56 dg. and 30 minits east, eight roods, to a stake; thence S. 34 dg. 30 minits east, six roods and five-eights of a rood; thence south 56 dg. 30 minits west, eight roods, to the first bounds; provided it dont infringe on former grants. Dated in Falmouth, October 24, 1732.

Pearson, Moses

John Tyng
John East
James Winslow } Proprietors Comtee for Falmouth.

Recorded pr Moses Pearson, Proprietors Clerk.

---

4 Laid out to Moses Pearson, half one acre of land lying in the township of Falmouth, bounded as foloweth: begining at a stake, the southern corner of Mr. Smith's thre acre lott, near the south-east corner of the buring place; thence runing south 81 dg W. eight roods, to a stake; and runing from ye two aforsd bounds, south, 9 dg. east, caring the breadth of eight

Pearson, Moses

roods until half one acre be compleated; if the same be fre from former grants. Dated in Falmouth November the 4. 1732. The land above mentioned is in the roome of one house lott laid out to Aaron Plumer, at Clarks Point.

John Tyng
John East
James Winslow } Proprietors Com^tee for Falmouth

Recorded pr Moses Pearson, Proprietors Clerk.

Tyng, Edward & John

Laid out to Cpt. Edward Tyng and John Tyng in equil halves, to be divided, half an acre of land in ye township of Falmouth on the right of Thadeous Clark deed, be the same more or less; provided it infringe not on former grants, bounded as foloweth; begining at a lot of land laid out to Moses Goold adjoyning to King street; thence runing N. 34 dg. 30 minits west to a stake, ten roods; thence north 56 dg. 30 minits east, to a stake, eight rood; thence south 34 dg. 30 minits east ten roods, to a stake; thence south 56 dg. 30 minits west, eight rood, to a stake. Dated at Falmouth, October 24. 1732.

John East
James Winslow
Mo^s. Pearson } Proprietors Com^tee for Saying out Land in Falmouth.

Recorded pr Moses Pearson, Proprietors Clerk.

Buxton, James

Laid out to James Buxton, sixty acres of land lying in the township of Falmouth, bounded as foloweth; begining at a hemlock tre a mile and quarter from the salt wate, and half one mile from North Yarmouth line, runing N.W. 80 pole, to a hemlock; thence S.W. 120 pole to a hemlock; thence S.E. 80 pole, to a stake; thence N.E. to the first bounds mentioned; provided the same be fre from former grants. Dated in Falmouth, November the 10th. 1732. Sd Buxton to leave conveneant way through sd land.

John Tyng
James Winslow
Moses Pearson } Proprietors Com^tee for Falmouth.

Recorded pr Moses Pearson Proprietors Clerk.

Godfrey, Daniel

Laid out to Daniel Godfrey, seventy acres of land in ye township of Falmouth on the right of Thos. Davies bounded as foloweth; begining at ye corner of sd Godfrey's thirty acre lott, above Sackerapy runing up ye river N. 28 dg. W. seventy roods; thence into the woods S.S.W. 228 roods, to a stake; thence E.S.E. fifty fouer roods, to a stake; thence N.N.E. 184 roods, to ye first bounds mentioned; if the same be fre from former grants; Sd. Godfrey to leave a road through sd land, where it will be most conveneant for the town's use. Dated in Falmouth September 26. 1732. The land above is for a ten and a sixty acre lotts to sd right. Recorded pr Moses Pearson, Proprietors Clerk.

James Winslow
John East
Moses Pearson } Proprietors Com^tee for Falmouth.

Pearson Moses

Laid out to Moses Pearson eighty acres of land lying in the township of Falmouth, bounded as followeth: begining at a stake, at the nothan side Stroudwater River, at ye eastermost part of the common land in Falmouth adjoyning on the land cleared by Colen Hesbrook which he purchased of Mr. Sargent, and bounded on sd Hesbrooks land, running to the nothard one hundred and sixty rods, & til it comes to ye land laid out to James Simpson; and from the two aforsd bounds to extend back as the river and Simpsons lott runs, until eighty acres be made up, it being for the half a sixty to the right of John Lewis, the half a sixty to Jonathan Philbrookes assigns; and ten acres of sd Lewis his thirty acre lott; and ten acres of sd Philbrooks thirty acre lott, if the same be fre from former grants. Dated in Falmouth Novr 13, 1732.

James Winslow
Thos Haskell } Propietors Comtee
John Tyng } for Falmouth.
Moses Pearson

Barbour James

Laid out to James Barbour sixty acres of land lying in the township of Falmouth, bounded as followeth: begining at ye west corner of John Barbours sixty acre lott; thence running N.E.B.N. one hundred and sixty rods; thence N.W.B.N. sixty rods; thence one hundred and sixty rods S.S.E.; thence E.N.E. to the first bounds mentioned; - if the same be fre from former grants. Sd Barbour to leave a convenant road through sd land, where it will be most convenant for the towns use. Dated in Falmouth, February 23, 1731/2.

Thos Haskell } Propietors Comtee
John East } for
Moses Pearson } Falmouth.

Recorded for Moses Pearson, Propietors Clerk.

Winslow Nathaniel

Laid out upon the right of Nathaniel Winslow, a certain tract of land containing thirty acres lying and being in the township of Falmouth, begining at ye south corner of John Phineys land, about three quarters of a mile from Presumpsect River, running south 43 dg W. eighty rods, to a stake; thence W. 43 dg N. sixty rods, to a stake, by James Goddards land; thence N. 43 dg E. eighty rods, to ye N. corner of John Phineys land; thence by sd Phineys land to the first mentioned bounds; provided it infringe not on former grants; - which is in the roome of thirty acres laid out on the Back Cove.

Dated at Falmouth, November 4, 1732.

John Tyng
John East, } Propietors Comtee for Laying out ye Common Lands in Falmouth.
Moses Pearson

Recorded for Moses Pearson, Propietors Clerk

Winslow, Nathaniel

Laid out to the right of Nathaniel Winslow a ten acre lott in the township of Falmouth, bounded as foloweth, begining at ye S. E. corner of John Phineys land near Pursumpscot Falls, thence runing S. 43 dg. W. bounded upon a thirty acre lott, laid out to sd right, eighty roods to a stake, and from the two aforsd bounds runing W. 43 dg. N. til ten acres be made up; if the same be fre from former grants.

Dated in Falmouth, November 15, 1732.

James Winslow, Thos. Haskell, Moses Pearson } Proprietors Comtee for Falmouth.

Recorded pr Moses Pearson, Proprietors Clerk.

Winslow, James

Laid out to James Winslow one ten acre lott on ye right of John Drinkwater, lying and being in ye township of Falmouth bounded as foloweth, on Pursumpscot River, bounded easterly on land layed out to Timothey Woster, begining by the river side at a stake, and from thence south 38 dg. E. 33 roods, and from thence W. 38 dg. S. 40 roods; from thence parelel with the first bounds to a gulley by ye river side; provided it be not on any antient grant. Dated at Falmouth, July 25, 1732.

James Winslow, Moses Pearson, Thos. Haskell } Proprietors Comtee for Falmouth.

Recorded pr Moses Pearson, Proprietors Clerk.

Wooddard, Robert

Laid out to the right of Robert Wooddard, half one acre of land lying in the township of Falmouth, bounded as foloweth, begining on the western corner of Moses Pearson's half acre lott, near the buring place; thence runing S. 81 dg. W. to a stake, eight roods and from the two aforsd bounds, S. 9 dg. E. carring the same breadth until half one acre be compleated, if the same be fre from former grants. Dated in Falmouth November 4. 1732. The land above mentioned is in the rooms of a lott laid out to Robert Wooddard for a house lott near Clark's Point.

John Tyng, John East, Moses Pearson } Proprietors Comtee for Laying out Lands in Falmouth Propriety.

Recorded pr Moses Pearson, Proprietors Clerk.

Tyng, John

Laid out to John Tyng forty four acres of land in the township of Falmouth on the southerly side of the Fore River, begining at the south-easterly corner of a lott of land laid out to John Pritchard's right, October 27, 1732; from thence runing noth-east twenty five rods and three quarter of a rod, to a stake: from thence nor-west two hundred

seventy four rod and two thirds of a rod, to a stake; thence south-west, twenty four rods and three quorter of a rod, to land laid out to the right of John Hass and his father Willmott; and from thence saith east two hundred seventy four rod and two thirds of a rod, to where we began, which land is for his thirty ten, three and one acre lott, which he was to have had on his Island, had it been bigg enough; provided it inping not on former grants. Dated at Falmouth, November 16, 1732.

Thos Haskell, Moses Pearson, James Winslow, John Tyng } Proprietors Com^{tee} for Laying out Common Land in Falmouth.

Recorded November 17, 1732, pr. Moses Pearson, Proprietors Clerk

---

Winslow James

Laid out to James Winslow, sixty acre of land on John Drinkwaters right in the township of Falmouth, bounded as followeth; begining over against ye first bound of James Winslow, his ten acre lott; from thence runing down the river, 21 rod, and from thence noth 26^{d} west, 160 rods, to a stake; thence west 26^{d} south 60 rods, to a stake; thence south 26^{d} east, 160 rods, to the river; thence down the river 39 rods, to ye bound where we first began; - provided it dont inping on former grants, which is for his sixty acre lott. Dated at Falmouth, November 6, 1732.

John Tyng, John East, Moses Pearson } Proprietors Com^{tee} for Laying out the Common Land in Falmouth

Recorded pr Moses Pearson, Proprietors Clerk.

Tuck George

Laid out to Mrs. George Tuck, a ten acre lott of meadow ground lying and being in the township of Falmouth, - bearing noth-east from Samuel Haskel ten acre lott about half a mild distanc, and is bounded as followeth: begining at a stake, and runing noth-east 34 rods, to a stake, and from thence nor-west 30 rods to a stake; and thence south-west 34 rods, to a stake; and thence south-east 30 rods, to the first bound stake; if the same be free from former grants. Falmouth, June ye 3, 1732.

John East, James Winslow, Moses Pearson } Proprietors Com^{tee} for Falmouth

Recorded pr Moses Pearson, Proprietors Clerk

Pearson, Moses

Laid out to Moses Pearson, ten acres of meadow grounds, in the township of Falmouth, bounded as followeth: begining at a stake on the S.W. side Sackeraty path, at a stake near Deer Hill; thence, runing E.

N. E. 40 rod to a stake, and from the two aforsd bounds to run N. & W. until ten acres be made up, it being so much in equil halves out of John Lewes and Jonathan Philbrooks thirty thirty acre lotts; if the same be fre from former grants. Dated in Falmouth, November 15 1732.

James Winslow
Moses Pearson
Thos Haskell
John Tyng
} Propietors Comtee for Falmouth.

Recorded for Moses Pearson Propietors Clerk

Pearson Moses ✓

Laid out to Moses Pearson sixten acres of land, lying in the township of Falmouth, bounded as foloweth, begining at a stake at the southeasterly side of the Great Pond on the nothern side of Punsumpscot River; thence roning south westerly, along by the Pond, including ye meadow ground at the end of sd Pond, to a stake forty rods; and from the two aforsd bounds to run N. E. until sixten acres be compliated; it being for ye half, a ten acre lott, to ye right of John Lewes deed; half a ten acre lott to the right of Jonathan Philbrook; a thre acre lott in exchange for a thre acre lott laid out to Aaron Plumer; and a thre acre lott laid out to Richard Babson; which lotts were laid out upon ye land now clamed by Joshua Bracket; if ye same be fre from former grants. Dated in Falmouth, November 15 1732.

James Winslow
John Tyng
Thos Haskell
Moses Pearson
} Propietors Comtee for Falmouth.

Recorded for Moses Pearson Propietors Clerk

Pearson Moses ✓

Laid out to Moses Pearson, one hundred acres of land in the township of Falmouth, sold by the Propietors Comtee and confirmed by the Propietors of the Common and Undivided Lands in Falmouth for thirty seven pounds ten shilings, bounded as foloweth begining on Henry Wheeles lott, which he bought of sd Propietors, on the pitch pine plane, runing S. 28 dg E. thirty six rods; thence south 105 rods, to a stake; thence N. 62 dg E. 160 rods to a stake; thence N. 28 dg W. to sd Wheeles land; thence bounded by sd Wheeles land, 160 rods to the first bounds mentioned. Dated at Falmouth September 22. 1732.

John Tyng
Thos Haskell
James Winslow
John East
} Propietors Comtee for laying out ye Common Land in Falmouth

Recorded per Moses Pearson, Propietors Clerk

Laid out to Moses Pearson, in the township of Falmouth one hundred

acres of land on ye nothern side of Pursumpscot River, begining at Sackerappa Falls; thence up ye river from a white oake tree marked at ye head of ye Falls one hundred and twenty six roods, to a stake, and from ye said oake and stake east 28 dg. north, until one hundred acres is compleated, which land was sold to sd Pearson by the Proprietors Comtee and confirmed by the Proprietors, for thirty eight pounds, fifteen shilings. Dated at Falmouth, September 23. 1732. Pearson, Moses.

John Tyng
Thomas Haskell
James Winslow
John East
} Proprietors Comtee for Laying out ye Common Land in Falmouth.

Recorded pr Moses Pearson, Proprietors Clerk.

---

73 Laid out to John East, the flatts adjoyning a parcel of land laid to the sd John East, bounded on King Street, which is to make up his land aforsd, half one acre, and is to run into ye Fore River, or sea; ye same wedth and corses of his land aforsd until the sd half acre be made up. Dated in Falmouth, November ye 6. 1732. East, John.

John Tyng
James Winslow
Moses Pearson
} Proprietors Comtee for Falmouth.

Recorded pr Moses Pearson, Proprietors Cler.

---

73 Laid out to John Perey one hundred and eighty eight acres of land, lying in the township of Falmouth, bounded as foloweth, begining at a popler tree near the Mast road, over against ye road that leads to the upon mast mill, on Stroutwater River; thence S. 64 dg. and 30 minits E. 188 roods, to a white burch; thence N. 25 dg. and 30 minits E. 160 roods, to a stake; thence N. 64 dg. and 30 minits W. 188 roods, to a stake; thence to ye first bounds, south 25 dg. and 30 minits W. it being for a sixty acre, a 30 acre, a 3 acre, and an acre lott, to ye right of William Giles; and a sixty acre, a 30 acre lott, a 3 acre lott, and an acre lott, to sd Perey's right; if ye same be fre from former grants, sd Perey to leave a road throug the sixty acre lott, where it will be most convenient for ye town's use. Dated in Falmouth, September 18. 1732. Perey, John.

Thos Haskell
John East
Moses Pearson
} Proprietors Comtee for Falmouth.

Recorded pr Moses Pearson, Proprietors Clerk.

---

73 Laid out to Peter Walton, his house lott, in ye township of Falmouth, where his house stands, containing half an acre, begining at Mr. Brimhalls blacksmith's shopp; from thence runing N. 34 dg. 30 minits W. by King street, ten roods, to a stake; thence N. 56 dg. and 30 minits E. to a stake; thence eight roods; thence south 34 dg. 30 minits east, ten roods, to a stake; thence S. 56 dg. Walton, Peter

30 minets W. eight roods, to the bounds first mentioned, laid out acording to town vote; provided it dont infring on former grants. Dated at Falmouth October 23, 1732.

John East, John Tyng, James Winslow } Propietors Comtee for Saying out Lands in Falmouth.

Moses Pearson

Recorded per Moses Pearson, Propietors Clerk.

Goold Moses

Said out to Moses Goold his house lott in the township of Falmouth, containing half an acre, begining at Peter Wallions house lott on King Street; thence N. 34 dg. 30 minits W. ten rood by King Street to a stake; thence N. 56 dg. 30 minits east, eight roods, to a stake; then south 34 dg. 30 minits east ten rood, to a stake; then S. 56 dg. 30 minits W. eight rood to ye stake where we first began; provided it infringe not on former grants. Dated at Falmouth, October 24, 1732.

John East, John Tyng, James Winslow } Propietors Comtee for Saying out Lands in Falmouth

Moses Pearson

Recorded per Moses Pearson, Propietors Clerk.

Wheeler Henry

Said out to Henry Wheeler in the right of Jonathan Filbrook, in ye township of Falmouth, a peice of flatts adjoyning to his land, where on his sheepe stands, to run into the cove the same wedth and corses, of the land aforsd, one hundred feet from high water mark, it being for the one half of the house lott to sd right, if the same same be fre from former grants.

Dated in Falmouth November the sixth 1732.

John Tyng, John East, James Winslow } Propietors Comtee for Falmouth

Moses Pearson

Recorded per Moses Pearson, Propietors Clerk.

Tyng Edward & John

Said out to Edward Tyng and John Tyng, half an acre of land in flatts in ye township of Falmouth, be the same more or less, on the right of Thadeus Clark, decd, lying adjoyning to there house lott, near Fort point, on the south west end thereof, beginen at the westerly corner of sd lott, and running by the end of sd lott at high water mark, and by the end of a lott of land in the possession Phinneys, at high water mark, and so over the point of rocks S. 10 dg. W. to low water mark, and from thence up ye river, one hundred feet; and so keeping the same breadth back to ye place where we began; provided it infring not on former grants. Dated at Falmouth November 6, 1732.

Moses Pearson, James Winslow, John East } Propietors Comtee for Saying out the Common Land in Falmouth

Recorded per Moses Pearson, Propietors Clerk. Recorded November 20, 1732.

Laid out to Ebenezer Hall, a certain tract of land, in the townshipe of Falmouth containing ninety acres, bounded as followeth; begining at a white pine tree, the N.E. corner of James Dowty's sixty acre lott; thence north 23 dg W. ninty pole, to a stake; thence W. 23 dg. S. 160 pole, to a stake; thence paralel with ye first line, ninty pole, to a stake adjoyning to James Barbours land; thence runing upon sd Barbours, and John Barbour and James Dowty's land, to the first bounds mentioned, if the same be fre from former grants; it being for sd Halls thirty and sixty acre lotts: sd Hall to leave a road throug the sixty acre lott where it will be most convenient for the towns use. Dated in Falmouth, October sixth, 1732.

Hall, Ebenezer.

John Tyng
John East
James Winslow } Proprietors Comtee for Falmouth
Moses Pearson

Recorded per Moses Pearson, Propietors Clerk.

Laid out to Benjn Gork, one hundred and fifty foure acres of land, in the townshipe of Falmouth, on ye southerly side of the Fore River at the south westerly corner of land laid out to Edward and John Tyng; from thence south west one hundred and fifty foure roods, to a stake; then north west one hundred and sixty roods, to a stake; then N.E. one hundred and fifty foure roods, to sd Tyngs land, and by sd Tyngs land, south east one hundred and sixty roods, to where we began; with an addition of ten acres at ye norwest end, for so much laid out to Thomas Haskell; which land is for sd Gorks one acre, three, ten, thirty and sixty acre lotts; and for sd Gorks part of a hundred acre grant, to sd Gork and John Sawyer, for a mill lott; provided it infringe not on former grant. Dated November 20, 1732.

Gork, Benjamin

John Tyng
Thos Haskell } Proprietors Comtee for Laying out ye Common Lands in Falmouth.
James Winslow

Recorded per Moses Pearson, Propietors Clerk.

Laid out to James Buxton, thirty acres of land, in the townshipe of Falmouth, bounded as followeth; begining at a white birch, 117 pole from North Yarmouth line, and about one mile from the salt water; thence N.W. sixty pole, to a stake; thence S.W. 80 pole, to a stake; thence runing S.E. sixty pole, to a stake; thence N.E. to the first bounds mentioned; provided the same be fre from former grants. Dated in Falmouth, November 10th 1732.

Buxton, James

John Tyng
James Winslow } Proprietors Comtee for Falmouth
Moses Pearson

Recorded per Moses Pearson, Propietors Clerk.

Laid out to Samll Skillins, one hundred and foure acres, in the

Skillins Samuel

township of Falmouth, on the south side of Casco River, begining at a black ash marked, which ash stands S.W. 160 roods from Colone. Westbrooks house; and from sd ash S.W. 174 roods to a stake; then S.E. 66 roods to a stake; then E.N.E. 185 roods to a stake; then N.W. 141 roods to ye black ash where we began, which land is for his one acre, thre, ten thirty and sixty acre lotts; provided it be fre from former layings out. Dated at Falmouth November 6. 1732.

John Tyng, John East, Moses Pearson, James Winslow } Proprietors Com^tee for Laying out ye Common Land in Falmouth

Recorded for Moses Pearson Proprietors Clerk.

Haskell Thomas

Laid out to Thos Haskell, ten acres of land, in the township of Falmouth bounded as foloweth: begining at a stake adjoyning on John Tyngs land on ye eastermost side the Mast road that leads to Gunston; begining at a stake; thence runing S.E. 40 roods to a stake: thence and from the first bounds S.W. until ten acres be made up; if the same be fre from former grants. Dated in Falmouth November 13, 1732. The land above mentioned is in the roome of a ten acre lott laid out to sd right on Cloves sd name, at or near Capisic.

Thos Haskell, James Winslow } Proprietors Com^tee for Falmouth. Moses Pearson

Recorded for Moses Pearson, Proprietors Clerk.

Briggs Jeremiah

Laid out to Jeremiah Riggs, 43 acres of land lying in the township of Falmouth bounded as foloweth: begining on ye S.W. corner of Briggs, his sixty acre lott: thence runing S.S.W. 43 roods to a stake; thence E. S.E. one hundred and sixty roods; thence N.N.E. 43 roods, to the corner of sd sixty acre lott; and thence N.N.W. bounded upon sd sixty acre lott, runing to ye first bounds; if the same be fre from former grants. Dated in Falmouth November 20, 1732.

John East, James Winslow, Thos Haskell } Proprietors Com^tee for Falmouth. Moses Pearson

Recorded for Moses Pearson Proprietors Clerk.

Thomes Joseph

Laid out to Joseph Themes, sixty acres of land in the township of Falmouth, for his sixty acre lott, bounded as foloweth: begining at a stake at the corner of James Winslows sixty acre lott, on the northern side of Presumpscot River; thence runing up the river, sixty rood, to a stake; and from the two aforsd bounds, N. 20 deg. W. one hundred and sixty rood, until sixty acres be made up; provided it dont inpringe on former grants; see

Thomas to leave a convenient road through sd land where it will be most convenient for the town's use. Dated in Falmouth, November 11th 1732.

John East, John Tyng, Moses Pearson } Proprietors Com^tee for Falmouth

Recorded per Moses Pearson Proprietors Clerk.

Thomes, John

Laid out to John Thomes a sixty acre lott lying in ye township of Falmouth bounded as foloweth: begining at a stake at the corner of Joseph Thomes his sixty acre lott on the northern side Piscumpscot River; thence running up ye river sixty roods, to a stake; and from the two aforsd bounds to run back N. 26 dg. W. one hundred and sixty roods until sixty acres be compleated; if the same be fre from former grants; sd Thom^s to leave a road through sd land where it will be most convenient for the town's use.

Dated in Falmouth November 11th 1732.

Thos Haskell, John Tyng, Moses Pearson } Proprietors Com^tee for Falmouth.

Recorded per Moses Pearson Proprietors Clerk.

Haull, Cornelas ✓

Laid out to Cornelas Haull a tract of land, containing one hundred acres, lying and being in ye township of Falmouth, bounded as foloweth: beginng at a stake at the N. E. corner of Ebenezer Haulls lott; thence N. 23 dg. W. one hundred pole to a small maple; thence W. 23 dg. S. one hundred and sixty pole to a hemlock tree; thence paralel with the first line one hundred pole to a stake at ye norwest corner of ye sd Ebenezer Haulls lot; thence bounded upon sd Haulls lott running to the first bounds mentioned; if the same be fre from former grants; it being for sd Cornelas Haull's sixty thirty and ten acre lotts. sd Haull to leave a convenient road throug the sixty acre lott where it will be most convenient for the town's use. Dated in Falmouth, October ye 6, 1732. Forty acres of sd land is in exchange for forty acres laid out to him on Mr. Sewall's land.

John Tyng, John East, James Winslow } Proprietors Com^tee for Falmouth

Recorded per Moses Pearson Proprietors Clerk.

Winslow, Nathaniel ✓

Laid out upon the right of Nathaniel Winslow, a certain tract of land, containing three acres, lying and being in the township of Falmouth, begining at ye east corner of ye ten acre lott laid out to the right of John Drinkwater, running south 38 dg. E. adjoyning to Timothy Wooster's land, twelve rood, to a stake; thence W. 38 dg. S. forty rood, to a stake, adjoyning to

James Goddard's land, then 38 dg. W. twelve rood, adjoining to Goddard's land to a stake by the south corner of the sd ten acre lott; thence forty rood adjoyning to sd ten acre lott, to the first mentioned bounds; it being in the lew of sd Winslow's lott laid out upon ye town neck.

Dated in Falmouth, November 6. 1732.

John Tyng, John East, Moses Pearson } Proprietors Comtee for Saying out ye Common Land in Falmouth.

Recorded pr Moses Pearson, Proprietors Clerk.

Goddard, James

Laid out to James Goddard, one hundred and thre acres of land lying in the township of Falmouth, on the S.W. side of Pursumpscot River; bounded as foloweth; begining at a gully, the bound of James Winslow's ten acre lott, runing S. 38 dg. E. 137 roods, to a stake; thence W. 41 dg. S. 106 roods to a stake; thence parralel with ye first bounds, to the river; thence to the first bounds mentioned; provided the same be fre from former grants; sd Goddard to leave a road through sixty acres of sd land, where it will be most conveneant for ye town's use; the same being for a sixty, a thirty, a ten and a thre acre lotts, to the right of Robert Wooddard. Dated in Falmouth, July 25, 1732.

James Winslow, Moses Pearson, Thos. Haskell } Proprietors Comtee for Falmouth.

Recorded pr Moses Pearson, Proprietors Clerk.

Emorson, Thomas

Laid out to Thos. Emorson, sixty acres of land in the township of Falmouth, bounded as foloweth; begining at a stake at the head of James Barbour's sixty acre lott; thence runing N.N.W. 160 rood, to a stake; thence S.S.W. sixty roods, to a stake; thence E.S.E. C.S.E. 160 rood, to a stake; thence W.N.W. sixty roods, to the first bounds; if the same be fre from former grants, sd Eemorson to leave a road through sd lott where it will be most conveneant for the towns use.

Dated in Falmouth November 11th 1732.

Moses Pearson, James Winslow, John East } Proprietors Comtee for Falmouth.

Recorded pr Moses Pearson, Proprietors Clerk.

Wheeler, Henry

Laid out to Henry Wheeler 51 acres and ½, of land on the right of Jonathan Fillbrook bounded as foloweth; begining at a poplar tree, the corner of John Perry's land, near the Mast road, and bounded upon sd Perry's land, runing N. 25 dg. and 30 minits E. 160 roods, to a stake, and from the two aforsd bounds to run north 64 degrs. and 30 minits, west, fifty two roods and an half, untill fifty one acres and an half be compleated; if the same be fre from former grants, dated in Falmouth; it being for ye half of said right, excepting half one acre. November 20, 1732

John East, James Winslow, Moses Pearson } Proprietors Comtee for Falmouth.

Recorded December 5th 1732, pr Saml. Moody, Propr. Clerk.

Laid out to Dr. Samll Moody, seventy acres of land lying in Fal-
mouth, and on the south side Fore River, and bounded as follows; Beginning at Moody, Samuel
a stake which is the the eastermost bounds, or corner, of seventy acres of land laid
out this day for Joshua Moody, Esq, and adjoyning the south west side of Mr.
Benjn York, his hundred and fifty four acre lott; then south east twenty five rod,
to stake adjoyning on sd Yorks land; then south west, one hundred and fifty rod,
to a stake; then north west, seventy five rod, to a stake; north east one hundred and
fifty rood adjoyning on sd Joshua Moodys land, to the first bounds mentioned;
which is for sd Moody's ten and sixty acre lotts; - provided it dont inpringe upon
any former grant. Dated at Falmouth, Decembr 11th, 1732.

Recorded December 15th 1732. } Phinehas Jones } Proprietors Comittee
for Samll Moody, Propr Clerk } Peter Hallon } for
Edmund Mountfort } Layng out Land.

Laid out to Thomas Westbrook, Esq. seventy acres of land on the right
of Mathew Patten, lying in Falmouth, and on the south side of Fore River; be- Westbrook Thomas
gining at a stake which is the eastermost corner of Doctr Moody's seventy acre
lott laid out to him this day, and adjoyning on the south west side of Mr. Benjn
Yorks hundred and fifty four acre lott, then runing south east forty three
rod to the southerly corner of sd Yorks land; from thence south east, twenty three
rod, to a stake; then south west, one hundred and fifty rod, to a stake; then
north west, seventy five rod, to the southerly corner of Doctr Moody's seventy acre
lott; then north east adjoyning to sd Moodys lott, one hundred and fifty rod,
to the first bounds mentioned; which is laid out to sd Pattens right for the ten
and sixty acre lotts belonging to sd right; provided it be free from former grants.

Dated at Falmouth, Decr 11th, 1732. Phinehas Jones } Propr Comittee
Recorded December 15th 1732. } Peter Hallon } for
for Samll Moody Propr Clerk } Edmund Mountfort } Layng out Land.

Laid out for Mr. Samll Waldo, of Boston, merchant, one hundred
and four acres of land lying in the township of Falmouth, and bounded as Waldo, Samuel
follows: Beginning at the the easterly corner of Coll Westbrooks hundred and
four acre lott, laid out to his own right, on the south side of Shoudwater River;
and then south-east, seventy rod to a stake adjoyning on Mr. Smiths land; then
south west, two hundred and forty-four rod, adjoyning on Capt. Moodys seventy
acre lott lott, to a stake; north west, seventy rod, to a stake; then north east, two hundred
and forty-four rod, adjoyning on Coll Westbrook's land aforesd, to the first bounds men-
tioned; - sd hundred and four acres, for sd Waldo's one, three, ten, thirty and sixty acre
lotts, upon the right granted him by the Proprietors of sd town; - provided
it be free from grants. Dated at Falmouth, Decembr 11th

1732.
Recorded December 15th 1732.
pr Sam.ll Moody, Prop.rs Clerk

Phinehas Jones
Peter Walton
Edmund Mountfort
} Prop.rs Comittee for Laying out Land

Westbrook Thomas

Laid out for Thomas Westbrook, Esq. one hundred and four acres of land, in the township of Falmouth, and on the south side of Shoodwater River, begining at a stake standing thirty seven rod north west from the southerly corner of the eight hundred acres of land sold by Co.ll Westbrook, Capt. Jordan and company to Mr. Waldo adjoyning on the north west end of Mr. Smith's sixty acre lott; then south west adjoyning sd Smith's land, eighteen rod, to a stake; then south east eighty rod, to a stake; then south west one hundred and sixty rod adjoyning on sd Westbrooke's hundred and four acres which was laid out to him this day, upon the right given him by the town; then north west one hundred and five rod to a stake; then north east one hundred and sixty rod, to a stake, then adjoyning on the aforesd eight hundred acres, south east to the first bounds mentioned; which land is laid out on the right of Martin Jose; and is one, three, ten, thirty and sixty acre lotts belonging to sd right; provided the same be free from former grants. Dated at Falmouth, Decem.r 11th 1732.

Recorded Decemb.r 15th 1732.
pr Sam.ll Moody, Prop.rs Clerk.

Phinehas Jones
Peter Walton
Edmund Mountfort
} Prop.rs Comittee for Laying out Land

Roberts John

Laid out for Mr. John Roberts, one hundred and four acres of land lying in Falmouth, and on the southard side of Shoodwater River, and bounded as follows: begining at the northermost corner of one hundred and four acres laid out this day to the right of Martin Jose, and adjoyning on the south west side of the eight hundred acres sold by Co.ll, Co.pe Westbrook, Capt. Jordan and company to Mr. Waldo, and from thence north west, adjoyning sd eight hundred acres, one hundred and four rod, to a stake; then south west, one hundred and sixty rod to a stake; then south east, one hundred rod, to a stake; then adjoyning on sd Jose, his land, north east, one hundred and sixty rod to the first bounds mentioned, - which is the hundred and four acres granted to sd Roberts by the Proprietors; - provided it does not infringe on any former grant. Dated at Falmouth, December 11th, 1732.

Recorded Decemb.r 15th 1732
pr Sam.ll Moody, Prop.rs Clerk

Phinehas Jones
Peter Walton
Edmund Mountfort
} Prop.rs Comittee for Laying out Land

Laid out to John Burly, a certain tract of land in the township of

Falmouth, containing thirty acres, and is bounded as followeth: begining at the western corner of Jeremiah Hodgdons, his ten acre lot, at a maple tree standing by the river of Persumpscot, on the southerly side of sd river; sd tree marked on four sides; and thence fronting up upon the main river of Persumpscot to Daniel Godfreys, his thirty acre lott, that was assigned to Thomas Davis of Dover, to a white pine tree marked on four sides; and thence back into the woods S.S. west, on Daniel Godfreys thirty acre lot; and S.E. and by S. on Jeremiah Hodgdons ten acre lot, free from former grants, till thirty acres be compleated; it being for a thirty acre lot in exchange for the sd Bayley. Dated at Falmouth, October the 5th, 1732.

James Winslow, John East, Thomas Haskell } Proprietors Comittee for Falmouth.

Recorded December 15th, 1733.
per Samll Moody, Propr Clerk

Bayley, John ✓

Laid to Joseph Bayley, a certain tract of land, in the township of Falmouth, containing ninty seven acres, and is bounded as followeth: begining at a maple tree on the N.N.E. side of Persumpscot River, at the uppa most part of the Falls, called by the name of Saccarappa, fronting E.S.E. down upon said river, ninety seven rods to a stake; and thence into the woods, N.N.E., the same width till the ninety seven acres be made up, or compleated, if the same be free from former grants; it being for a thirty acre lot that was laid out by the town to sd Bayley; and for a sixty acre lot, on the right of Randel Macdonall; and a three acre lot which was laid out to sd Macdonall; the other land is a three acre and a one acre lots laid out to sd Bayley, which lands he the sd Bayley takes in exchange. Dated at Falmouth, ye 7th of Octor ye year 1732.

Thomas Haskell, John East, James Winslow } Proprietors Comittee for Falmouth.

Recorded Decembr 15th, 1732.
per Samll Moody, Propr Clerk.

Bayley, Joseph ✓

Laid out to Joseph Bayley, a certain tract of land, in the township of Falmouth, containing sixty acres, and bounded as followeth; begining at a stake, nine rods W.N.W. from John Bayleys seventy nine acres, on the N.N.E. side of sd land, adjoyning part on Pols and Flints lands; on the north side of the Back Cove; thence N.N.E. sixty three rods and three quarters of a rod, to a stake; and thence W.N.W. one hundred fifty one rods, to a stake, S.S.W. sixty three rods and three quarters of a rod, to John Bayleys N.W. bound tree marked with I.B: Dated at Falmouth, Octobr ye 7th, 1732.

James Winslow, Thomas Haskell, John East } Proprietors Comittee for Falmouth.

Recorded Decembr 15th, 1732 per Samll Moody, Propr Clerk.

Bayley Joseph

Skelling Benjamin

Laid out for Benjn. Skelling sixty acres of land lying in Falmouth and on the south side of Stroudwater River, and bounded as follows: begining at the westerly corner of the eight hundred acres of land solet by Coll. Westbrook, Capt. Jordan and company; then south west, one hundred and sixty rod, to a stake; then north west, sixty rod, to a stake; then north east, one hundred and sixty rod, to a stake; then south east, sixty rod to the first bounds mentioned, which is the sd Skelling sixty acre lott; provided the same be free from former grants. Dated at Falmouth, Decembr. 11th, 1732.

Phinehas Jones
Peter Walton
Edmund Mountfort
} Proprietors Comittee for Laying out Lands.

Recorded Decembr. 15th, 1732
per Samll. Moody, Propr. Clerk

Cobb Samuel

Laid out to Samll. Cobb sixty acres of land lying in the townshipe of Falmouth, and on the southerly side of Stroudwater River, begining at the eastely corner of sixty seven acres and a halfe of land laid out to the right of Thomas Cloyce; and thence south west, one hundred and sixty rod adjoyning on sd sixty seven acres and a half, to a stake; then south east, sixty rod, to a stake; then north east, one hundred and sixty rod, to a stake; then north west, sixty rod, to a stake adjoyning on the land solet by Coll. Westbrook and Capt. Dominicus Jordan and company, to Mr. Samll. Waldo, merchant, in Boston, being the first bounds mentioned; sd sixty acres being for his sixty acre lott, granted by the town; provided it be free from former grants. Dated at Falmouth Decembr. 11th, 1732.

Recorded Decembr. 15th, 1732.
per Samll. Moody, Propr. Clerk
} Phinehas Jones, Peter Walton, Edmund Mountfort — Proprietors Comittee for Laying out Lands.

Westbrook Thomas

Laid out for Thomas Westbrook, Esq. one hundred and four acres of land lying in the townshipe of Falmouth and bounded as follows: begining at a stake standing eight rod south east from the westerly corner of Mr. Smith's sixty acre lot lying on the south side of Stroudwater River, adjoyning on land laid out to Marlin Jose, this day; then south east seventy rod, to a stake, which is the northerly corner of the hundred and four acres of land laid out to Mr. Waldo this day; then south west, two hundred and forty four rod, to a stake, adjoyning on sd Waldos land; then north west seventy rod, to a stake; then north east two hundred and forty four rod adjoyning on sd Jose his land to the first bounds mentioned, which is for sd Westbrooks one, three, ten, thirty and sixty acre lotts; for the right granted him by the town and propriety; provided it be free from former grants.

Dated at Falmouth, Decembr. 11th, 1732.

Recorded Decembr. 15th, 1732.
per Samll. Moody, Propr. Clerk
} Phinehas Jones, Peter Walton, Edmund Mountfort — Proprietors Comittee for Laying out Lands

Said out to John Trott thirty four acres of land, the thirty acres being for a thirty acre lott taken from him by Phinehas Jones and four acres being for his three acre lott, and one acre lott taken from him by Capt. Joshua Moody and Company, said thirty four acres of land lying and being in the township of Falmouth and bounded as followeth: begining at a stake at the south west corner of John Mellets sixty acre lott, thence runing thirty four rods south west, and thence runing north west one hundred and sixty rods; thence noth east thirty four rods to a stake, thence one hundred and sixty rods to the first bounds mentioned; provided it be free of former grants. Dated at Falmouth, March 7th 1732/3. Trott, John

Joshua Moody
Recorded March 7th, 1732/3 — Edmund Mountfort — Comittee
for Samll Moody Propr. Clerk. — Peter Wallen

Said out to the assignes of Richard Brederidge, ninety acres of land lying in the township of Falmouth, and on the south side of Fore River, bounded as follows, beginning at an ash tree marked, which is the northwardly corner of Samll Skellings hundred and four acre lott, then running north west, twenty rods to a stake, then south west three hundred and five rods, to a stake; then south east eighty five rod, to a stake, then north east one hundred and thirty rod, to a stake, then north west sixty five rod to a stake adjoyning on sd Skellins land; then north east one hundred and seventy five rod, to the first bounds mentioned joyning on sd Skellings land; it being for a thirty and sixty acre lotts; provided the same be free from grants. Dated at Falmouth Decembr 29th, 1732. Brederidge, Richard

Phinehas Jones, Proprietors Comitte
Recorded March 23, 1732/3. — Peter Wallen — for
for Samll Moody, Propr. Clerk. — John Brown — Lying out Lands

Said out to Phinehas Jones, on the right of Thomas Cloyce sixty seven acres and an halfe of land lying in the township of Falmouth, and on the southerly side of Stroudwater Stream, and bounded as follows: begining at the westwardly corner of eight hundred acres of land sold by Coll. Thomas Westbrook, Esq., Dominicus Jordan &c. a comittee of the antient proprietors of Falmouth, impowered to sell the common lands, to Mr. Samll Waldo of Boston, merchant; from thence runing south west to a stake one hundred and sixty rods; from thence south east sixty seven rods and an halfe to a stake; from thence north east one hundred and sixty rods to a stake; thence norwest sixty seven rods and an halfe to the place where we began; provided the same be clear of former grants, which Jones, Phinehas

land is for sd Cloyces three quarters of a sixty and thirty acre lott of land belonging to them, pursuant to the proprietors vote.

Edmund Mountfort } Proprietors Comittee
Peter Walton } for
John Brown } Layeng out Lands

Recorded March 23d, 1732/3.
pr Samll Moody Propr Clerk.

Moody, Joshua

Laid out to Joshua Moody Esq seventy acres of land in the township of Falmouth, and on the south side of Stroudwater river, and bounded as follows; begining at a stake being the southerly corner of the Reverend Mr. Smith sixty acre lott; then south west, adjoining on Mr. Benj. Gorhs hundred and fifty four acre lott ninty and six rod, to said Gorhs corner, then south east, fifty fifty four rod to a stake, adjoining on sd Gorhs land; then south west one hundred and fifty rod, adjoining on Dr. Moodys land, to a stake; then north west six rods and an halfe, to a stake; then north east two hundred forty four rod, to adjoyning on Mr. Samll Waldos land to a stake, thence south east twenty rod, and an halfe, to the first bounds mentioned; which land is for the sd Moodys ten and sixty acre lotts; provided it be free from former grants. Dated at Falmouth Decembr 11th 1732.

Phinehas Jones } Propr Comittee
John Braine } for
Edmund Mountfort } Layeng out Lands

Recorded July ye 17th 1733.
pr Samll Moody Propr Clerk.

Brodereedge Richard

Laid out pr the heirs or assignes of Richard Brodereedge, three acres of land lying in the township of Falmouth and on north east side of Presumpsect River, and bounded as follows; begining at a hemlock tree marked, which is the easterly corner of a sixty acre lott laid out this day to Samll Jordan; thence north east eleven degrees east, twenty rods, to a stake; thence south east, eleven degrees south, twenty four rods to a stake; thence south west, eleven degrees west, twenty rod, to a stake; thence north west eleven degrees north, twenty four rod, to the first bounds mentioned; which is for the said Brodereedges heirs or assignes, three acre lott; provided the same be free from former grants, and not yet laid out. Dated at Falmouth, May ye 19th, 1733.

Edmund Mountfort } Proprietors Comittee
John Brown } for
Joshua Moody } Layeng out of Lands

Recorded July ye 17th, 1733.
pr Samll Moody Propr Clerk.

Brodereedge, Richard

Laid out to the heirs or assignes of Richard Brodereedge, ten acres of land and meadow, situate in the township of Falmouth, and

on the north easterly side of Presumpscot river; and on the south easterly side of the north easterly branch of Piscataqua river; it being an old beaver pond, and lyes on the third crook from Presumpscot river, that emtys itselfe out of a beaver pond into the south east side of sd Piscataqua river, and about halfe a mile up said brook, and about north east from the meadows laid out to Mr. George Tuck and Mr. Staples and bounded as follows; Beginning at a white pine tree marked; thence west forty four degrees south thirty one rod, to a maple tree; thence south thirty eight degrees west, fifty-four rod, to a white ash tree marked; thence east forty four degrees south, twenty-one rod, to a stake; thence north forty six degrees east, seventy one rod, to a stake or maple tree; thence north twenty one degrees west, thirty one rod, to the first bounds mentioned; which ten acres is for the ten acre lott belonging to sd right, if the same be free from former grants, and not as yet laid out. Dated at Falmouth April 20th 1733.

Edmund Mountfort } Proprietors Comittee
John Brown } for
Joshua Moody } Laying out Lands.

Recorded July ye 17th 1733.
pr. Samll. Moody Propr. Clerk.

Laid out for Phinehas Jones forty five acres of land, as assign to Thomas Cloyce, late of Falmouth, deceasd, situate in Falmouth afore sd, and on the south side of Stroudwater river, and bounded as followeth; Begining at a stake which is the south westerly corner of the hundred and four acres of land laid out upon the right of Marten Jose; then south west one hundred and one rod, to a stake, adjoyning on the one hundred and four acres laid out to Coll. Westbrook; thence north west, twenty one rod, to a stake; thence north east, one hundred and one rod, to a stake; thence south east seventy one rod to a stake, being the first bounds mentioned, which is three quarters of a sixty acre grant made to sd Thomas Cloyce, as may appear by sd grant on York records for deeds, provided the sd grant has not been laid out before, and the above sd land be free from former grants, and not yet laid out. Dated at Falmouth May ye 3d 1733.

Jones, Phinehas

Edmund Mountfort } Proprietors Comittee
John Brown } for
Joshua Moody } Laying out Lands.

Recorded July ye 17th 1733.
pr Samll. Moody Propr. Clerk.

Laid out for Phinehas Jones seven acres and a half of land or meadow (on the right of Thos. Cloyce, late of Falmouth, deceasd,) lying in the township of Falmouth, and on the north east side of Presumpscot River, and bounded as follows: begining at a rock lying in the midle of a brook, which brook runs through the ten acres of meadow which

Jones, Phinehas

is laid out to the right of Richard Broderedge, and up the sd brook, south easterly about thirty or forty rod from sd meadow, at which rock there is an old beaver dam across sd brook; thence east twenty one degrees south, sixty rod to a stake; thence south twenty one degrees west twenty rod, to a stake; thence west twenty-one degrees north, sixty rod, to a stake; thence north twenty one degrees east twenty rod, to the first bound mentioned; which is for three quarters of the ten acre lott belonging to sd Cloyces right; if the same be free from former grants, and not yet laid out. Dated at Falmouth, May 19th 1733.

Edmund Mountfort } Proprietors Comittee
John Brown } for
Joshua Moody } Laying out Land

Recorded July ye 17th 1733.
pr Samll Moody Propr Clerk.

Mason, Thomas

Laid out to the heirs or assigns of Thomas Mason, sixty acres of land situate in the township of Falmouth and on the south side of Strowdwater River, and bounded as followeth; begining at a stake, which is the easterly corner of Thomas Haskells ten acre lott; thence south west, adjoyning on said Haskells lott, and the hundred fifty and four acre lott laid out to Mr. York, one hundred fifty-four rod, to a stake; thence south-east, sixty two rod and an half, to a stake; thence north-east one hundred fifty-four rod, to a stake; thence north west, sixty two rod and an half, to the first bounds mentioned, which is sixty acres granted to sd Mason by President Danforth, as by sd grant may appear baring date in the year 1680, and on York record, for the County of York, Lib. 13. Fol. 122; provided sd grant has not heretofore been laid out; and the land now laid out bee free from former grants; if the same is not yet laid out. Dated at Falmouth, May ye 3d 1733.

Edmund Mountfort } Proprietors Comittee
John Brown } for
Joshua Moody } Laying out Lands

Recorded July ye 17th 1733.
pr Samll Moody Propr Clerk.

Worcester Timothy

Laid out to the right of Timothy Worster, a certain tract of land in the township of Falmouth, containing ten acres about a half of a mile from Richard Stubbs, his dwelling house upon a norwest course, bounded as followeth; begining at a pine tree; thence south-west and by west, half west, eighty rods to a stake; thence norwest and by north, half north twenty rods, to a beech tree marked; thence north east and by east, half east, eighty rods, to a stake; thence twenty rods, to the first bounds mentioned, if the same be free from former grants. Dated in Falmouth January 14th 1731/2.

Thomas Haskell } Proprietors Comittee
John East } for
Moses Pearson } Falmouth

Recorded July 25th 1733, pr Samll Moody Propr Clerk

Laid out to John Millet seventy three acres of land lying and being in the town of Falmouth being for his three acre lott, ten acre lott and thirty acre lott, and the half of his sixty acre lott ye other half where of he sold to John Trott, which is supposed to be on old rights; and sd Millet desires to remove the bounds of which said lotts, viz: three acres, ten thirty and sixty, may appear by the records of the town and Propr's of Falmouth, and where granted to him by them he giving a quit claime of said lands to the town and propriety aforsd, the sd seventy three acres being butted and bounded as follows: beginning at the southern corner of James Winslows sixty acre lott at the head of Long Reach, from thence running east twenty eight degrees north seventy three rods, to a stake; and from each of sd corner bounds back on a course south thirty eight degrees east, one hundred and sixty rods; provided the same be free from all former grants. Dated at Falmouth, Aprill 2d, 1733.

Millet John

Joshua Moody
Edmund Mountfort
John Brown
} Propr's Comittee for Laying out of Lands

Recorded Aprill 2d, 1733.
for Saml Moody Propr's Clerk.

Laid out for Mr. John Sawyer four acres of land lying in Falmouth, and on Paperdeck side of the river, and on the southerly side of the Great Marsh adjoyning on the southerly side of the said Sawyers ten acre lott, begining at a stake standing in the side of the sd marsh; thence south twenty three degrees east twenty rod, to a black birch tree; thence west twenty three degrees south thirty two rod, to a white oake tree; thence north twenty three degrees west twenty rod, to a stake; thence east twenty three degrees north thirty two rod, to the first bound mentioned, adjoyning on sd ten acre lott, which is for the sd Sawyers acre and three acre lotts, if the same be free from former grants. Dated at Falmouth July 27, 1733.

Sawyer John

Edmund Mountfort
Phinehas Jones.
Joshua Moody
} Propr's Comittee for Laying out Lands.

Recorded July ye 28, 1733.
for Saml Moody, Propr's Clerk

Laid out to John Graves sixty acres of land lying in the town of Falmouth about a mile westerly from Pesumpscot River, and bounded as follows beginening at a bunch of maples and black ashes standing in a small brook that runs through a fresh meadow, and empties into Pesumpscot River, and from said bunch of trees aforesaid east and be south sixty rod, to a stake, with a heap of stones round the same, and from thence north and by east, one hundred and sixty rod, to a white oak tree marked; thence west and be north, sixty pole, to a white oake tree, mark-

Graves John

ed: thence south and be west one hundred and sixty rod, to the first bounds mentioned; provided the said Greaves has not already taken up his sixty acre lott granted to him by the town or proprietors; and that the above said be free from former grants. Dated at Falmouth, August 3d. 1733.

Edmund Mountfort } Proprietors Comittee
Recorded August 13th. 1733. } John East } for
Jr Saml. Moody, Propr. Clerk } Joshua Moody } Laying out Lands

---

Bayley, Robert & Laid out to Robert Bayley, sixty three acres of land on the south side of Pesumpscot River, beginning at a stake joyning to James Winslows sixty acre lott, and from thence to run up the river till it makes the said lott sixty three rods in weadth, to a stake, and from each of the said stakes, one hundred and sixty rods back into the woods, on a coarse south 38 degrees east, the same being for his sixty and three acres lotts; provided the same be free of former grants. Dated at Falmouth, December 29th. 1732.

Edmund Mountfort } Proprietors Comittee
Recorded August ye 2d. 1733 } Peter Walton } for
Jr Saml. Moody, Propr. Clerk } Phinehas Jones } Laying out Lands

---

Ingersoll, Benjamin Laid out to Benjamin Ingersell, one hundred and twenty acres of land lying in the township of Falmouth, and on the north-east side of Pesumpscot River, and above the lower falls in said river, begining at a stake which is the upper bounds on the river of forty acres of land laid out to Jacob Royall, and from said stake to run on the river one hundred and twenty rods in breadth to a stake, and from each of the said front bounds to run back into the woods north, thirty three degrees east one hundred and sixty rods, or till the same be compleated; provided the same be free from former grants the said land being for his own sixty acre lott, and the sixty acres belonging to the right that he purchased of Richard Richardson. Dated at Falmouth, September ye 10th. 1733.

Edmund Mountfort } Proprietors Comittee
Recorded September 10th. 1733. } Phinehas Jones } for
Jr Saml. Moody Propr. Clerk } John East } Laying out Lands

Mountfort, Edmund Laid out to Edmund Mountfort, ninety acres of land, lying in the township of Falmouth, and on the north-east side of Pesumpscot River, and bounded as follows, begining at that red birch tree, which is the southerly corner of sixty acres of land laid out to Samuel Jordan; and from thence south west eleven degrees west ninety rods, to a stake and from thence

norwest eleven degrees north, one hundred and sixty rods to a stake, and from thence north-east eleven degrees east, ninety rods, to a stake, and from thence south-east eleven degrees south, one hundred and sixty rods to the first bounds, we began at; provided the same be free from former grants, and he give up his right to the proprietors in thirty acres of land laid out to him on the Fore River. Dated at Falmouth May 19th 1733.

Phinehas Jones, John Brown, Joshua Moody } Proprietors Comittee for Laying out Lands

Recorded September 11th 1733 } for Samll Moody Propr Clerk }

Laid out to Jeremiah Moulton, Esq. thirty acres of land lying in the township of Falmouth, bounded as followeth: begining at the norwest corner of sd Moultons sixty acre lott and runeing to the north east corner of sd sixty acre lott, being about sixty rod and from the two aforesaid bounds to extend to the northerd the same course of sd sixty acre lott untill thirty acres be compleated; if the same be free from former grants - the same being in consideration of a thirty acre lott lying at Mackworths Point and now acquitted to said town. Dated in Falmouth, September the 11th, 1733. Moulton Jeremiah

Joshua Moody, Phinehas Jones, John Brown } Proprietors Comittee for Falmouth.

Recorded September 19th 1733. } for Samll Moody, Propr Clerk. }

Laid out to John Overin one hundred and four acres of land, bounded as followeth: begining at the corner of Benjamin Gamblins land, at Pesumpsect River - the northern side - and to run up sd river one hundred and four rods to a stake, and from the two aforesd bounds to run back the same courses of the other lott below, till it makes up one hundred and four acres, it being for an acre lott, a 3, a ten, a 30, and a sixty acre lott to sd right; if the same be free from former grants. Dated in Falmouth, November 21st 1732. Overin, John

John East, James Winslow, Moses Pearson } Proprietors Comittee for Falmouth.

Recorded September 19th 1733 } for Samll Moody, Propr Clerk. }

Laid out to Benjamin Gamblin Esq. one hundred and four acres of land, in the township of Falmouth, on the northern side of Pesumpsect River, bounded as followeth: begining at the river, at the corner of John Thomes his sixty acre lott, and running up the river, 104 rod, to a stake, and to run from the two aforesd bounds back from the river, untill one hundred and four acres be made up; - it being for an acre lott, a 3, a ten, Gamblin, Benjamin

a thirty and a sixty acre lotts, to sd Gamblin's right, if it be free from former grants. Dated in Falmouth, November 21, 1732.

John East } Proprietors Comittee
Recorded September 19th, 1733. } James Winslow } for
p Samll Moody, Propr's Clerk. } Moses Pearson } Falmouth

Goddard, James

Laid out to James Goddard, seventeen acres and three quarters of land situate in Falmouth and on the south side of Pesumpscot River, begining at a stake standing by the side of sd river, which is the upper corner upon the river, of thirteen acres laid out to Timothy Worster, and from sd stake up the river forty rod, to a stake, and from the two stakes, running back into the woods the same course that the sd thirteen acres doth, till seventeen acres and three quarters be made up; it being in lieu of seventeen acres and three quarters of his hundred and three acres which he has quitted to the propriety; provided the same be free from former grants. Dated at Falmouth, September 25, 1733.

Edmund Mountfort } Proprietors Comittee
Recorded September 25, 1733. } John East } for
p Samll Moody, Propr's Clerk. } Phinehas Jones } Falmouth.

Waldo, Samuel

Laid out to Samuel Waldo assigne of John Armstrong of Falmouth in the County of York sixty acres of land lying and being in the township of Falmouth and bounded as followeth: begining at a hemlock tree, which is the easterly corner of of Samll Jordan's sixty acre lott which was laid out in May the 19th, 1733, said hemlock tree standing by the north east branch of Piscataqua River as may appear by the return of said Jordan's land, and from said tree north-west, eleven degrees north, sixty rod, to a stake; thence adjoining on sixty acres laid out to William Pole, north east one hundred and sixty rod, to a stake; thence south east, sixty rod, to a stake; thence south-west, to the first bounds mentioned; which is for a sixty acre lott belonging to said right; provided it be not on any former grants. Dated at Falmouth November 5th, 1733.

Edmund Mountfort } Proprietors Comittee
Recorded November 3d, 1733. } John East } for
p Samll Moody, Propr's Clerk. } Phinehas Jones } Laying out Lands

---

Waldo, Samuel

Laid out to Samuel Waldo, assigne of Thomas Thomes of Falmouth in the County of York, sixty acres of land lying and being in the township of Falmouth, the north easterly side of Pesumpscot River, and

bounded as followeth: begining at a stake standing in the dividing line between Falmouth and North Yarmouth, it being the easterly corner of one one hundred and four acres of land layed out to Isaac Davis, deceas'd, which stake stands three miles, one hundred and twelve rods, north west from the white rock on the bay side between Falmouth and North Yarmouth, from said stake; thence south-west one hundred and sixty rod, adjoining to said Davis, to a stake; thence south east, sixty rod, to a stake; thence north-east one hundred and sixty rod, to a stake standing in said town line; thence north west to the first bounds mentioned; provided it be not on any former grants. Dated at Falmouth November ye 5th 1733.

Edmund Mountfort } Proprietors Comittee
John East } for
Phinehas Jones } Laying out Land

Recorded November 3d 1733
pr Samll Moody, Propr Clerk

Laid out to Samll Waldo, assigne of John Trott, sixty acres of land lying in the township of Falmouth and to the north east side of Pesumpscott River, lying near the north east branch of Piscataqua River, begining at a stake which is the northerly bounds of three acres of land laid out to the right of Richard Broderedge, which is twenty rod north east from the easterly corner of sixty acres of land laid out to Samll Jordan; and from said stake north east, one hundred and forty nine rods, to a stake; then south east, sixty rods, to a stake; then south west, one hundred and sixty nine rods, to a stake; then north west, thirty six rods, to a stake; then north east twenty rods, adjoining on the aforesaid three acres, to a stake; then north west, adjoyning on said three acres, twenty four rods, to the first bounds mentioned, which is for the said Trott's sixty acre lott, provided it be free from former grants. Dated at Falmouth, November ye 2d 1733.

Waldo Samuel

Edmund Mountfort } Proprietors Comittee
John East } for
Phinehas Jones } Laying out Lands

Recorded November 3d 1733
pr Samll Moody Propr Clerk

Laid out to Samll Waldo, assigne of Robert Means, of Falmouth, a certain tract of land, containing sixty acres, lying in the township of Falmouth, bounded as followeth: begining at a stake which is the easterly corner of sixty acres, this day laid out to John Trott; then south west, one hundred and sixty rods adjoyning on said Trott's lott, to a stake; then south east, sixty rods, to a stake; then north east, one hundred and sixty rod to a stake; then north west, sixty rod, to the first bounds; if the same be free from former grants; said land lying on the north east side of Pesumpscott River.

Waldo Samuel

Edmund Mountfort } Proprietors Comittee
John East } for
Phinehas Jones } Laying out Lands

Dated at Falmouth November 3d 1733.
Recorded Nov. ye 3d 1733 pr Samll Moody, Propr Clerk

Waldo Samuel

Laid out to Samuel Waldo two hundred and sixty eight acres and one hundred and thirty two rods of land in the town of Falmouth, and on the north-east side of Pesumpscott River, bounded as followeth, begining at a stake which is the most southerly bounds or corner, of ninety acres laid out to Edmund Mountfort; from thence north east eleven degrees east, ninety rods to a stake; then south west, ninety rods to a stake; then north east, three hundred and twenty rods, to a stake; then south east, eighty eight rods, to a stake; then south west, three hundred, seventy and four rods, to a stake; then north twelve degrees west, two hundred thirty rods, to the first bounds mentioned, - which is in lieu of severall tracts of land released by the sd Samll Waldo to the Proprietors of Falmouth aforesaid; - which is as followeth: one hundred and three acres laid out to the right of John Prichard, October 28, 1732; - forty four acres laid out to John Tyng November 17 1732; eighty seven acres, being part of two hundred and four acres laid out to John Wass and his father, Willmot, October 27, 1732; - two acres and sixty rods, being the one half of four acres, one hundred and twenty, which is part of twenty five acres and an half acre laid out to Edward and John Tyng, October 28, 1732; - twenty two acres, one hundred fifty two rods, which is the two thirds of thirty four acres and sixty eight rods, which is part of one hundred sixty three acres of land laid out to Edward and John Tyng October 27, 1732; - nine acres and an half acre, which is the one half of nineteen acres which is part of one hundred and four acres laid out to the right Joshua Lane October 28, 1732; - the severall tracts of land, in the whole, containing two hundred and sixty eight acres and one hundred and thirty two rods; - the bounds whereof may more at large appear by his deed of quit-clame, bearing even date with this return.

Dated at Falmouth, November 5th, 1733.

Edmund Mountfort
John East
Phinehas Jones
} Proprietors Comittee for Laying out Lands

Recorded November 5th, 1733.
p Samll Moody Propr Clerk.

Sawyer John

Laid out for John Sawyer, on hundred and forty acres of land in the township of Falmouth, and on the north-east side of Pesumpscot River, - begining at a stake standing in the dividing line between Falmouth and North Yarmouth, and two miles and ninety rods from Casco Bay, as said line runs; then north-west, as said line runs one hundred and forty rods, to a stake; then south west one hundred and sixty rods, to a stake; then south-east, one hundred and forty rods, to a stake; then north-east, one hundred and sixty rods, to the first bounds mentioned; - thirty acres of which is in lieu of thirty acres laid out him in Papooduck, and for his sixty acre lott, and fifty, which is half one hundred acres granted by said town to him and to Benjamin York, for building mills in said town; provided

the same be free from former grants. Dated at Falmouth November 5th 1733.

Joshua Moody } Proprietors Comittee
Phinehas Jones } for
John East. } Laying out Lands.

Recorded November 29th 1733.
p Samll Moody, Propr Clerk.

---

7 Laid out to Richard Stubbs, one hundred and three acres of land, situate in Falmouth, and bounded as followeth; begining at a stake standing in in the dividing line between Falmouth and North Garmouth, one mile and an half from the Bay, as said line goes, and from said stake, south west, one hundred and thirty-four rods, to a birch tree marked, and from thence, south-east, one hundred and ten rods, to a hemlock tree marked, and from thence one hundred and fifty four rods, north-east, to the aforesaid dividing line; thence north-west, as the dividing line runs, one hundred and ten rods, to the first bounds mentioned, - which is for the three and thirty acre lotts (formerly laid out to the right of Timothy Worster and quitted to the Proprietors of Falmouth aforesaid by said Stubbs) and for the sixty acre lott to the sd right of Timothy Worster, and ten acre lott upon the right of Robert Hains, decas'd; - provided the above sd land be free from former grants. Dated at Falmouth, October 3. 1733.

Stubbs, Richard

320
160
480
110
370

Joshua Moody } Proprietors Committee
Phinehas Jones } for
John East. } Laying out Land.

Recorded November 29th 1733.
p Samll Moody, Propr Clerk.

---

7 Laid out to John Mariner a certain tract of land in the township of Falmouth, containing five acres and a half of land, bounded as followeth: begining at a firr tree standing on the south side of Fall Brook, and thence S.S.W. 60 sixty rods, to a spruce tree marked IM; and thence S.E. 3 rods, to a spruce tree marked IM; and thence N.E.S.E. forty three rods, to a hemlock tree marked IM, standing on the south side of the brook; and thence down along the brook, to the first bound tree, where we began, mark IM, - it being, in part of his thirty acre lott; - if the same be free from former grants. Dated Falmouth, December ye 5th Anno 1733.

Mariner John

John East } Proprietors Committee
Phinehas Jones } for
Edmund Mountfort } Falmouth.

Recorded December ye 3d 1733.
p Samll Moody, Propr Clerk.

---

8 Laid out to Samll Jordan sixty acres of land, lying in the township of Falmouth and upon the north east side of Pesumpscot River, and on the north east branch of Piscataqua River, and bounded as follows; begining

Jordan Samuel

at a hemlock tree marked standing on the south easterly side of said Piscataqua River, and about two rod from a point of rocks, which is against the upermost part of the first little falls from the mouth of said river, and at the mouth of the third brook, from the mouth of said Piscataqua River that that emptys itself into said river on the on the south east, there being a large falls upon said brook about ten rod from said tree; thence south west eleven degrees west, one hundred and sixty rod, to a red birch tree; thence thence north west, eleven degrees, north sixty rod, to a maple tree; thence north east eleven degrees east one hundred and sixty rod, to a stake; thence south east, eleven degrees south, sixty rod, to the first bounds mentioned, which is for his sixty acre lott, if the same be free from former grants, and never yet laid out. Dated at Falmouth May 19th 1733.

Edmund Mountfort } Proprietors Committee
Recorded December ye 5th 1733 } John Brown } for
p Saml Moody Propr Clerk } Joshua Moody } Laying out Lands.

Hooper, Thomas

Laid out to Thomas Hooper, ten acres of land lying in the township of Falmouth and to the north east of Pesumpsot River, begining at a stake standing in the dividing line between Falmouth and North Yarmouth which stake is the easterly corner of ninety four acres this day laid out to the right of Robert Maines decas'd, and stands three miles two hundred and twenty six rods from Casco Bay as said line runs; and from said stake, one hundred and sixty rod, to a stake adjoyning on land ninety four acres south west; then south east ten rod to a stake; then north-east one hundred and sixty rod to a stake standing in the aforesaid dividing line; then north west ten rod to the first bounds mentioned, which is the ten acre lott belonging to the right; provided it be free from former grants.

Dated at Falmouth November 2d 1733.

Phinehas Jones } Proprietors Committee
Recorded December 5th 1733. } John East } for
p Saml Moody Propr Clerk } Edmund Mountfort } Laying out Land.

Skillin, Benjamin

Laid out to Benjamin Skillin, forty acres land, being his ten and thirty acre lott, begining at the easterly corner of William Pote's, his sixty acre lott; then north west adjoyning on said Pote's and James Garlen's land, one hundred and sixty rod, to a stake; then north east, forty rod adjoyning to land laid out to the right of Isaac Davis, to a stake; then south-east one hundred and sixty rod to a stake, adjoyning on land laid out to Chipman Cobb, to the right of Robert Maines, and the right of Isaac Davis; then south west forty rod to the first bounds, if

the same be free from former grants, and none of said lotts already laid out by the town, or proprietors of Falmouth, to sd Skillin; said land lying on the north east side of Pesumpscot River. Dated at Falmouth, November 2d, 1733.

Edmund Mountfort } Proprietors Committee
John East } for
Phinehas Jones } Laying out Land.

Recorded, December 5th, 1733.
p Samll Moody Propr Clerk.

---

08 Laid out to Thomas Frank, sixty acres of land, begining at a hemlock tree, which is the easterly corner of sixty acres laid out to Samuel Jordan, May 19th, 1733; then south west, one hundred and sixty rod, to a stake; then south east, sixty rod, to a stake; then north east, one hundred and sixty rods, to a stake; thence north west, sixty rod, to the first bound, being for said Franks sixty acre lott, if the same be free from former grants; said land lying on the north east side of Pesumpscot River. Dated at Falmouth, November 3d, 1733. — Frank, Thomas

Edmund Mountfort } Proprietors Committee
John East } for
Phinehas Jones } Laying out Land.

Recorded December 5th, 1733
p Samll Moody, Propr Clerk.

---

09 Laid out to William Pote, sixty acres of land, lying on the township of Falmouth and on the north east side of Pesumpscot River and on the north east side of branch of Piscataqua River, begining at the corner of sixty acres of land laid out for Samll Jordan, this day, which corner is a stake, and stands by Piscataqua River aforesaid, on the north west side thereof; thence north east, one hundred and twenty rod, to a stake; then north west, eighty rod, to a stake; then south west one hundred and twenty rod, to a stake; then south east, eighty rod, to the first bounds mentioned, which is for the said sixty acre lott, if the same be free from former grants, and not as yet laid out. — Pote, William

Dated at Falmouth, May 19th, 1733.

Edmund Mountfort } Proprietors Committee
John Brown } for
Joshua Moody } Laying out Land.

Recorded December 5th, 1733
p Samll Moody, Propr Clerk.

---

09 Laid out to the right of John Davis, one hundred and four acres of land lying in the township of Falmouth, and to the north east of Pesumpscott River, bounded as followeth: begining at a stake standing in the dividing line between Falmouth and North Yarmouth, which stake is four miles, one hundred and four rods, from Casco Bay, as the line goes, and is the northerly corner of a hundred and four acre lott laid out to Chipman — Davis, John

Coll, and from said Stake, South west one hundred and sixty rod, to a Stake adjoyning on said hundred and four acres; then north west, one hundred and four rod, to a Stake; then north east, one hundred and sixty rod, to a Stake standing in the aforesaid dividing line; then south east, one hundred and four rod, to the first bounds mentioned, - which is for the one, three, ten, thirty and sixty acre lotts to said Davies right; provided the same be free from former grants. Dated at Falmouth, November 2d, 1733.

John East
Phinehas Jones
Edmund Mountfort
} Proprietors Committee for Laying out Lands

Recorded December 5th, 1733.
p Sam.l Moody, Propr.s Clerk.

Haines, Robert

2

Laid out to the heirs or assigns of Robert Haines deceasd, ninety four acres of land lying in the townshipe of Falmouth, and to the north east of Presumpscot River, and bounded as followeth; begining at large maple tree standing in the dividing line between Falmouth and North Yarmouth four miles from the Bay side, as said line goes, and from said tree, south west, adjoyning on a hundred and four acre lott laid out to Chipman Coll, one hundred and sixty rod, to a Stake; then south east ninety four rod, to a Stake; then north east, one hundred and sixty rod to a Stake standing in the aforesaid dividing line; and thence, as said line runs north west, ninety four rod, to the first bounds mentioned, - which is for the one, three, thirty and sixty acre lotts belonging to said right; provided the same be free from former grants. Dated at Falmouth November 2d anno Dom. 1733.

Edmund Mountfort
John East
Phinehas Jones
} Proprietors Committee for Laying out Lands

Recorded December 5th 1733.
p Sam.l Moody, Propr.s Clerk.

Jordan, Samuel

2

Laid out for Sam.l Jordan, forty four acres of land lying in the townshipe of Falmouth and on the north east side of Presumpscot River, and bounded as followes; begining at a Norway pine tree marked on four sides, standing about one hundred and eighty rod from Presumpscot River - which tree is the north easterly corner of Coll. Pepperells two hundred acres of land; thence west thirty three degrees north sixty rod, to a Stake adjoyning on Coll. Pepperells land aforesaid; thence north thirty three degrees east, one hundred sixteen rod and an half, to a Stake, then east, thirty three degrees south sixty rod, to a Stake; then south thirty three degrees west, one hundred sixteen rod and an half, to the first bounds mentioned, which is for his one, three, ten and thirty acre lotts; if the same be free from former grants and not yet laid out.

Edmund Mountfort
John Brown
Joshua Moody
} Proprietors Committee for Laying out Land.

Dated at Falmouth, May 19th, 1733.
Recorded December 5th, 1733. p Sam.l Moody Propr.s Clerk

Sawyer, Jon Jr.

Laid out to John Sawyer, Junr., sixty acres of land lying in the township of Falmouth and on the north east side of Pesumpscot River, bounded as follows; begining at a maple tree, which is the westerly corner of a sixty acre lott, this day laid out to Samll Jordan; thence north west, eleven degrees north, sixty rod, to a stake; thence north east, eleven degrees east, one hundred and sixty rod to a stake; thence south east, eleven degrees south, sixty rod, to a stake; thence south west eleven degrees west, to the first bound mentioned, which is for the said Sawyers sixty acre lott, if the same be free from former grants, and never yet laid out by any committee.

Dated at Falmouth, May 19, 1733.

Edmund Mountfort
John Brown
Joshua Moody
} Proprietors Committee for Laying out Land.

Recorded December 5th, 1733.
p Samll Moody, Propr. Clerk.

Garten, James

Laid out to James Garten, sixty acres of land lying in the township of Falmouth, and on to the north east of Pesumpscot River, begining at a stake, being the westerly corner of sixty acres laid out to William Pote May 19, 1733, and from said stake, one hundred and twenty rod, north east adjoyning on said Potes land, to a stake; then north west, eight rod, to a stake; then south west, one hundred and twenty rod, to a stake; then south east eighty rod, to the first bound mentioned, which is for his sixty acre lott; provided it be free from former grants. Dated at Falmouth November 2d 1733.

Edmund Mountfort
John East
Phinehas Jones
} Proprietors Committee for Laying out Land.

Recorded December 5th, 1733.
p Samll Moody, Propr. Clerk.

Davis, Isaac

Laid out to the right of Isaac Davis, deceasd, on hundred and acres of land, and being in the townships of Falmouth, the easterly side of Pesumpscot River and is bounded as follows: begining at a stake standing in the dividing line between Falmouth and North Yarmouth, which stake is the easterly corner of ten acre lott laid out to Benjamin Hooper, and stands miles, two hundred and sixteen rods, north west, from the white rock, by the bay side, between Falmouth and North Yarmouth, and from said stake, south west, one hundred and sixty rod, to a stake adjoyning to said Hoopers; thence south east one hundred and four rod, to a stake; thence north east, one hundred and sixty rod, to sd Falmouth line, to a stake; thence north west to the first bounds mentioned; provided it be not on any former grants. Dated at Falmouth November 2d, 1733.

Phinehas Jones
John East
Edmund Mountfort
} Proprietors Committee for Laying out Lands.

Recorded December 5th, 1733.
p Samll Moody, Propr. Clerk

Randle, Stephen

Laid out to Stephen Randle in the township of Falmouth, sixty acres of land, for his sixty acre lot; bounded as followeth, begining at a stake standing south 13°, 30m, east, twenty six rods from the norwest corner of Jonathan Cobbs sixty acre lott; and thence south 13°, 30m, east, 109 rods, to a stake, and thence south 62d west, 118 rods, to a stake; and thence north-west 139 rods, to a stake; and thence north 34° east to the first bounds stake; provided the same be free from former grants; and no more then sixty acres included in the bounds aforesaid. Falmouth, December 12th, anno, 1733.

John East
Edmund Mountfort
John Brown
} Proprietors Committee for Falmouth

Recorded December 19th, 1733.
p Samll Moody, Propr's Clerk.

Lock, Nathaniel

Laid out to Nathaniel Lock, on the right of Moses Pearson, sixty acres of land, in the township of Falmouth; begining at or near the mouth of Squillsegussetts, and bounded upon James Wymonds land; running N.E. till it meets with Benjamin Blackstons land, and to run S.E. from said Wymonds land, till it makes thirty acres, if the same be free from former grants. Dated in Falmouth, May 8, 1732.

Moses Pearson
Thomas Haskell
John East
} Proprietors Committee for Falmouth

Recorded December 27th, 1733.
p Samll Moody, Propr's Clerk.

Smith, Thomas

Laid out to the Reverend Mr. Thomas Smith, sixty acres of land in the township of Falmouth on the southerly side of the Fore River, and on the south west side of land laid out to Edward and John Tyng, to run from said Tyngs land south west by Benjn Gorhs sixty rods, to a stake, then norwest one hundred and sixty to a stake; then north east sixty rods, to said Tyngs land; then south east by said Tyngs land one hundred and sixty rods, to where we began; provided it infringe not on former grants

Dated November 26th, 1733.

John Tyng
Thomas Haskell
} Proprietors Comittee for laying out the Common Land in Falmouth.

Recorded February ye 13th, 1733/4.
p Samll Moody, Propr's Clerk.

James Winslow
Moses Pearson.

Cobb, Chipman

Laid out for Chipman Cobb, one hundred and four acres of land lying in the township of Falmouth, and adjoyning on North Yarmouth line, and bounded as followeth; begining at a large maple tree, standing in the line between Falmouth and North Yarmouth, and four mile from the white rock, by the water or bay side, which is the bounds between

Falmouth and North Yarmouth, which tree is marked with the letters N.Y. on the one side, and E. on the other side; from thence north west, one hundred and four rods adjoyning on North Yarmouth to a Stake; thence south west one hundred and sixty rod, to a Stake; thence south east one hundred and four rod to a Stake; thence noth east, one hundred and sixty rod, to the first bounds mentioned, which is for his one three, ten, thirty and sixty acre lotts granted him by the proprietors of Falmouth, if it be free from former grants, and never yet laid out. Dated at Falmouth May 19th, 1733.

Edmund Mountfort, Proprietors Committee
John Brown, for
Joshua Moody, Laying out Lands

Recorded, February 12th, 1733/4.
p Samll Moody, Propts Clerk.

Laid out to Jonathan Cobb ten acres of land lying in the township of Falmouth and is bounded as follows, beginning on the northerly side Side of Jordans lands and runing to the heads of the thirty acre lotts, and so joyning to the ten acre lotts laid out already, so runing from Jordans line, by the thirty acre lotts and the ten acre lotts aforesaid, till the ten acres be made up; said ten acres of land being for the said Cobb in the room of a ten acre lott formerly laid out to him, and is taken away by the Proprietors; said Cobb to give a quit-claime of his right in the former ten acre lott, to the town again; and then this ten acre lott to be confirmed to him, if the same be free from former grants. Cobb, Jonathan

Falmouth, May ye 22d, 1733.

Edmund Mountfort, Proprietors Committee
Phinehas Jones, for
John Brown, Laying out Lands.

Recorded February ye 26th, 1733/4.
p Samll Moody, Propts Clerk.

Laid out to Jonathan Cobb a certain tract of land in the township of Falmouth, containing sixty acres, for, and in lieu of a sixty acre lott laid out to him before, bounded as followeth, beginning at a stake standing 27 rods S.S.W. from the north west corner of Joseph Wessons sixty acres lott, and thence S.S.W. 133 rods, to a white oak tree, and thence S. 62 degrees west, 48 rod to a stake, and thence north 13 D., 30 M., west 136 R., to a stake; and thence north 84 east 125 rods, to the first bound stake; if the same be free from grants, and not more land comprehended in the bounds abovesd, then sixty acres. Cobb, Jonathan

Falmouth, December the 12, Anno 1733.

Joshua Moody, Proprietors Committee
John East, for
Edmund Mountfort, Falmouth.

Recorded February ye 26, 1733/4.
p Samll Moody, Propts Clerk

Laid out to William Pole forty-four acres of land, in the town-

Pote, William

ship of Falmouth lying at Back Cove, bounded as followes, viz; begining at the north north-east corner of Joseph Bayleys sixty acre lott; from thence runing north north east, forty-four rods, to a stake; and from sd stake one hundred and sixty rods, west, norwest, to a stake; and from thence south south-west, forty-four rods, to a stake, and from sd stake east, south east, one hundred and sixty rods, to the first bounds mentioned; the same being for his three, ten, one and thirty acre lotts, granted to him by the town of Falmouth; provided the same be free from former grants; and sd Pote to give a quit clame to the Proprietors, of any of sd lotts that are already laid out to him. Dated at Falmouth, the 15th day of March, 1733/4.

Edmund Mountfort } Proprietors Comittee
Joshua Moody } for Saying out Lands
John East } in Falmouth.

Recorded April ye 17th, 1734.
p Saml. Moody Propr. Clerk

Goold, Moses

Laid out to Moses Goold sixty one acres of land lying in the township of Falmouth in Casco Bay and about a mile north west from Back Cove, begining at the northerly corner of Ebenezer Hall, Junr. his sixty acre lott, and thence south west eighty rods adjoining on sd Hall's lott, to a stake; thence north-west, fifty six rods, to the fresh meadow; thence north east eighty rods, adjoyning on the fresh meadow, to a stake; thence south east to the first bounds mentioned, which contains twenty eight acres and thirty three acres of land, begining four rods, north-west, from the westerly of the above mentioned twenty eight acres; and from thence south west one hundred and sixty rods, to a stake; and thence north west thirty three rods, to a stake; thence north east one hundred and sixty rods, to a stake; thence south east to the first bounds mentioned, provided the same be free from former grants; which sixty one acre of land is in lieu of sixty acres which the said Goold has quitted at Back Cove, as may appear by his quitt clame, baring even date with this return. Dated at Falmouth, May ye 18th, 1734.

John East } Proprietors Comittee
Joshua Moody } for
Phinehas Jones } Falmouth.

Recorded May ye 18th, 1734.
p Saml. Moody Propr. Clerk

Davis, Jacob

Laid out to the right of Jacob Davis, deceasd, one one hundred and four acres of land, lying in the township of Falmouth, and to the north east of Pesumpscot River, and bounded as followeth; begining at a stake, which is the westerly corner of sixty acres of land laid out to James Garlen, then north-west, one hundred and four rods to a stake; then north east, one hundred and sixty rods, to a stake; then

south east one hundred and four rods, to a stake adjoyning partly on land laid out to the right of John Davis, and partly on land laid out to Chipman Cobb; then south west one hundred and sixty rod, to the first bounds mentioned, adjoyning partly on common land and partly on said Garlen's sixty acre lott, which is for the one, three, ten, thirty and sixty acres lotts, to the right of the sd Jacob Davis; provided it be free from former grants. Dated att Falmouth November 2 1733.

Edmund Mountfort } Proprietors Comittee
John East } for
Phinehas Jones } Saying out Lands

Recorded May ye 20th 1734.
p Samll Moody, Propr Clerk.

---

16 Laid out to the right of Lawrence Davis, deceasd one hundred and four acres of land, lying in the township of Falmouth, and to the north east of Pesumpscot River and bounded as followeth; begining at a stake standing in the dividing line between Falmouth and North Yarmouth, four miles, three hundred and twelve rod from Casco Bay, as sd line runs and is the northerly corner of one hundred and four acres laid out to the right of John Davis; thence south west, one hundred and sixty rod, to a stake, adjoyning said Daviss land; then north west one hundred and four rod, to a stake; then north east, one hundred and sixty rods to a stake standing in the aforesd dividing line; then south east, one hundred and four rods, to the first bounds mentioned, which is for the one, three, ten, thirty and sixty acre lotts, belonging to sd right; provided the same be free from former grants. Dated at Falmouth, November 2d 1733.

Davis Lawrence

Edmund Mountfort } Proprietors Comittee
John East } for
Phinehas Jones } Saying out Lands

Recorded May ye 20th 1734.
p Samll Moody, Propr Clerk

---

17 Laid out to Samuel Cobb three acres of land lying in the township of Falmouth, and is bounded as follows: begining at the east corner of the three acre lott laid out to the right of Nathaniel Winslow runing south 38 degrees east, joyning to Timothy Worsters land twelve rods to a stake; thence west 38 degrees south forty rods, to a stake, joyning to James Godwards land; thence 38 degrees west, twelve rods, joyning to sd Godwards land, to a stake by the south corner of the sd three acre lott; thence forty rods, ajoyning to the said three acre lott, to the first bounds mentioned; said three acres of land laid out in the room of three acres taken away by the proprietors, vizt: Capt. Joshua Moody & Company. Note, The said Cobb is to give a quit-clame to the proprietors of sd three acre lott, or this grant is not to be good to him. Falmouth May ye 21st 1734

Cobb Samuel

Edmund Mountfort } Proprietors Comittee
Phinehas Jones } for
Joshua Moody } Saying out Lands

Recorded May ye 22d 1734 p Samll Moody Propr Clerk

Winter Isaac

Laid out to Isaac Winter to compleat the forty acres of land he purchased of Elijah Gleyen seven acres and a half of land bounded as follows viz: beginning at a double maple tree standing on the southerly branch of Long Creek and on the south east side of said branch, and about three rods from said branch, and from said maple tree, norwest twenty rods, to a stake, and from thence south west sixty rods, to a stake, and from thence south east, twenty rods, to a stake and from thence north east, to the first bounds mentioned; provided the same be free from former grants; and sd Winter give a quit claime to the Proprietors of his right in the like quantity of land; being part of ten acres that he purchased of Elijah Gleyen. Dated at Falmouth, May 23, 1731.

Edmund Mountfort } Proprietors Comittee
Joshua Moody } for
John East } Layeing out Lands.

Recorded May ye 23th 1731
p Samll Moody, Propr's Clerk

Proctor Samuel

Laid out to Samll Proctor seventy three acres of land lying in Falmouth, and on the south west of Presumpscot River, and is in lieu of seventy three acres of land which was granted to John Millet, which the said Proctor purchased of him, which through one of the Commities, was wrong bounded, and supposed part to ly on claimd land which is the occasion of removing the same, the said land removed in lieu of the other, is bounded as follows, viz: Beginning at a stake, at the south westerly corner of sixty three acres of land laid out to Robert Bayley; and from thence runing north, sixty two degrees east one hundred and thirty six rods to a stake; from thence south, thirty eight degrees east eighty eight rods, to a stake; from thence south, sixty two degrees west, one hundred and thirty six rods, to a stake, and from thence, north thirty eight degrees west to the first bounds mentioned; provided the same be free from former grants; and the said Proctor do give unto the Proprietors of Falmouth a deed of all his right to said seventy three acres of land he purchased of the aforesaid John Millet. Dated at Falmouth, the 24th day of May, 1731.

Edmund Mountfort } Proprietors Comittee for
John East } Layeing out Lands
Phinehas Jones } in Falmouth

Recorded May ye 25th, 1731
p Samll Moody, Propr's Clerk

Burton James

Laid out to James Burton, in lieu of thirty four acres of land he purchased of Phinehas Jones, the which he had laid out to him on right of Jonathan Danforth, as may appear by record, the same being outlaid and bounded, as follows, viz: Beginning at a hemlocke tree, being

the westerly corner of sixty acres of land laid out to James Buxton, as may appear by grant dated November 10th 1732; thence north west, eighty rods to a stake; and from thence north east, sixty eight rods, to a stake; and from said stake south east eighty rods, to a stake; and from said stake south west, sixty eight rods, to the first bounds mentioned; provided he give a quit-clame, to the proprietors of Falmouth of said thirty four acres of land; and this be free from former grants. Dated at Falmouth June 3, 1734.

Edmund Mountfort
John East
Phinehas Jones
} Proprietors Comittee for Laying out Lands in Falmouth.

Recorded June ye 5th 1734.
p Samll Moody Propts Clerk.

Laid out to the heirs of Samuel York late of Falmouth deceas'd one hundred and four acres of land lying in Falmouth; and at a place call'd New Casco, the same being for their one, three, ten, thirty and sixty acre lotts which belonged to them, pursuant to the votes of the town and proprietors, which land is bounded as follows, viz: begining at the stake at the northerly corner of ninety four acres of land laid out to the assigns of Ebeneyer Davenport; from thence runing norwest, seventy two rods and an half, to a stake; from thence runing south west two hundred and thirty rods, to a stake; and from thence south east seventy two rods and an halfe, to a stake; and from thence north east, two hundred and thirty rods, to the first bounds mentioned; provided the bounds above said don't contain more than the quantity of one hundred and four acres; and the same be free from former grants; and not already laid out. York, Samuel

Dated at Falmouth June 13th 1734.

Joshua Moody
John East
Edmund Mountfort
} Propts Comittee for Laying out Lands.

Recorded June ye 17th 1734.
p Samll Moody Propts Clerk.

Laid out to the assigns of Ebeneyer Davenport ninety four acres of land lying in the town of Falmouth and at a place call'd New Casco, the same being for the one, three, thirty and sixty acre lotts that belong'd to said Davenport, by virtue of either town or proprietors grants, the same being bounded as follows, viz: begining at a hemlock tree marked, standing at the northerly corner of sixty acres of land laid out to James Buxton; and from thence to run south east, ten rods, to a beach tree mark'd; and from thence runing north east, one hundred and fifty rods to a stake; and from thence runing norwest sixty eight rods, to a stake; and from thence runing south west, two hundred and thirty rods, to a stake; and from said stake fifty eight rods, to James Buxton's line, and by the said line, eighty rods, to the hemlock tree, first mentioned; provid- Davenport, Ebeneyer.

ed the same do not contain more than the said ninety-four acres; and be free from former grants. Dated at Falmouth June 13th, 1734.

Joshua Moody } Propr. Comittee
John East } for
Edmund Mountfort } Laying out Land.

Recorded June ye 17th, 1734.
p Saml. Moody Propr. Clerk.

Blaxston, Benjamin

Laid out to Benjamin Blaxston, forty acres of land in the town of Falmouth adjoyning to his land at Mussell Cove the same being for his ten and thirty acre lotts in said town, and is butted and bounded as follows, vizt; begining at the westerly corner of one hundred acres of land that Saml. Buckman purchased of the heirs of Saml. Pike, late of Falmouth aforesd. deceasd; and from thence runing norwest, ninety rods to a stake; and from the two aforesd corner bounds, to run north-east seventy one rods and one ninth part of a rod, which compleats the sd forty acres of land; provided the same be free from former grants; and sd Blaxston has not already had the said land laid out to him.

Dated at Falmouth the twenty-eighth day of June, 1734.

Edmund Mountfort } Propr. Comittee
John East } for
Phinehas Jones } Laying out Lands.

Recorded June ye 28th, 1734.
p Saml. Moody Propr. Clerk.

Conant, Joseph

Laid out to Joseph Conant forty three acres of land lying in the township of Falmouth, and on the northerly side of Pesumpscot River, begining at a stake on the point of land below the mouth of the stream, granted by the town of Falmouth to John Perry, Saml. Proctor &c, and from said stake to run up the river, forty rods in wealth, to a stake, and from the two aforesaid stakes, to run back into the woods, north, and by west, one hundred and sixty rods, or till the said land be made out; the same being for a thirty, ten and three acre lott, that he gives a quit-clame of to the proprietors; provided he has not already had the quantity of forty three acres of land laid out to him in lieu of the land he gives up to the proprietors, and this be free from former grants. Dated at Falmouth August 10th, 1734.

Edmund Mountfort } Proprietors Comittee
Johua Moody } for
John East } Laying out Lands.

Recorded August 10th, 1734.
p Saml. Moody Propr. Clerk.

Conant, Joseph

Laid out to Joseph Conant, sixty acres of land lying in the township of Falmouth, and on the southerly side of Pesumpscott River, begining at the upper bounds (on said river) of sixty three acres of land

laid out to Robert Bayley, at a stake there standing; and from thence to run up by the river, till it make sixty rods breadth, to a stake; and from the two aforesaid stakes to run back on a coarse south thirty eight degrees east one hundred and sixty rods, or till the sixty acres be compleated, the same being for his sixty acre lott; provided the same be not already laid out to him, and this be free from former grants. Dated at Falmouth August the tenth, Anno Domini 1734.

Edmund Mountfort, John East, Joshua Moody } Propr.s Comittee for Laying out Lands.

Recorded August 16th, 1734. p Sam.ll Moody, Propr.s Clerk.

Laid out to John Cox forty three acres of land lying in Falmouth, and on the northerly side of Presumpscot River, and is bounded as follows; begining at the upper bounds on said river of forty three acres of land laid out to Joseph Conant, and from said bounds to run up the river forty three rods in breadth, to a stake, and from the two aforesaid bounds to run back north, and by west, one hundred and sixty rods, or till the sd forty three acres be compleated, the same being for his thirty, ten and three acre lotts that belonged to him as a proprietor, or by the town votes, - provided he gives a quit-claime to said proprietors of any part thereof already laid out: and the same be free from former grants. Dated at Falmouth August the 21st, 1734. Cox John

Edmund Mountfort, John East, Joshua Moody. } Propr.s Comittee for Laying out Lands.

Recorded August 21st, 1734. p Sam.ll Moody, Propr.s Clerk.

Laid out to William Hide, sixty acres of land lying in the town of Falmouth, and on the southerly side of Presumpscot River, bounded as follows; begining at the west norwest corner of one hundred and fifty acres of land laid out to Henry Wheeler, and from thence to run west, norwest, one hundred and sixty rods, to a stake, and from thence south south-west, sixty rods, to a stake, and from thence east south-east one hundred and sixty rods, to a stake standing on Wheeler's line, and from said stake north, north-east, sixty rods, to the first bounds - the same being for his sixty acre lott; - provided the same be free from former grants. Dated at Falmouth, August - 26 1734. Hide William

Edmund Mountfort, John East, Joshua Moody. } Proprietors Comittee for Laying out Lands.

Recorded August 27th, 1734, p Sam.ll Moody. Propr.s Clerk.

East, John

Laid out to John East, upon the right of William Hide, as he purchased of said Hide, his one acre of land lying in the town of Falmouth, and lyes on the southerly side of Pesumpscot River, bounded as followes; begining upon Pesumpscot River, two rods below the apple tree standing to the eastward of Sam^ll Staples house, in Falmouth, and to run from thence west, south-west, to Sam^ll Staples' lower bounds, and then to run nor nor west, along by Staples' lott, and to be bounded thereby, and the river, till the one acre be compleated; the said East, leaving a cart road through the same to the properest landing place, allowing him land adjoyning, in lieu of the land for said road; provided the same be free from former grants. Dated at Falmouth August ye 30th, 1734.

Edmund Mountfort
John East
John Brown
Joshua Moody
} Proprietors Comittee for Saying out Lands.

Recorded August 30th, 1734.
p Sam^ll Moody Prop^rs Clerk.

Mountfort, Edmund

Laid out to Edmund Mountfort, a small tract of land lying in the town of Falmouth, the same being for his house lott, and is bounded as followes; begining at the northerly corner of Samuel Moody's lott of land that he purchased of Thomas Thomes, and from thence runing north, eighty degrees east, eleven rods and two foot and halfe, to a stake standing near King Street, and from said stake, south-east, eight rods and eight inches to a stake, and from thence south, sixty eight degrees west nine rods, to a stake standing by Samuel Moody's fence, and from thence, as said Moody's fence runs, to the first bounds mentioned, being ten rods three feet and half; provided the same be free from former grants. Dated at Falmouth, August 30th, 1734.

Joshua Moody
John East
John Brown
Edmund Mountfort
} Proprietors Comittee for Saying out Land.

Recorded August 30th, 1734.
p Sam^ll Moody Prop^rs Clerk.

Winslow, James

Laid out to James Winslow four acres of land lying in Falmouth aforesaid, and lyes on a small streem runing into Piscataqua River, a little above the mills standing thereon, bounded as follows; begining at a stake marked on four sides, marked on four sides, which is the south east bounds of sd land, and from thence runing north, forty rods to a small maple tree marked on four sides; from thence west, sixteen rods, to a small maple tree marked; from thence forty rods on a south course, to a stake; then east, sixteen rods, to the first bounds;

the same being to compleat sixty four acres of land granted to him, at a proprietors meeting held in Falmouth, Decemb^{r} 18th, 1732; provided the same be free from former grants, and yet laid out. Dated at Falmouth August 30th, 1734.

Recorded August ye 30th, 1734 } Edmund Mountfort } Proprietors Comittee
p Sam^{ll} Moody, Prop^{rs} Clerk } John East } for
John Brown } Laying out Lands

Laid out to James Winslow thirty acres of land in the town ship of Falmouth and on the north east side of Pesumpscot River, — bounded as follows, begining at the north easterly corner of forty acres of land laid out to the right of Jacob Royal; from thence to run north sixty three degrees east, one hundred and twenty rods, to a stake; and thence west thirty three degrees north forty rods, to a small red oake tree marked on two sides J. W. and from thence south thirty three degrees west one hundred and twenty rods, to a stake, and from said stake to run east thirty three degrees south forty rods, to a stake; — the same being in part of sixty four acres of of land voted to him as a proprietors meeting held in Falmouth Decemb^{r} 18th, 1732; — provided the same be free from former grants. Dated at Falmouth August 30th, 1734. — Winslow, James

Edmund Mountfort. } Prop^{rs} Comittee
Recorded August ye 30th, 1734. } John East } for
p Sam^{ll} Moody, Prop^{rs} Clerk } John Brown } Laying out Lands.

Laid out to James Winslow, thirty acres of land in the town of Falmouth on the south west side of Pesumpscot River, — bounded as follows, begining at the lower bounds (on the the river) of sixty acres of land laid out to James Winslow, on the right of Sath^{ll} Winslow; and from thence to run down the river, till it meets James Goddards seventeen acres lott, and from both of the aforesaid bounds to run back on the same courses, as the said Winslow and Goddards lines run till the said thirty acres be made up; — the same being in part of sixty four acres of land voted to him at a proprietors meeting held at Falmouth, Decemb^{r} 18th, 1732; provided the same be free from former grants, and not yet laid out. Dated at Falmouth August 30th, 1734. — Winslow James

Recorded August the 30th, 1734. } Edmund Mountfort } Proprietors Comittee
p Sam^{ll} Moody, Prop^{rs} Clerk } John East } for
John Brown. } Laying out Lands.

Laid out to Samuel Waldo of Boston, the following tract of land, begining on the north easterly corner of one hundred acres formaly — Waldo Samuel

laid out to John Tyng at or near Saccarappa Falls in Pesumpscott River; thence runing down said river towards old Amuncongen farm, north 57 degrees east one hundred seventy seven rod to a hemlock and cherry tree marked on four sides S. and from said trees and first mentioned bounds, to run south 26 degrees east into the woods till one hundred and sixty acres be made made up, not infringing upon former grants; the said one hundred and sixty acres being exclusive of fifty acres to lay within the bounds aforementioned, to answer for the following five ten acre rights laid out on the same; and the aforementioned land of Tyng's adjoyning, viz: one, to Daniel Jackson; one, to Jeremiah Hodgdon's; one to Wm. Rogers; one to Saml. Cobb's, and the other to Robert Bayley. Also laid out to said Waldo, as he is assignee to John Tyng on the rear of said Tyng's 100 acres, a small tract of land nine rod and a halfe in depth, and one hundred twenty-six rods & half wide, being for like quantity wanting in said one hundred acres by the irregular course of the river; the aforesaid one hundred and sixty acres being to answer for one hundred acres of land lately sold said Waldo, by the proprietors committee of Falmouth, agreable to a vote of said proprietors; and a sixty acre right of James Websters, which he sold said Waldo, lying on Barren Hill; which said Waldo quitt claimes to the said proprietors. Dated at Falmouth, this 14th September, 1734.

Recorded September 16th, 1734. } Joshua Moody, John East, Edmund Mountfort } Propr. Comittee for Saying out the Comon Lands in Falmouth.
p Saml. Moody Propr. Clerk.

Emmerson, Joseph

Laid out to Joseph Emmerson one hundred and four acres of land in the township of Falmouth and on the northerly side of Pesumpscott River, begining at a pitch pine tree standing in the back or rear line of said town, where said line strikes on a fresh water pond called Duck Pond, which line runs south twenty three degrees and an halfe west from the westerly corner of North Yarmouth; and from said pine tree runing east twenty three degrees and an halfe south one hundred and sixty rods to a small white oake tree marked; and from thence south twenty three degrees and an half west one hundred and twenty rods to a stake; and thence west twenty three degrees and an halfe north one hundred forty six rods to a maple tree standing by the bank of said pond; and thence by said pond round a large cove, to the first mentioned pine tree: provided the said bounds don't comprehend more land then the one hundred and four acres; and it be free from former grants; the same being for his one three ten, thirty and sixty acre lotts in said township of Falmouth.

Dated at Falmouth September 7e 20th, 1734.
Recorded September 20th, 1734, p Saml. Moody Propr. Clerk

Edmund Mountfort, Joshua Moody, John East } Propr. Comittee for Saying out of Lands.

Laid out to Zachariah Brackett, one hundred and four acres of land lying in the township of Falmouth, and on the northerly side of Pesumpscot River and is bounded as followes: beginning at the south east corner stake of James Winslows four acre lott, and from thence south one hundred and sixty rods, to a red cake tree marked Z.B.; from thence running west one hundred and four rods to little birch tree marked Z.B. from thence north one hundred and sixty rods to a stake, and from thence due east to the first mentioned bounds,- the same being for his one, three, ten, thirty and sixty acre lotts,- he giving a quitt claim to the proprietors of any of said lotts already laid out to him;- provided this land be free of former grants. Dated at Falmouth, September 25th 1734. Brackett, Zachariah

Edmund Mountfort, Joshua Moody, John East. Propr's Comittee for Laying out Lands.

Recorded September ye 21st 1734. p Sam'll Moody, Propr's Clerk

Laid out to Benjamin Ingersell, sixty acres of land, on the right of his father Joseph Ingersell late of Falmouth, deceased, pursuant to vote of said Proprietors,- which said sixty acres of land is lying in the township of Falmouth and lyes on the northerly side of Pesumpscott River, and is bounded as follows, viz. beginning at a stake standing on the north westerly bounds of one hundred and eighty two acres of land that is pitched upon by John Sawyer for himself, and his sons Job and John; and from said stake to run north twenty six degrees west one hundred and sixty rods, to a stake; and from thence east, twenty six degrees north sixty rods to a stake; and from thence south, twenty six degrees east one hundred and sixty rods, to a stake and from thence west, twenty six degrees south, to a stake, or until the same be made up; provided the same be free from former grants; and that the same be not already laid out to said Ingersell. Dated at Falmouth, August 17th 1734. Ingersell, Benjamin

Edmund Mountfort, John East, Joshua Moody. Proprietors Comittee for Laying out Lands.

Recorded September ye 21st 1734. p Sam'll Moody, Propr's Clerk

Laid out to Benjamin Ingersell one hundred and seventeen acres of land lying in the township of Falmouth, and on the northerly side of Pesumpscot River,- beginning at the north-westerly corner of sixty acres of land laid out to said Ingersell on the right of his father Joseph Ingersell late of Falmouth aforesaid, deceased, and from said corner running west twenty six degrees south one hundred and seventeen rods, to a stake; and from thence north twenty six degrees west, one hundred and sixty rods, to a Ingersell, Benjamin

Stake; and from thence east twenty six degrees north one hundred and seventeen rods, to a Stake; and from thence South twenty six degrees east one hundred and sixty rods, to the first corner bounds - the same being for a thirty, ten one and three acre Lott belonging to the right of his father Joseph Ingersell deceased; and a thirty acre Lott that he purchased of Richard Richardson, which proved an claimed land, and so to be removed, and a ten acre lott in said Richardsons right not yet laid out; and a thirty and a three acre Lott, - being his own right; - provided the same be free from former grants; and that he has not yet had the same laid out to him; and do give unto the proprietors of Falmouth aforesaid a deed of all his right to any of lands that have already been laid out either to him or Richardson aforesaid. Dated at Falmouth, August ye 19th, 1734

Edmund Mountfort } Proprietors Comittee
John East } for
Joshua Moody } Laying out Lands

Recorded September 21st, 1734. }
p Sam[ll] Moody, Prop[rs] Clerk. }

Sawyer John Jr

Laid out to John Sawyer Jun[r] forty four acres of land lying in the township of Falmouth, and on the northerly side of Pesumpsecott River, beginning at the easterly corner of one hundred and _ acres of land laid out to Job Sawyer; and from thence running east twenty six degrees north forty four rods to a stake, and from thence running north twenty six degrees west one hundred and sixty rods to a stake; and from thence west twenty six degrees south forty four rods, to a stake; and from thence south twenty six degrees east one hundred and sixty rods to a stake at the at the first bounds mentioned; - the same being for his thirty, ten, three and one acre lots; provided the same be free from former grants. Dated at Falmouth October ye 15th, 1734.

Edmund Mountfort } Proprietors Comittee
Joshua Moody } for
John East } Laying out Lands

Recorded October ye 15th 1734. }
p Sam[ll] Moody, Prop[rs] Clerk }

Sawyer Job

Laid out to Job Sawyer one hundred four acres of land lying in the township of Falmouth, and on the northerly side of Pesumpsecot River, beginning at the westerly corner of sixty acres of land laid out to James Winslow in the right of John Drinkwater and from thence running east twenty six degrees north, one hundred and four rods, to a stake; and from thence running north twenty six degrees west one hundred and sixty rods, to a stake; and from thence running west twenty six degrees south, one hundred and four rods to a stake; and from thence running south twenty six degrees east one hundred and sixty rods, to the first bounds mentioned; - the same being for his one, three, ten, thirty and sixty acre lotts;

provided the same be free from former grants. Dated at Falmouth, Octob.r 15th, 1734.

Edmund Mountfort } Proprietors Comittee
Joshua Moody } for
John East } Saying out Lands.

Recorded Octob.r 15th, 1734
p Sam.ll Moody, Prop.rs Clerk.

---

2 Laid out to James Brickle, or his assigns, thirty acres of land lying in the township of Falmouth, and on the northerly side of Pesumpscott River, being in lieu of thirty acres of land laid out to said Brickle, at a place called New Casco, and near to the Two Brothers so called; and the last thirty acres of land is bounded as follows; begining at a stake standing on the easterly corner of sixty acres of land laid out to James Brickle, or his heirs or assignes; and from thence and from thence runing east, twenty three degrees and an half south thirty rods, to a stake; and from thence south, twenty-three degrees and an half, west, one hundred and sixty rods, to a stake; and from said stake, west, twenty three degrees and an half, north thirty rods, to a stake; and from thence north twenty-three degrees and an half east, one hundred and sixty rods, to the first bounds mentioned; provided the same be free from former grants; and said Brickle, or his assignes, do give unto the proprietors of Falmouth a quitt claim of all the said Brickle's, or his heirs or assignes right to said thirty acres of land aforesaid. Dated at Falmouth, October ye sixteenth, Anno Domini 1734.

Brickle, James

Edmund Mountfort } Proprietors Comittee
John Brown } for
John East } Saying out Lands

Recorded October ye 16th, 1734
p Sam.ll Moody, Prop.rs Clerk

---

2 Laid out to James Brickle, or his heirs or assignes, sixty acres of land lying in the township of Falmouth, and on the northerly side of Pesumpscot River, butted and bounded as follows, viz: begining at a small white oake tree which is the easterly bounds of one hundred and four acres of land laid out to Joseph Emmerson; and from thence runing east, twenty-three degrees and an halfe, south, sixty rods, to a stake; and from thence south, twenty-three degrees and an half west, one hundred and sixty rods to a stake; and from said stake west twenty-three degrees and an half north, sixty rods, to a stake; and from thence runing north, twenty-three degrees and an halfe, east, one hundred and sixty rods, to the first bounds mentioned; the same being for his sixty acre lott, pursuant to the town or proprietors grants or votes; provided he has not already had the same laid out; and this be free from former grants; and if said land be already laid out, then this grant to be void. Dated at Falmouth this sixteenth day of October, 1734.

Brickle, James

Edmund Mountfort } Proprietors Comittee
John Brown } for
John East } Saying out Lands

Recorded October ye 16th, 1734.
p Sam.ll Moody, Prop.rs Clerk

Emmerson, Thomas

Laid out for Thomas Emmerson forty acres of land in the township of Falmouth and on the southerly side of Pesumpscot River, bounded as followeth: begining at a stake, which is the south westerly corner of sixty acres of land laid out to sd Emmerson; thence north north-west one hundred and sixty rods to a stake adjoining on sd sixty acre lott; then west south-west forty rods to a stake; then south south east, one hundred and six rod to a stake, then east, north east forty rods to the bounds mentioned, which is in lieu of forty acres which has this day quitted to the proprietors, which forty acres is for his ten and thirty acre lotts; provided the same be free from former grants. Dated at Falmouth, November 9th 1734.

Edmund Mountford, John East, Phinehas Jones } Proprietors Committee for Laying out Land

Bounded October 9th 1734 p Saml Moody Propr Clerk

Proctor, Samuel

Laid out to Samuel Proctor forty three acres of land lying in the township of Falmouth, and on the northerly side of Pesumpscot River; begining at a stake standing fourteen rods on the north side of a small brook that emptys itselfe into Pesumpscott, near to John Coxes land, and from sd stake to run south east and be south forty three rods, to a stake; and from said stake to run south west and by west, one hundred and sixty rods to a stake, and from said stake runing norwest and by north forty three rods to a stake; and from said stake to run north-east and by east one hundred and sixty rods, to the first bounds mentioned; the same being for and in lieu of a ten, three and thirty acre lott that he purchased of James Irish; the thirty and three whereof was laid out on claim'd land, and to be removed according to the town, or proprietors votes; the sd Proctor to give a deed of quitt claim of sd lands as before mentioned to the proprietors of Falmouth, therein obliedging himselfe to secure the same from the said James Irish, his heirs or assignes, or any by from or under him or them, or any of them, and on his so doing this grant to be good to him; provided the same be free from former grants. Dated at Falmouth, October 17th, 1734.

Edmund Mountfort, John East, Phinehas Jones } Proprietors Comittee for Laying out Lands

Recorded Oct 21st, 1734. p Saml Moody Propr Clerk

Woodward, Ebenezer

Laid out to Ebenezer Woodward sixty acres of land lying in the township of Falmouth and near to a place call'd the Back Cove bounded as followes vizt: begining at a stake standing at the westermost corner of one hundred acres of land that Moses Pearson and Stephen Greenleafe purchasd of Phinehas Jones; and from thence runing north east, eighty rods to a stake; and from thence norwest one hundred and twenty rods to a stake, and from said stake runing south-west, eighty rods to a stake; and from thence south east one hundred and twenty rods to

the first bounds mentioned; the same being for his sixty acre lott; provided it be free from former grants; and that sd Woodward has not already had the same laid out to him. Dated at Falmouth, November ye 13th, 1734.

Edmund Mountfort } Proprietors Comittee
Joshua Moody } for
John Brown } Saying out Lands.

Recorded November 13th, 1734.
p Samll Moody, Propr's Clerk

---

237 Laid out to Richard Pomroy a certain tract of land containing sixty acres and lyes in the township of Falmouth and is bounded as followes: begining at a stake standing three-quarters of a mile from the salt water or bay, on the dividing line of Falmouth and North Yarmouth; and from thence runing south west, one hundred and sixty rods to a stake; and from thence runing norwest sixty rods, to a stake and from thence north-east one hundred and sixty rods to a stake standing on the dividing line aforesaid; and from thence as the line runs, to the first stake mentioned; the same being for his sixty acre lott; provided the same be free from former grants. Dated at Falmouth December the 24th day, 1734.

Pomroy, Richard

Edmund Mountfort } Proprietors Comittee
John East } for
Joshua Moody } Saying out Lands.

Recorded January 2d, 1734/5
p Samll Moody, Propr's Clerk

---

* Laid out to James Brickle or his assignes, thirty acres of land lying in the township of Falmouth, and on the northerly side of Pesumpscott River, being in lieu of thirty acres of land laid out to said Brickle, at a place call'd New Casco and near to the Two Brothers, so call'd; and the last thirty acres of land is bounded as followes; begining at a stake standing on the easterly corner of sixty acres of land laid out to James Brickle, or his heirs or assignes, and from thence and from thence runing east twenty three degrees and an half, south thirty rods, to a stake; and from thence south, twenty three degrees and an half, west, one hundred and sixty rods, to a stake; and from said stake, west, twenty three degrees and an half, north, thirty rods to a stake; and from thence, north, twenty three degrees and an half, east, one hundred and sixty rods, to the first bounds mentioned; provided the same be free from former grants; and said Brickle, or his assignes, to give unto the proprietors of Falmouth, a quitt claim of all the said Brickles, or his heirs or assignes' right to said thirty acres of land aforesaid.

Brickle, James

Dated at Falmouth October ye sixteenth, Anno Domini, 1734.

Edmund Mountfort } Proprietors Comittee
John Brown } for
John East } Saying out Lands.

Recorded October ye 16th, 1734.
p Samll Moody, Proprietors Clerk.

* Error recorded twice by mistake, see page 141 of this book.

Blaxston, Benjn. Laid out to Benjamin Blaxston, as he is the assign of John Marriner, forty acres of land lying in the township of Falmouth, and near adjoyning to Mussle Cove Stream, bounded as follows, viz: begining at the easterly corner of forty acres of land laid out to the above said Blaxston; and from thence runing norwest ninety rods to a stake, or till it meets James Wyman's land, and from thence north east till it meets with the land laid out to Phinehas Jones on the right of one Carr; and so to run the same course as said land runs, being about east and be south till it comes to Mussle Cove Stream; and from the aforesaid easterly corner of forty acres of land laid out to Benjamin Blaxston north east till it comes to Mussle Cove Stream; and from thence, on the said stream till it comes to the lower bounds on said stream, of the land laid out to the said Jones aforesaid; the same being in part of said Marriners sixty acre lott; provided the land included in said bound aforesaid, don't exceed the measure of forty acres; and the same be free from former grants.

Dated at Falmouth January 3d. 1734/5.

Edmund Mountfort } Proprietors Comittee
Recorded January 3d. 1734/5 } John East } for
p Samll. Moody Propr. Clerk } Joshua Moody } Laying out Lands.

Blaxston Benjamin Laid out to Benjamin Blaxston, as he is assign of John Marriner, twenty acres of land lying in the township of Falmouth, and on the north east side of Mussle Cove Stream, begining at the northerly corner of George Felts hundred acre lott adjoyning on Mussle Cove Stream, and from thence runing west and be north one hundred and forty rods, to a stake; and from thence north east, one hundred rods to a stake, and from said stake a straight line over to the first bounds mentioned, so as it may make up the aforesaid twenty acres, and no more; the same being to compleate the aforesaid John Marriner's sixty acre lott; provided the same be free from former grants. Dated at Falmouth, January ye 3d. 1734/5.

Edmund Mountfort } Proprietors Comittee
Recorded January ye 3d. 1734/5 } John East } for
p Samll. Moody Propr. Clerk. } Joshua Moody } Laying out Lands.

Pomroy Richard Laid out to Richard Pomroy ten acres of land, lying in the township of Falmouth, and on the north east side of Mussle Cove River, begining at the westerly corner of sixty acres of land that Benjamin Blaxston purchased of Wm. Mackey; and from thence runing north east forty rods, to a stake; and from the two aforesaid bounds to run norwest forty rods, or till the ten acres be made up, the same being for his ten

acre lott; provided the same has not been laid out to him already; and this be free from former grants. Dated at Falmouth, January 4th 1734/5.

Recorded January 4th 1734/5
p Sam.ll Moody Propr.s Clerk

Edmund Mountfort
John East
Joshua Moody
} Propriet.rs Comittee for Layeing out Lands

Winter, Isaac

* Said to Isaac Winter (on the south west side of Long Creek) in lieu of thirty acres and part of ten acres of land that he purchased of Elijah Keegen and is taken from him by Mr. Sam.ll Waldo, thirty-five acres and an half of land, bounded as follows, Viz.t: begining at a pitch pine tree marked I. W.; and from thence to run south east, ninety rods towards Burgess lott; and from thence south, south west, thirty five rods towards a double black oake tree, or to the same, if it dont exceed the measure; and from the end of the said thirty-five rods, to run west, norwest, sixty rods, to a stake; and from thence norwest, forty-nine rods, to Skillings land, if it dont exceed the measure; and from thence north east, fifty-five rods, to the first bounds mentioned, if the same dont exceed the measure. Note, the bounds of the land above said, contains about nine acres and half of land more then comprehended in this grant, which is allowed for the high-way that goes to Scarborough. Note, this Grant is to be valid; provided the said Isaac Winter gives unto the proprietors of Falmouth, a deed of quill-claim for so much land out of the deed he had of the above said Keegen; and the same be free from former grants

Dated at Falmouth, the twenty-third day of May, 1734.

Recorded May ye 23.d, 1734.
p Sam.ll Moody, Propr.s Clerk.

Edmund Mountfort
Joshua Moody
John East
} Propr.s Comittee for Layeing out Lands.

* This is recorded in the original Book of Records of Lots &c. p. 239

Cobb, Ebenezer.

Said out to the heirs & assigns of Ebenezer Cobb, late of Falmouth, deceas'd, sixty acres of land lying in the townships of Falmouth aforesaid, and on the northerly side of Pisumpscot River, begining at a stake standing by the river side, and two hundred and sixty-eight rods down the river, as the river runs, from the lower bounds of John Cloves land; and from thence running up the river till it makes its breadth sixty rods, to a stake; and from thence running norwest, till the sixty acres be compleated; the same being for the heirs sixty acre lott that was voted to them by the proprietors of Falmouth; provided the same be free from former grants. Dated at Falmouth December 11th 1734.

Recorded December 31st 1734.
p Sam.ll Moody Propr.s Clerk.

Phinehas Jones
Edmund Mountfort
John East.
} Proprietors Comittee for Laying out Lands

Rigg, Jeremiah

Laid out to Jeremiah Rigg, as assign to Richard Secomb, late of Falmouth, deceas'd, half an acre of land, whereon the sd Rigg's house now stands, begining at the corner of Capt. Moody's land, as the fence now stands between the sd Rigg and the sd Moody; thence west thirteen degrees south five rods and ten links, to a stake; thence north west, five degrees north fifteen rods and a quarter of a rod, to a stake; thence north east five degrees east, four rods and six links to Capt. Moody's; thence, as the fence now stands, to the first bounds mentioned; which is for the acre lott belonging to the right of the sd Secomb, allowed by the proprietors of Falmouth; provided the same be free from former grants.

Dated at Falmouth January 21st, 1734/5

Joshua Moody, Phinehas Jones, John East — Proprietors Comittee for Laying out Lands.

Recorded January 23d, 1734/5
p Saml. Moody, Propr. Clerk

Knights, Enoch

Laid out to Enoch Knights, as assign to Thomas Watterson, the said Watters rights, fifty two acres of land situated in Falmouth aforesaid, and on the north east side of Pesumpscot River, bounded as followeth; begining at a stake which is the easterly bounds of sixty acres of land this day laid out to the right of John Owens, and stands about four or five rods to the north east side of Squitteregassetts brook, and thence north east eighty rods, to a stake, and from the two stakes to run north west untill it makes up and completes fifty two acres, exclusive of what meadow it takes in, that was laid out to the right of Isaac How, which is for half the one three ten, thirty and sixty acre lotts, belonging to the said Waters right; provided it be free from former grants, and the aforesaid lott has not been laid out before. Dated at Falmouth, January ye 6th, 1734/5.

Joshua Moody, Phinehas Jones, John East — Proprietors Comittee for Laying out Lands.

Recorded January ye 5th, 1734/5
p Saml. Moody, Propr. Clerk.

Pousland, Richard

Laid out to the assigns of Richard Pousland forty three acres of land lying in the township of Falmouth, and on southerly side of Pesumpscot River and above Saccarappee Falls, begining at a stake standing by the river side, being the upper bounds of seventy acres of land laid out to Daniel Godfrey, and from thence runing up the river forty-three rods, yt till it makes its breadth forty-three rods to a stake, or till it meets the town back line, and so back into the woods from the two aforesaid bounds, on the same course that Daniel Godfrey's seventy acres runs, till the forty-three acres are compleated; the same being

for the thirty, ten and three acre lott, belonging to said Pousland right; provided the same be free from former grants. Dated at Falmouth, January the first, Anno Domini, 1734.

Edmund Mountfort, Proprietors Comittee
Phinehas Jones, for
John East Saying out Lands.

Recorded February 5th, 1734/5.
p Samll. Moody Propr. Clerk

Pousland Richard

Laid out to the assigns of Richard Pousland, sixty acres of land lying in the township of Falmouth, and on the southerly side of Stroudwater River, and near to Long Creeck, and is bounded as follows, viz: begining at a stake standing on the easterly corner of sixty acres of land laid out to the heirs or assigns of Thomas Mason, and from thence runing south east, sixty two rods and an half, to a stake; and from thence south west, one hundred and fifty four rods to a stake; and from thence norwest, sixty two rods and an half, to a stake; and from thence north east, one hundred and fifty four rods, to the first bounds mentioned; - provided the same be free from former grants. Dated at Falmouth, January the first, Anno Domini, 1734/5

Phinehas Jones Proprietors Comittee
John East for
Edmund Mountfort Saying out Lands

Recorded February ye 5th, 1734/5.
p Samll. Moody Propr. Clerk.

Jones Phinehas

Laid out to Phinehas Jones, sixty seven acres of land, as assign to Mr. John Powel and Mr. John Owens, lying in the township of Falmouth, it being in lieu of a three acre and a thirty acre lotts, laid out to John Owens; and an acre, three acre and a thirty acre lotts laid out to the said John Powel, - which the said Jones has bought and quitted to the Proprietors of Falmouth aforesaid this day, as may appear by the deed thereof - reference thereunto being had, - lying on the north east side of Pesumpscot River, - begining at the westerly corner of forty four acres land laid out to Samll. Jordan, - said corner standing in the back or rear line of the two hundred acres which did of late belong to Coll. Pepperell, and now belongs to Coll. Westbrook; and from thence west, thirty three degrees north, thirty rods, to a stake; thence north, thirty three degrees east, one hundred and sixty rods, to a stake; thence east, thirty three degrees south, thirty rods, to a stake; thence south thirty three degrees, west, twenty rods, to a stake; thence east, thirty three degrees south, one hundred and thirty rods, to a stake; thence south, thirty three degrees, east, sixty one rods, to the easterly of the land belonging to the heirs or assigns of Humphrey Durham, late of Falmouth aforesaid deceas'd; thence west, thirty three degrees north, seventy rods to the northerly corner of the land belonging to the heirs or assigns of John Weekly, late of Falmouth afore-

deceas'd; thence north, thirty-three degrees east, thirty-five rods to a stake; thence west, thirty-three degrees north, sixty rods to a stake; thence south thirty-three degrees west one hundred and sixteen rods, to the first bounds mentioned; provided there be not contained more than sixty-seven acres within those lines; and the same be free from former grants.

Dated at Falmouth February 3d, 1734/5.

Joshua Moody
Edmund Mountfort
John East
} Proprietors Comittee for Saying out Lands.

Recorded, February ye 11th, 1734/5
p Saml. Moody, Propr. Clerk

Brickle, James.

Laid out to James Brickle, or his assigns, sixty acres of land situate in Falmouth and on the south side of Fore River, it being the sixty acres of land (which was laid out to James Webster for his sixty acre lott, September 30th, 1731, and was by him conveyed to Mr. Saml. Waldo and by said Waldo quitted to the Proprietors of Falmouth aforesaid,) and is bounded as followeth: begining at a white oake shrub, on Barren Hill at the south-west corner of Joseph Cobb's sixty acre lott; and to run north-east sixty rods to a pitch pine; and thence north-west, one hundred and sixty rods to a stake thence south-west, sixty rods to a stake; thence one hundred and sixty rods, to the first bounds mentioned, which is for the said Brickle's sixty acre lott; provided it be free from former grants.

Dated at Falmouth, February ye 4th, 1734/5

Joshua Moody
Edmund Mountfort
John East
} Proprietors Comittee for Saying out Lands.

Recorded February ye 10th, 1734/5
p Saml. Moody, Propr. Clerk.

Jordan, Jeddediah

Laid out to Jeddediah Jordan, one hundred and four acres of land in the township of Falmouth, and on the north east side of Pesumpscott River bounded as followeth; begining at a stake standing eighty-eight rods south-east from the southerly of sixty acres of land laid out to John Trott; thence south-east, sixty one rods, to a stake; thence south-west, three hundred two rods and an half rod, to a stake; thence north-west, sixty one rods, to a stake, thence north-east, three two rods and an half rod, to the first bounds mentioned; which makes one hundred and four acres, exclusive of ten acres of meadow contained within the above-mentioned bounds, which was laid out to the right of Richard Broderedge, late of Falmouth aforesaid, deceas'd, which one hundred and four acres is for the said Jordan's one, three, ten thirty and sixty acre lotts; provided the same be free from former grants.

Joshua Moody
John East
Edmund Mountfort
} Proprietors Comittee for Saying out Lands

Dated at Falmouth, Feby. 4th 1734/5
Recorded Feby ye 11th 1734/5. p Saml. Moody, Propr. Clerk.

Jones, Phinehas

Laid out to Phinehas Jones, as assign to Richard Seacomb late of Falmouth deceasd sixty acres of land situate in Falmouth and on the north east side of Pesumpsect River bounded as followeth; begining at the north corner of sixty acres of land this day laid out to the right of Dennis Morrough; thence north west, sixty rods to a stake; thence south west one hundred and sixty rods to a stake; thence south east sixty rods to a stake; thence north east one hundred and sixty rods to the first bounds mentioned; which is for the sixty acre lott belonging to the said Seacomb's right: provided the same be free from former grants. Dated at Falmouth, February 4th, 1734/5.

Joshua Moody
John East
Edmund Mountfort
} Propriters Comittee for Laying out Lands

Recorded February ye 10th, 1734/5.
p Samll Moody, Propr Clerk.

Jones, Phinehas

Laid out to Phinehas Jones as assign to Dennis Morrough late of Falmouth, deceasd, sixty acres of land, in the township of Falmouth and on the north east side of Pesumpsect River, and bounded as followeth; begining at the westerly corner of sixty acres of land laid out to John Sawyer, Junir; thence north west, eleven degrees, north fifty three rods, to a stake; thence north east one hundred forty nine rods, to a stake; thence south east eighty rods, to a stake; thence south west, eleven degrees west, one hundred fifty rods, to the first bounds mentioned, which is for ye sixty acre lott belonging to said Morroughs right:- provided the same be free from former grants. Dated at Falmouth February 4th, 1734/5.

Joshua Moody
Edmund Mountfort
John East
} Propriters Comittee for Laying out Lands.

Recorded February ye 10th, 1734/5
p Samll Moody, Propr Clerk.

Jones, Phinehas

Laid out to Phinehas Jones, as assign to John Powel, sixty acres of land in the township of Falmouth, and on the north east side of Pesumpsect River, bounded as followeth; beginning at the southerly corner of one hundred and four acres of land, this day laid out to Jedediah Jordan: thence south west, one hundred and fifty seven rods and an half rod; thence north west, sixty one rod, to a stake: thence north east, one hundred fift seven rods and an half rod, to a stake: thence south east, sixty one rods, to the first bounds mentioned, which is for the sixty acre lott belonging to the said Powel's right:- provided it be free from former grants. Dated at Falmouth, February 4th, 1734/5.

Joshua Moody
Phinehas Jones
John East
Edmund Mountfort
} Propriters Comittee for Laying out Lands.

Recorded February ye 10th, 1734/5
p Samll Moody, Propr Clerk.

Jones, Phineha

Laid out to Phinehas Jones seventy acres of land as assign to Henry Bayley late of Falmouth, deceas'd, in the township of Falmouth and on the north east side of Pesumpscot River, bounded as followeth: begining at a stake standing in the rear bound of two hundred acres of land late belonging to Coll. Pepperell, now belonging to Coll. Westbrook: said stake standing ninety rods west, thirty-three degrees north from the easterly corner of the above said two hundred acres, which corner is an Norway pine marked on four sides; thence west, thirty-three degrees north seventy rods to a stake; thence north thirty-three degrees east, one hundred and sixty rods to a stake; thence east, thirty three degrees south seventy rods, to a stake; thence south thirty-three degrees west, one hundred and sixty rods to the first bounds mentioned, which is for the sixty and ten of the thirty acre lott belonging to sd right: provided the same be free from former grants. Dated at Falm^th February 4th, 1734/5.

Recorded February ye 10th, 1734/5
p Sam^ll Moody, Prop^rs Clerk.

Joshua Moody
Edmund Mountfort
John East

Proprietors Comittee for Laying out Lands

Jordan, Samuel Jr

Laid out unto Samuel and John Jordans, the sons to Samuel Jordan, late of Falmouth, deceas'd or their assigns seventy eight acres of land in the township of Falmouth aforesaid, and on the north east side of Pesumpscott River, bounded as followeth: begining at the westerly corner of one hundred and four acres of land laid out to the right of Jacob Davis late of Falmouth aforesaid deceas'd; thence north west, seventy eight rods to a stake; thence north east one hundred and sixty rods, to a stake; thence south east, seventy eight rods, to a stake; thence south west, one hundred and sixty rods, to the first bounds mentioned, which is for three quarters of the acre lott, three acre lott thirty acre lott, a sixty acre lott, belonging to the right of the said Sam^ll Jordan, deceas'd; provided the same be free from former grants.

Dated at Falmouth, February 4th, 1734/5.

Recorded February ye 10th, 1734/5.
p Sam^ll Moody, Prop^rs Clerk.

Joshua Moody
Edmund Mountfort
John East

Proprietors Comittee for Laying out Land.

Lewis, Job

Laid out to Job Lewis, of Boston, merchant, sixty acres of land in in the township of Falmouth and bounded as followeth; begining at tree marked, standing in the dividing line between Falmouth and North Yarmouth, three miles from the bay side, thence south-east, sixty rods to a stake; thence south-west one hundred and sixty rods, to a stake; thence north-west sixty rods, to a stake; thence north-east one hundred and sixty

rods to the first bounds mentioned, which is for the sixty acres belonging to the said Lewis's right; provided the same be free from former grants; and the sixty acres has not been already laid out. Dated at Falm.th February 4th 1734/5.

Joshua Moody
Phinehas Jones
John East
Edmund Mountfort
} Proprietors Comittee for Laying out Lands.

Recorded February ye 10th, 1734/5
p Sam.ll Moody, Prop.rs Clerk

---

46 Laid out to John Owens, or his assigns, sixty acres of land situate in Falmouth, and on the north east side of Pesumpscot River, and about one hundred and twenty or thirty rods northerly from the head of Squittersgussett's Creek, bounded as followeth, begining at a large white oake tree marked with a great B. which is the northerly corners of sixty acres laid out to Benj.m Blaxston; thence north-east, sixty rods, to a stake, and from the said white oake tree, south-west, sixty rods; and from the two stakes, to run north west, the same breadth, untill sixty acres be made up, or compleated, exclusive of what it takes in of the meadow that was laid out to the right of Isaac How, which for the the sixty acre lot belonging to the said Owen's right; provided it be free from former grants; and the sixty acre lott has not been laid out before. Dated at Falmouth, January 6th, 1734/5.

Owens, John

Joshua Moody
John East
Edmund Mountfort
} Proprietors Comittee for Laying out Lands

Recorded February ye 10th, 1734/5
p Sam.ll Moody Prop.rs Clerk

---

47 Laid out to the heirs or assigns of Capt. Benj.m Larraby, late of Falmouth, deceas'd, sixty acres of land in the township of Falmouth, and on the north-east side of Pesumpscot River, bounded as followeth; begining at the westerly corner of seventy eight acres of land this day laid out to Sam.ll and John Jordns; thence north-west, sixty rods, to a stake; thence north-east, one hundred and sixty rods, to a stake; thence south-east sixty rods to a stake; thence south-west one hundred and sixty rods, to the first bounds mentioned, which is for a sixty acre lott belonging to the said Larraby's right; provided the same be free from former grants. Dated at Falmouth February 4th, 1734/5

Larraby, Benjamin

Joshua Moody
Phinehas Jones
John East
Edmund Mountfort
} Proprietors Comittee for Laying out Lands.

Recorded February ye 10th, 1734/5
p Sam.ll Moody, Prop.rs Clerk.

---

47 Laid out to George Tuck, on the right of Peter Morrill, late of

Tuck, George

Falmouth, deceasd forty acres of land in the townshipe of Falmouth and on the north east side of Pisumpscot River - bounded as followeth; begining at the northerly corner of sixty acres on which the said Tuck now lives; thence east, thirty three degrees south, forty rods, to a stake; and from those two bounds, to run north, thirty three degrees east the same wealth, one hundred and sixty rods, which is for the ten and thirty acre lotts belonging to said Merills right; provided the same be free from former grants.

Dated at Falmouth February 6th, 1734/5.

Joshua Moody
Phinehas Jones } Proprietors Comittee for
John East } Laying out Lands.
Edmund Mountfort

Recorded February ye 8th, 1734/5
p Samll Moody Propr's Clerk

Emerson Thomas

Laid out to Thomas Emerson, 2 for acres of land in the townshipe of Falmouth, and bounded as followeth; begining at a white oake tree marked T E, which is the southerly corner of thirty acres this day laid out to the said Emerson on the right of Robert Greeson, thence north east one rod rod to the westerly corner of James Barbers thirty acre lott, and to run from the first mentioned bounds south east and the last mentioned bounds east south east untill four acres be made up and compleated, which is for the one acre and three acre lotts belonging to the said Emerson's right: provided it be free from former grants, and the said lotts has not been laid out before.

Dated at Falmouth January 27, 1734/5.

Joshua Moody
Phinehas Jones } Proprietors Comittee for
John East. } Laying out Lands

Recorded February ye 10th, 1734/5
p Samll Moody Propr's Clerk

Emerson, Thomas

Laid out to Thomas Emerson, as assign to Robert Greeson, late of 1 Falmouth deceasd thirty acres of land in the townshipe of Falmouth aforesaid lying about a mile northerly from Back Cove, bounded as followeth: begining at a white oake tree standing one rod south west from the westerly, or southerly westerly corner of James Barbers thirty acre lott, which tree is marked with I.E. thence north, north east thirty rods, to the northerly corner of James Barbers thirty acre lott; and from the them two corners to run back, north west, the same wealth, untill thirty acres be compleated, which thirty acres is for the thirty acre lott belonging to the right of the said Greeson: provided it be free from former grants. Dated at Falmouth, Janry 27, 1734/5.

Joshua Moody
Phinehas Jones } Proprietors Comittee for
John East. } Laying out Lands.

Recorded February ye 11th, 1734/5
p Samll Moody Propr's Clerk

48 Laid out to Samuel Procter, a parcell of flatts lying before his house lott, where he now dwells, bounded as follows, vizt; begining at a stake standing near to a point of rocks before his said house, which stake is marked S. P., and from said stake runing up the river nearest south west five rods to another stake marked S. P., and from the two aforesaid stakes to run south east and be south, to low water mark, the same being for the half part of his three acre lott (which is claimed by Joshua Brackett, and so to be new laid out); provided the same be free from former grants. Procter, Samuel

Dated at Falmouth, the nineteenth day of February 1734/5.

Edmund Mountfort, Proprietors Comittee
Joshua Moody, for
John East, Laying out Lands.

Recorded February ye 20th, 1734/5
p Saml. Moody, Propr. Clerk.

---

49 Laid out to Thomas Woodberry, sixty acres of land lying in the township of Falmouth, and on the southerly side of the Fore River, and is bounded as follows, vizt; begining at the south east corner of ninety acres of land laid out to Robert Thorndike; and from thence runing south, south east, sixty rods, to a stake; and from the two aforesaid bounds, to run south west, untill the sixty acres be compleated, the same being in lieu of sixty acres of land which was laid out to him before, which provd on claimed land, the which he quitts to the Proprietors again; provided this land now laid out be free from former grants. Dated at Falmouth February 21st, 1734/5. Woodberry, Thomas

Edmund Mountfort, Proprietors Comittee
Joshua Moody, for
John East, Laying out Lands.

Recorded February ye 22d, 1734/5
p Saml. Moody, Propr. Clerk.

---

49 Laid out to James Wyman, ten acres of land lying in the township of Falmouth, and on the north easterly side of Pesumpscot River, begining at a white oake stake standing by Squitteregussetts Creek, from said stake to run south east and be south, seventy rods, to a stake, and from thence south west and by west, twenty three rods to a stake; and from thence north west and by north, seventy rods, to a stake; and from thence north east and by east, twenty three rods, to the first bounds mentioned; provided the same be free from former grants; and the land included in said bounds don't exceed ten acres; and said Wyman has not already had his ten acre lott laid out; and the land aforesaid be free from former grants. Dated at Falmouth, January 3d, 1734/5. Wyman, James

Joshua Moody, Proprietors Comittee
John East, for
Edmund Mountfort, Laying out Lands.

Recorded February ye 25th, 1734/5
p Saml. Moody, Propr. Clerk.

East John

Laid out to John East, as assign of John Graves late of Falmouth deceasd, a certain tract of land lying in Falmouth aforesaid, bounded as follows: begining at the southerly corner of John East's new dwelling house, and from thence runing S.W. and be west two rods, to a stake, and from those two bounds to run south east and be south down to the flatts, at the end of the rocks. the same being for the one half of the acre lott belonging to said Graves; provided the same be free from former grants; and that it don't any ways infringe on the priviledge of Kings Street.

Dated at Falmouth, the 20th day of February, 1734/5.

Edmund Mountfort, Joshua Moody, John East, Proprietors Comittee for Laying out Lands

Recorded February ye 27th, 1734/5
p Samll Moody, Propr Clerk

Dunham Elisha

Laid out to Elisha Dunham one hundred and four acres of land lying in the township of Falmouth, and on the southerly side of the Fore River, and near to Barren Hill, so call'd; and is bounded as follows viz; begining at a stake standing at the south east corner of a tract of land that John Bayley purchased of the Proprietors Comittee of Falmouth; and from thence runing norwest one hundred and four rods, to a stake and from thence south-west one hundred and sixty rods to a stake; and from thence south-east one hundred and four rods, to a stake; and from thence north-east, one hundred and sixty rods to the place where we began, the same being the land that the Proprietors of Falmouth voted to him, on the right of Francis Hull, late of Falmouth, he, the said Dunham, to give a quitt claim to the Proprietors of Falmouth, of all the right he had to any lands formerly laid out to the said Hull, in Falmouth, the which he purchased of said Hull; and then this grant is good; provided the same be free from former grants. Dated at Falmouth March the first, Ano Domini, seventeen hundred and thirty four-five

Edmund Mountfort, Joshua Moody, John East, Proprietors Comittee for Laying out Lands.

Recorded March ye 3d, 1734/5
p Samll Moody, Propr Clerk

Mountfort, Edmund

Laid out to Edmund Mountfort thirty acres of land lying in the town of Falmouth and in the southerly side of Long Creek Stream, butted and bounded as follows: begining at two black oake trees standing on one stock, being the north, north-east bounds of James Crocker's sixty acre lott; and from sd two trees to run south, south west, one hundred and twenty rods to a stake, and from thence runing west, norwest, forty rods,

to a Stake and from thence north, north east one hundred and twenty rods to a Stake and from thence east south east, forty rods, to the first bounds mentioned; the same being in lieu of thirty acres of land that was laid out to Robert Pease, the which said Mountfort took from him by an execution, which afterwards proved in an old title at Back Cove, - provided the same be free from former grants; - and said Mountfort do give a quit claime to the proprietors of his right to the other thirty acres at Back Cove.

Dated at Falmouth January 6th, 1734/5.

Joshua Moody
John East } Proprietors Comittee for
Edmund Mountfort } Laying out Lands.
Phinehas Jones

Recorded March ye 11th, 1734/5.
p Samll Moody, Propr Clerk

---

57 Laid out to Stephen Randell thirty four acres of land lying in Papoodock Side, the same being butted and bounded as follows, viz: Randall, Stephen.
beginning at a Stake Standing in the marsh and near to the south west point of land at the Falls in Saurances Creek, and from thence running south, sixty two degrees east ten rods and an half, to a Stake; and from thence south 31° 0' west, three rods, to a Stake, and from thence south 45° 00m east, six rods, to a Stake, and from thence south 16° 00m east six rods, to a Stake, and from thence south 12° 00m west, four rods and an halfe, to a Stake, and from thence south 21° 00 east, three rods, to a Stake; and from thence south nineteen degrees east six rods to a Stake, and from thence north seventy-five degrees west, thirty four rods, over a bridge, to a Stake; and from thence running south south west, ninety nine rods, to a Stake; and from thence west, nor west thirty rods, to a Stake; and from thence south, south west, fifty eight rods and an half, to a Stake, and from thence east, south-east, twenty two rods, to a Stake; and from thence north east, seventy four rods and an half, to a Stake; and from thence south 33° 00m east, eighteen rods, to a Stake; and from thence north, north east one hundred and three rods, to a Stake; and from the first Stake mentioned, standing in the marsh, to run up south westerly on the westerly part of the point where the first Stake stands, and run up as the brook runs, till it comes to the bridge mentioned in this grant, the same being for his thirty three and one acre lotts; if the said Randell has not yet had the said lotts laid out to him; and this land be free from former grants, and it dont exceed the quantity of land mentioned in the grant.

Dated at Falmouth, April ye 19th, 1735.

Edmund Mountfort } Propr's Comittee
John East } for
Joshua Moody, } Laying out Lands.

Recorded April ye 25th, 1735
p Samll Moody, Propr's Clerk.

Pinder, Samuel

Laid out to Samuel Pinder twelve acres of land lying in the township of Falmouth, and on the southerly side of Presumpscot River; butted and bounded as follows: begining at a stake standing at the most southerly corner of seventy three acres of land laid out to the above said Samll Pinder on right of John Millett, and from thence runing west thirty eight degrees south thirty-two rods to a stake; and from thence north thirty eight degrees west sixty rods to a stake; and from thence east thirty eight degrees north thirty two rods to a stake; and from thence south thirty-eight degrees east sixty rods to the first bounds mentioned; the being in lieu of a ten acre lott taken from him by Joshua Brackett; and two-thirds of a three acre lott taken away by the sd Brackett, he the said Samll Pinder giving unto the Proprietors of Falmouth a deed of quit claim of all his right to the before ten and three acre lott. Dated at Falmouth June the 9th 1735.

Edmund Mountfort } Proprs Comittee
Phinehas Jones } for
Joshua Moody } Laying out Lands

Recorded June ye 10th 1735
p Samll Moody Propr Clerk

East, John

Laid out to John East as assign to John Graves, late of Falmouth deceased, fifty-one acres and a half of land lying in the township of Falmouth and lying on the southerly side of Presumpscot River; and is bounded as follows, viz: begining at an elm tree standing by the river side being the upper bounds on the river of sixty acres of land laid out to Joseph Emant; and from thence runing south fifty two degrees west fifty one rods and an half, to a small birched marked on four sides; and from the two aforesaid bounds to run back south thirty eight degrees east till the same be compleated; the same being for the one half of the three, ten, thirty and sixty acre lott allowed to said Graves by the Proprietors of Falmouth; provided the same be free from former grants; and has not already been laid out.

Dated at Falmouth May the seventeenth, 1735.

Joshua Moody } Propr Comittee
Phinehas Jones } for
Edmund Mountfort } Laying out Lands

Recorded June ye 11th 1735.
p Samll Moody Propr Clerk.

Hall, Ebenezer Jr.

Laid out to Ebenezer Hall Junr six acres of land in the township of Falmouth and near to Back Cove the same being bounded as follows, viz: begining at a stake standing at the southernmost corner of sixty acres of land laid out to the right of said Ebenezer Hall Junr, and from thence runing north east five

rods to a stake, thence north twenty one degrees west seventy rods, to a stake, and thence south west twenty eight rods, to a stake; and thence south east sixty four rods to the first bounds mentioned;- provided it dont exceed the measure, and it be free from former grants; and the same is six acres of the ten acre lott belonging to sd Halls right, and this grant to be good, if not already laid out. Dated at Falmouth, June fourteenth Anno Domini, 1735

Edmund Mountfort } Propr's Comittee
Joshua Moody } for
John East. } Laying out Lands

Recorded, June ye 14th, 1735
p Sam'll Moody, Propr's Clerk.

Winslow, James

Laid out to James Winslow, in lieu of ten acres of land laid out to him on a right he purchased of Nath'll Winslow, which through error was ill bounded, so that it runs on the said Winslows thirty acre lott) ten acres of land lying in the township of Falmouth and bounded as follows, viz: beginning at the south west corner of one hundred and four acres of land laid out to John Phinney; and from thence running east, forty-three degrees, south twenty rods, to a stake; and from thence south, forty-three degrees west, eighty rods, to a stake; and from thence west forty three degrees, north twenty rods, to a stake, and from thence north, forty-three degrees, east eighty rods, to a stake;- provided the said James Winslow quitt to the Proprietors of Falmouth the right of ten acres of land he had laid out to him on his thirty acre lott, which still is to remain whole to him, and this be free of former grants; and on failure of sd quitt claim deed, this grant is to be void.

Dated at Falmouth, June 16th, 1735.

Edmund Mountfort } Propr's Comittee
Phinehas Jones } for
John East. } Laying out Lands.

Recorded June ye 16th, 1735.
p Sam'll Moody, Propr's Clerk.

Winslow, James

Laid out to James Winslow, in the township of Falmouth sixty acres of land, it being the thirty acre lott belonging to the right of Rich'd Seacomb late of Falmouth aforesaid, deceas'd, and the thirty acre lott belonging to the right of Dennis Morrough late of Falmouth, deceas'd. the which rights, or thirty acre lotts he purchased of Phinehas Jones, as assign of the said Seacomb and Morrough, the said sixty acres of land being bounded as follows, viz: beginning at a stake standing at the south west corner of John Phinney's one hundred and four acres of land; and from thence running north forty-three degrees, east sixty-eight rods, to a stake; from thence south ten degrees, east twenty

three rods; thence west ten degrees, north sixteen rods, to a stake; thence south five degrees, east one hundred rods, to a stake; thence south forty three degrees, west fifty six rods, to a stake; thence north nineteen degrees, west fifty five rods, to a stake; thence west twenty five degrees, south one hundred and eight rods, to a stake; thence north forty three degrees, west fifty one rods, to a stake; thence north forty three degrees, east sixty seven rods, to a stake; thence east forty three degrees, south eighty rods, to a stake; thence north forty three degrees, east eighty rods, to a stake; thence west forty three degrees north, twenty rods, to a stake; provided the same be free from former grants; and any part of sd two thirty acres of land already laid out, and the courses inclosing the sd sixty acres to be laid out, dont exceed the measure of the sixty acres above said. Dated at Falmouth, June 16th, 1735.

Phinehas Jones
John East
Edmund Mountfort
Proprietors Comittee for Paying out Lands

Recorded June ye 16th, 1735.
p Saml. Moody, Propr. Clerk

Gustin, David

Laid out to David Gustin, thirty ~~three~~ acres of land lying in the township of Falmouth, and near to Back Cove, so called, the same being in lieu of thirty acres of land formerly laid out to him, which was claimed, or taken away by the heirs or assigns of Robert Greeson, who formerly dwelt thereon, the land now laid out is butted and bounded as follows viz: begining at a stake standing at the north east corner of John Trotts thirty acre lott, and from thence runing north four degrees, west sixteen rods and a half, to a stake; and from thence north seventy five degrees, west eighteen rods, to a stake; from thence south eighty six degrees, west twelve rods, to a stake; thence north forty eight degrees, west eleven rods, to a stake; thence north eighty six degrees, west fifty rods and an half, to a stake; thence south sixty three degrees west fifteen rods, to a stake; thence south east and be south ninety rods and an half, to a stake; and from thence north forty five degrees, east eighty rods, to the first bounds mentioned; the said David Gustin to give up to the Proprietors of Falmouth a deed of all the right, title and interest he has or ever had, to the thirty acres of land, by virtue of a town or proprietors grant; and then this grant be allowed good to him; provided the same be free from former grants.

Dated at Falmouth, May the 17th, 1735.

Edmund Mountfort
John East
Joshua Moody
Propr. Comittee for Falmouth

Recorded July ye 27th, 1735
p Saml. Moody, Propr. Clerk

Pease, Robert

Laid out to Robert Pease, twenty seven acres of land lying in the township of Falmouth, and on the southerly side of Pesumpscot River, the same being bounded as follows vizt, begining at the south-east corner (on the river Pesumpscott,) of Wm Hyles thirty acre lott, and from thence running South forty-three degrees, west one hundred and thirty-four rods to a stake, and from thence east north-east one hundred and thirty five rods to a stake, and from thence nor nor-west eight rods to a stake and from thence east north-east to the river and so up along said river to the first bounds mentioned:- provided the same dont exceed the measure of twenty-seven acres; and it be free from former grants; the same being for twenty-seven acres in part of his sixty acre lott belonging to him as proprietor in said town:- provided it has not already been laid out to him. Dated at Falmouth, July 29th 1735.

Joshua Mardy, John East, Edmund Mountfort } Propr^s Comittee for Laying out Lands

Recorded August 5th 1735
p Sam^ll Moody, Propr^s Clerk

Bungs, Joshua

Laid out to Joshua Bungs as assign to Dennis Morrough late of Falmouth deceasd, a tract of land, rocks and flats, containing half an acre and bounded as followeth; begining in the corner between the house lott formerly laid out to John Richard on old Casco Neck, near where Fort Royal stood, and the flats laid out to Edward and John Tyng; thence bounding on sd Richeth lott, to run north-easterly to the easterly corner thereof and so including the piece or parcell of land and rocks, (which lyeth) between Kings Street, and a small lott laid out to John East on the right of John Graves, and the flatts laid out or granted to Joseph Bayley, to run into the river, one side bounded on Joseph Bayleys flatts, and the aforesaid Tyngs flatts on the other side, untill half an acre be made up and compleated; it being for the house lott belonging to the said Morroughs right:- provided the same be free from former grants.

Dated at Falmouth, October 22 day, Anno Domini, 1735.

John East, Phinehas Jones, John Brown } Proprietors Comittee for Laying out Lands.

Recorded October ye 23d 1735
p Sam^ll Moody, Propr^s Clerk

Edwards, John

Laid out to the heirs or assigns of John Edwards, late of Falmouth, deceasd, twenty six acres of land situate in the township of Falmouth aforesd, and on the north east side of Pesumpscot River, near to the north west branch of Piscataqua,- bounded as followeth; begining at the southerly corner of seventy acres, this day laid out to Mr. Moses

Pearson, thence north west fifty two rods to a stake; thence south west eighty rods to a stake; thence south east fifty two rods, to a stake; thence north east eighty rods, to the first bounds mentioned, which twenty six acres is for one fourth part of the one, three, ten, thaty and sixty acre lotts belonging to sd Edward, his right; - provided it be free from former grants. Dated at Falmouth, November 26, 1735.

Joshua Mordy } Propr Comittee
John East } for
Phinehas Jones } Laying out Lands.

Recorded November 29th 1735.
p Samll Mordy Propr Clerk

Woodbery, Thomas

Laid out to Thomas Woodbery three acres of land lying on Papoodeck side, and is bounded as follows, viz: begining at a stake standing at the south west corner of Thomas Woodberys thirty acre lott; and from thence mining south west till it meets the south, south east line of ten acres of land laid out on the right of James Armstrong, deceasd, to a stake and from thence nor, norwest, on said Armstrong line till it comes to the norwest corner of said Woodberys thirty acre lott, and from thence to the first bounds mentioned; - provided the afresaid bounds dont include more than three acres; and the same be free from former grants, and said Woodbery has not already had his three acre lott laid out to him. Dated at Falmouth, Decembr 15th, 1735.

Edmund Mountfort
Joshua Mordy } Propr Comittee
John East }

Recorded December ye 15th 1735
p Samll Mordy Propr Clerk.

Sawyer, Jacob

Laid out to Jacob Sawyer ninety acres of land, situated in the township of Falmouth, and on the north east side of Pesumpscot River, bounded as followeth; begining at a stake standing at the mouth of Piscataqua River, where it empties into Pesumpscot River, on the south east side; thence down sd Pesumpscot River, untill it be eighty one rods wide, to a stake; thence north thirty three degr east two hundred and five rods, to a stake, thence west twenty one degrees north, to Piscataqua River; thence down said river as the river runs, to the first mentioned bounds; said land being for his sixty acre lott and thirty acres in lieu of a thirty acre lott laid out to him on Papoodeck; provided he gives a quit claime to the Proprietors of sd Falmouth, of what right he recd by sd thirty acres of lands being laid out to him by the towns committee, and provided sd ninety acres be free from former grants.

Dated at Falmouth August 9e 1736

Joshua Mordy } Proprietors Comittee
Phinehas Jones } for
Edmund Mountfort } Laying out Lands

Recorded August 9e 1736 p Samll Mordy Propr Clerk

2 Laid out to John Trott one acre of land lying in the Townshep of Falmouth, and at or near a place called Back Cove, the same being for his acre lott which was laid out to him on Monjoys Neck so called, which was taken away by John Smith and others; the same being bounded as follows: that's the last mentioned acre, viz: begining at the stake standing at the most southerly corner of thirty acres of land said Trott purchased of John Millett being the one halfe of sd Milletts sixty acre lott and from thence runing south east on the head line of sixty acres of land laid out to Ebenezer Hall Junr ten rods, to a stake; and from thence south-west sixteen rods, to a stake; and thence nor west, ten rods, to a stake; and thence north east, to the first bounds mentioned; the same being for his acre lott in Falmouth; and this grant to be good to him, provided he give unto the Proprietors of Falmouth a deed of quit claime to the acre lott already laid out to him; and this be free from former grants. Dated at Falmouth, July 31st, 1736. Trott, John

Edmund Mountfort } Proprietors Comittee
Joshua Moody } for
Phinehas Jones } Laying out Lands.

Recorded July ye 31st, 1736.
p Samll Moody, Propr Clerk

---

3 Laid out to the heirs of Samuel Moody, Esqr. deceased, one acre of land lying in the townshep of Falmouth, and is bounded as follows; begining at a stake standing near to Capt. Moodys garison gate, which stake stands at the easterly corner of Capt Sylvanus Davis homestead, and from thence, runing north thirty four degrees, east four rods, on the high way that goes to Collers, to a stake, and from the two aforesaid stakes to run back, north, twenty-eight degrees, west forty rods or till the same be compleated; the same being for the said Samuel Moodys acre lott; provided the same be free from former grants. Dated at Falmouth, September 25th, 1736. Moody, Samuel

Edmund Mountfort.
Phinehas Jones } Proprietors Comittee for
John Bayley } Laying out Lands.
John Brown }

Recorded, September ye 25th, 1736.
p Samll Moody, Propr Clerk

---

3 Laid out to the heirs of Samuel Moody Esq., late of Falmouth deceasd, one acre of land lying in the townshep of Falmouth, adjoyning to one acre laid out to them, on the right of Richard Pearsland, bounded as follows, begining at the most easterly corner of sd acre of land; thence runing north thirty-three degrees, east half a rod, to a stake, and thence north three degrees, east twenty-one rods, to a stake; Moody Samuel

and from thence north seventy degrees, west sixteen rods and three quarters, to a stake; and from thence south twenty-eight degrees, east thirty rods, to the first mentioned bounds; the same being for the acre lott belonging to the right of John Marslan, the which right the said Samuel Moody purchased of them; provided the same be free from former grants; and the acre be not heretofore laid out to them.

Dated at Falmouth, September 23th, 1736.

Edmund Mountfort
Phinehas Jones
John Bayley
John Brown
} Proprietors Committee for Laying out Lands.

Recorded, Septembr ye 23th, 1736.
p Samll Moody, Propr's Clerk

Moody, Samuel

Laid out to the heirs of Samuel Moody late of Falmouth, Esq. deceased, one acre of land lying in the township of Falmouth, beginning at a stake standing at the easterly corner of one acre of land laid out to the right of Samuel Moody aforesaid, deceas'd, and from thence to run north thirty four degrees east four rods to a stake; and from the two aforesaid stakes, to run back north twenty eight degrees, west forty rods, or till the acre be made up, the same being for the acre lott belonging to the right of Richard Pousland late of Falmouth, deceased, the which right the said Samuel Moody purchased of the heirs of said Pousland; provided the same be free from former grants.

Dated at Falmouth, the 23th day of September, 1736.

Edmund Mountfort
Phinehas Jones
John Bayley
John Brown
} Proprietors Committee for Laying out Lands.

Recorded, Septembr ye 24th, 1736.
p Samll Moody, Propr's Clerk

Moody, Samuel

Laid out to the heirs of Samuel Moody, Esq. late of Falmouth, deceased sixty acres of land lying in the township of Falmouth, and on the southerly side of Pesumpscot River, bounded as follows, viz.: beginning at a stake standing on the lower corner (on the river of Presumpscot) of thirty three acres and one third of an acre of land laid out to the heirs of sd Moody this day; and from thence running down the river of Pesumpscot, till it makes its true breadth on the river, sixty rods, to a stake standing by the river side, and from the two aforesaid bounds, to run back, south, south east, one hundred and sixty rods, or till the sixty acres be completed; the same being for the said Samll Moody sixty acre lott; provided the same be free from former grants.

Dated at Falmth, Septembr 30th, 1736.
Recorded Septembr ye 30th, 1736, p Samll Moody, Propr's Clerk

Phinehas Jones
John Brown
John Bayley
Edmund Mountfort
} Proprietors Committee for Laying out of Lands.

Laid out to the heirs of Samuel Moody Esq late of Falmouth, deceased thirty three acres and one third of an acre of land, lying in the toonship of Falmouth and on the southerly side of Pesumpscott River bounded as followes, vizt; begining at a stake standing on the lower corner on the river Pesumpscot, of thirty three acres and one third of an acre laid out to Edmund Mountfort, this day; and from thence runing down the river untill it makes its true wedth on the river, thirty three rods and one third, on the river, to a stake; and from the two aforesaid bounds on the river, to run back, south, south-east, one hundred and sixty rods, or till sd land above expressed be compleated;- the same being their share of the sixty six acres and two thirds of an acre voted them and Edmund Mountfort, by the Propriators of Falmouth, as there share of two hundred acres of land granted by President Danforth to Mary Munjoy, &c.;- provided the same be free from former grants. Dated at Falmouth, September 30th, 1736. Moody Samuel

John Bayley
Phinehas Jones } Propriators Comittee for
John Brown } Saying out Lands in Falmouth
Edmund Mountfort

Recorded October ye 13th, 1736
p Sam[l] Moody, Prop[rs] Clerk

Laid out to Edmund Mountfort, as assign to Benj[a] Pudington and Surah his wife, heirs of & to the estate of John Edwards, late of Falmouth, deceasd, fifty one acres and an half of land lying in the toonship of Falmouth, and on the southerly side of Pesumpscot River; bounded as follows, vizt; begining at a stake standing on the lower side of the first deep gully down the river from the plain land or clear land, at Ammoncongan, so called, and from thence runing down the river of Pesumpscot till it makes its true wedth on sd river fifty two rods, to a stake; and from the aforesaid stakes to run back south, south east, till the said fifty one acres and an half be compleated;- the same being for the one half of the sixty thirty, ten and three acre lotts belonging to sd John Edwards, (which sd Mountfort purchased of sd Pudington and wife)- provided the same be free from former grants. Dated at Falmouth, Septembr ye 30th, 1736. Mountfort Edmund

Phinehas Jones
John Brown } Propriators Comittee for
John Bayley } Saying out Lands
Edmund Mountfort

Recorded, October ye 13th, 1736
p Sam[l] Moody, Prop[rs] Clerk

Laid out to Edmund Mountfort, thirty three acres and one third of land, lying in the toonship of Falmouth; and on the south-erly side of Pesumpscot River bounded as follows, vizt; begining at Mountfort Edmund

a Stake Standing on the lower corner on the river side of fifty-one acres and an half of land laid out to sd Mountfort abovesd, as assign to Benja Purrington and Sarah his wife; and from thence runing down the river till it makes its true weadth on sd river thirty three rods and third, on sd river to a Stake, and from the two aforesaid Stakes to run back South south east, one hundred and sixty rods or untill the sd thirty three acres and one third of an acre be compleated;- the same being his part or Share of the sixty six acres and two thirds of an acre of land voted to him and the heirs of Samuel Moody, Esq, late of Falmouth, deceasd, by the Proprietors of Falmouth,- sd Mountforts part being thirty three acres and one third of an acre, exclusive of his wifes part of her father Samuel Moody's part, of sd sixty six acres and two thirds; the same being his share of two hundred acres of land granted to Mary Munjoy by President Danforth; provided the same be free from former grants. Dated at Falmouth September 30th, 1736.

John Brown,
Phinehas Jones } Proprietors Comittee for
John Bayley } Laying out Lands
Edmund Mountfort

Recorded October 12th, 1736
p Samll Moody Propr Clerk

Mountfort Edmund

Laid out to Edmund Mountfort as assign to Benjamin Purrington and Sarah his wife heirs of or to the estate of John Edwards late of Falmouth deceasd, a small tract or parcel of rocks, beach and flats, lying in Falmouth, and on the northwest side of the Fore River so called, the same being bounded as follows viz; begining at a Stake standing on the most northerly corner of a parcell of flats laid out to Samll Procter before his house below the road; sd Stake being marked S P; and from thence runing below the road, as the shoare runs fifty two feet, to a stake with some stones about it; and from the two aforesaid stakes, to run south east and by south, untill half an acre be made up;- the same being for the one half of the acre lott belonging to said Edwards, deceased; provided the same be free from former grants. Dated at Falmouth, September thirtieth, 1736.

Phinehas Jones
John Brown } Proprietors Comittee for
John Bayley } Laying out Lands.
Edmund Mountfort

Recorded October ye 12th, 1736.
p Samll Moody Propr Clerk

Mountfort Edmund

Laid out to Edmund Mountfort as assign to Samll Cobb ten acres of land lying in Falmouth, and on the southerly side of Pesumpscott River, and at Ammuncongen bounded as follows; begining at the upper bounds (on the river) of ten acres of land laid out to Ed-

mund Mountfort, this day, and from thence runing up the river till it makes its true breadth – sixteen rods, to a stake marked E M.; and from the sd stake and the first corner bounds, to run south south-east, till the ten acres be compleated, the same being for said Cobbs ten acre lott; provided the same be free from former grants. Dated at Falmouth, September 30th, 1736.

Phinehas Jones
John Brown
John Bayley
Edmund Mountfort
} Proprietors Comittee for Laying out Lands.

Recorded October ye 15th, 1736.
p Samll Moody Propts Clerk

---

76 Laid out to Edmund Mountfort, ten acres of land lying in the town of Falmouth, and on the southerly side of Pesumpscott River; and at a place call'd Ammoncongon, bounded as follows, vizt: begining at a stake marked E M, standing seven rods to the south west of an old cellar, and from said stake runing up, as the river runs, till it makes its true weadth, sixteen rods, to a stake, and from the two aforesaid stakes, to run back, south south east, one hundred rods, or till the same be compleated; provided the same be free from former grants; this being sd Mountfort's ten acre lott. Dated at Falmouth, September 30th, 1736. Mountfort, Edmund

Phinehas Jones
John Brown
John Bayley
Edmund Mountfort
} Proprietors Comittee for Laying out Lands.

Recorded October ye 15th, 1736.
p Samll Moody Propts Clerk

---

77 Laid out to Edmund Mountfort, three acres of land lying in the town of Falmouth, and at a place call'd Back Cove, bounded as follows, vizt: begining at a stake standing on the bay side, being the most easterly bounds of fifty acres of land now in possession of Isaac Sawyer, Junr, lying to the eastward of Seacombs Point; and from thence runing along by the shoar north easterly, twelve rods, to a stake; and from the two aforesaid stakes to run back, norwest, till the same be compleated; the same being for his three acre lott; provided the same be free from former grants. Dated at Falmouth, the 30th day of September, 1736. 277 Mountfort, Edmund

Phinehas Jones
John Brown
John Bayley
Edmund Mountfort
} Proprietors Comittee for Laying out Lands.

Recorded October 15th, 1736
p Samll Moody Propts Clerk

---

7 Laid out to John Dolever, ten acres of land lying in the township of Falmouth, and on Papoodnck side, the same being his ten acre lott Dolever, John

as a Propr. of Falmouth, and is bounded as follows, viz't: begining at the northerly bounds of ten acres of land laid out to James Noble, and from thence runing west forty rods, to a stake, and thence north forty rods, to a stake, and thence east forty rods, to a stake and thence south forty rods, to the first bounds mentioned, - provided the same be free from former grants, and not all or any part thereof already pitch'd upon by any person belonging to the propriety aforesd; and that said Deliver has not already had his ten acre lott laid out by the Comittees of the town or Propr. of Falmouth aforesd. Dated at Falmouth, the fifteenth day of October Anno Domini 1736.

Joshua Moody
Edmund Mountfort
John Brown
} Proprietors Comittee for Laying out Lands in Falmouth.

p Saml. Moody Propr. Clerk
Recorded Octobr. ye 15th, 1736.

Roberts, George

Laid out to George Roberts as assign to Saml. Skillings of Falmouth, gentleman, one of the heirs of John Skillings late of Falmouth, carpenter, deceasd. fifty four acres and fourteen rods of land, lying in Falmouth aforesaid, and at a place call'd Long Creeck, and on the south east side of sd Long Creeck, - the same being forty-eight acres of the sixty acre lott granted to the heirs or assigns of said John Skillings; and the other six acres and fourteen rods to be allow'd as part of the ten acre lott granted to the heirs or assigns of said John Skillings, deceasd, as said Samuel Skillings by heirship and purchase claimes four-fifth of the whole right granted to the above said John Skillings's heirs, by the Proprietors of Falmouth aforesaid; - said fifty-four acres and fourteen rods, being bounded as follows, viz't, begining at a red oak tree standing on, or by Long Creeck, being the upper bounds (on sd Creeck) of land ⅄ laid out to Samuel Stone; and from thence runing south, one hundred and twenty rods, to a stake; and from thence north sixty-eight degrees, west sixty six rods, to a stake; and from thence north forty four degrees, west eighty eight rods, to a stake; and from thence north fifty eight degrees, east forty two rods, to a stake standing by sd Creeck; and thence as the said Creeck runs, to the first bounds mentioned; - the said land being for four-fifths of sd John Skillings sixty acre lott belonging to his right aforesd; and the other six acres and fourteen rods, is so much of four-fifths of sd John Skillings ten acre lott belonging to the right voted to him by the Proprietors of Falmouth, mentioned above; provided the same has not already laid out; and the land above laid out, to be free from former grants. Note, - if the bounds of the land above said include more yn fifty four acres and fourteen rods, then this grant is to be good no further yn to comprehend sd fifty four acres and fourteen rods.

Edmund Mountfort
Joshua Moody
Phinehas Jones
John Bayley
} Proprietors Comittee for Laying out Lands

Dated at Falmouth November 23d. 1736
Recorded November 23d. 1736.
p Saml. Moody Propr. Clerk

78 Laid out to Martha Millett, as she is Executrix of the last Will and Testament of her husband, Thomas Millet, late of Falmouth cordwainer, deceas'd, ninety three acres of land lying in the township of Falmouth, and on the northerly side of Pesumpscot River, the same being bounded as follows, viz: begining at the upper bounds on said river, of sixty acres of land laid out to the heirs or assigns of Ebenezer Cobb, late of Falmouth, aforesd carpenter, deceas'd; and and from thence runing up the river till it makes its true weadth, ninety-three rods, to a stake; and from the two aforesd bounds to run back norwest, till the said ninety three acres be compleated; the same being for sd Thomas Milletts sixty acre lott, and in lieu of a thirty and a three acre lott laid out to said Millet by the Comittee of the town of Falmouth, which was clam'd by old Proprietors, and this grant to be good, when she signs a deed of all her right to sd thirty and three acres of land aforesd, to the Proprietors of Falmouth aforesd; provided the same be free from former grants. Dated at Falmouth, January the seventh, a. Domini, 1736/7.

Millett Thomas, Est.

Edmund Mountfort
Phinehas Jones
Joshua Moody
Proprietors Comittee for Laying out Lands.

Recorded January 7th, 1736/7
p Saml. Moody, Propr. Clerk

---

79 Laid out for Thomas Westbrook, Esqr. and Mr. Saml. Waldo, of Boston, marchants, five hundred seventy-seven acres and a half, which is there part of the seven hundred acres of land granted by the town, in exchange for land att None such Point and else-where, as may appear by the towns grant or agreement; said land lying in Falmouth, in Casco Bay, in the County of York, and on the south-westerly side of Stroudwater River, and is bounded as follows: begining att a stake, which is the westerly corner of a sixty-seven acres and a half, laid out to the right of Thos. Cloyce; and the southerly corner of a sixty acre lott laid out to Benja. Skilin; thence south east, one hundred and twenty seven rod and an half rod, ajoyning on the aforesaid lott, layed out to the right of Cloyce, and a sixty acre lott laid out to Saml. Cobb; thence north-east one hundred and sixty rod, ajoyning on the aforesaid lott laid out to Saml. Cobb, to a stake; then south east two hundred, thirty and eight rod, to a stake, ajoyning on the eight hundred acres of land sold by Coll. Westbrook, aforesaid and others, to Mr. Saml. Waldo aforesaid; then south west, one hundred and sixty rod, to a stake ajoyning on one hundred and four acres of land laid out to Mr. John Roberts; then south-east, one hundred, thirty and eight rod, to a stake ajoyning on the said Roberts lott, and a hundred and four acre lott laid out to the right of Martan Jose; then south-west, one hundred and one rod, to a stake; then north-west five hundred thirty and eight rod, to a stake; then

Westbrook Thomas and Waldo, Samuel

north east one hundred and one rod, to the first bounds mentioned
Dated at Falmouth, Decemb^{r} 28th, 1732. Joshua Moody } Proprietors Committee
Recorded, January ye 5th, 1733. Peter Wallon } for
p Sam^{ll} Moody, Prop^{rs} Clerk Phinehas Jones } Laying out Lands

---

Procter Samuel

Laid out to Samuel Procter, thirty acres of land lying in the township of Falmouth and on the northerly side of Pesumpscot River, the same being in lieu of a thirty acre lott formerly laid out to him by the Committee of Falmouth aforesaid which proves an old title, many years since; and this thirty acres is bounded as follows, vizt: beginning at the first corner bounds mentioned in the grant of fourty three acres of land laid out to the above said Procter, and from thence runing south west and be west one hundred and sixty rod, to a stake; and thence north west and be north thirty rods, to a stake; thence north east and be east one hundred and sixty rod, to a stake; thence south east and be south, to the first mentioned bounds; said Procter to give up all his right that he has to the thirty acres by virtue of the towns grant to him, and then this grant to be good; provided it be free from former grants.
Dated at Falmouth, janry 13th, 1736/7.

Joshua Moody } Proprietors Committee
Recorded January ye 13th, 1736/7 Phinehas Jones } for
p Sam^{ll} Moody, Prop^{rs} Clerk John Bayley } Laying out Lands

---

Pride Joseph

Laid out to Joseph Pride one hundred and four acres of land lying in the township of Falmouth, and on the northerly side of Pesumpscot River, the same being bounded as follows, vizt; beginning at a stake standing two rods norwest and be north, from the back corner bounds of sixty acres of land laid out to the heirs of Ebenezer Cobb, late of Falmouth deceased; and thirty three acres of land laid out to Martha Millet, as Executrix of the last will and testament of her husband, Thomas Millet, late of Falmouth, deceased; and from thence runing norwest and be north, one hundred and sixty rods, to a stake; and thence north east and be east one hundred and four rods, to a stake; and thence south east and be south, one hundred and sixty rods, to a stake; and thence south west and be west one hundred and four rods, to a stake, where we began, the same being in lieu of a thirty three and one acre lott laid out to him by the Towns Committee of Falmouth aforesd, which proved on claimed land, and a sixty and ten acre lott belonging to him as a proprietor in Falmouth; he the said Pride, to give a deed unto the Proprietors of Falmouth, of all his right and interest of, in and unto the

above sd thirty-four acres of land laid out by the towns Committee aforesaid; and on his so doing, this grant to be deemed good, - if it be free from former grants. Dated at Falmouth, Jan'ry, 13th, 1736/7.

Joshua Moody
Phinehas Jones
Edmund Mountfort
} Proprietors Committee for Laying out Lands.

Recorded, January 13th, 1736/7
p Sam^ll Moody, Prop^rs Clerk.

Conant, Joseph

Laid out to Joseph Conant fourty-seven acres of land lying in the township of Falmouth, and on the northerly side of Persumpscot River, - being bounded as follows, vizt; begining at the lower bounds (on Persumpscot River) of sixty acres of land laid out to the heirs of Ebenezer Cobb, late of Falmouth, deceased, and from thence runing down sd river, east, twenty-three degrees, north nineteen rods, to a stake and from thence runing north and by west one hundred and fourty rods and an halfe, to a stake; and from thence west twenty three degrees south one hundred rods, to a stake; and from thence south east, fourty rods and an half, to the first stake mentioned; the same being for the one-half of Isaac How, late of Falmouth, deceased's right (excepting ten acres) - the which sd Conant purchased of Zacheus Perkins, of Topsfield, who was assignes to said How; - provided the same be free from former grants, and the same has not already laid out to said How, or his assigns; and that the land contained in the bounds above said, do not comprehend more land then sd fourty seven acres. Dated at Falmouth, February the first, Anno Domini 1736/7.

Edmund Mountfort
Phinehas Jones
Joshua Moody.
} Prop^rs Committee for Layout out Lands.

Recorded, February ye 1st, 1736/7
p Sam^ll Moody, Prop^rs Clerk.

Moody, Samuel

Laid out to the heirs of Samuel Moody, Esq., late of Falmouth, deceased, as assign to John Marsten, late of Falmouth aforesaid, deceased, one hundred acres of land situate and lying in Falmouth aforesd, and on the southerly side of Persumpscot River aforesaid, - bounded as follows; begining at the stake on the river side (being the lower bounds on sd river) of sixty acres of land laid out to the heirs of Sam^ll Moody, Esq., deceased, - being sd Moodys sixty acre lott; and from thence runing down sd river, untill it makes its true weadth on sd river, one hundred rods, to a stake; and from the two aforesaid stakes, to run back on a south, south-east course one hundred and sixty rods, or untill the one hundred acres be compleated; - the same being for the ten, thirty and sixty acres belongs to the heirs of sd Moodys on sd Marstons right, by virtue of sd Moody's deed from him; - provided the same be free from former grants. Dated at Falmouth, March 10th,

1736/7
Recorded March ye 10th, 1736/7
p Samll Moody, Propr Clerk

Edmund Mountfort
John Bayley
Joshua Moody
Proprietors Committee for Laying out Lands.

Jones, Jonas

Laid out to Jonas Jones as assign to James Andrews one hundred acres of land in the township of Falmouth, and lying between Persumpscot and Stroudwater on the road, and is bounded as followeth; begining at a stake standing by a leaning white oak tree, whis is the most westerly corner of James Barbers sixty acre lot; thence west, twenty-two degrees and a half, south eighty rods, to a stake, adjoyning to one hundred acres laid out to Thomas Emerson; thence north twenty two degrees and a half, west thirty five rod, to a white oak tree standing in Samuel Proctors line, thence west thirty eight degrees, south twenty rods to a stake; thence south thirty one degrees and a half, east one hundred and sixty six rods to a stake; thence south fourty-five degrees east one hundred and twenty rods to a stake; thence north fourty-five degrees east twenty-eight rod to a stake; thence thence north forty-five degrees west, sixty nine rod to a stake and stones, thence north forty-five degrees east thirty two rods to a stake, - being James Barbers southerly corner; thence north twenty two degrees and a half, west one hundred and sixty rods to the first bounds, - it being the ten, thirty and sixty acre lots belonging to sd right, if free from former grants. Dated at Falmouth Decemr 26th, 1737.

Recorded January ye 17th, 1737
p Samll Moody, Propr Clerk

Joshua Moody
Phinehas Jones
John Bayley
Proprietors Committee for Laying out Lands

Pollard, John

Laid out to John Pollard, ninety acres of land lying on the township of Falmouth, and on the northerly or north-east side of Persumpscot River, - begining at a hemlock tree marked I. P. standing by a gully, or brook, on the norwest side of a road yt gose to the Duck Pond, so called; and from thence north-east ninety rods, to a stake; and from the tree and stake, runing norwest one hundred and sixty rods, - tho the same being for his sixty and thirty acre lotts; if not already laid out; - provided this be free from former grants.

Dated at Falmouth, Aprll 1st, 1737.

Edmund Mountfort
John Bayley
Joshua Moody
Proprietors Committee for Lying out of Lands

Recorded, Aprill ye 4th, 1737, p Samll Moody, Propr Clerk.

282 Laid out to Gowin Wilson, as assign of Thomas Emerson, sixty acres of land lying in the township of Falmouth, and the same is bounded as follows, viz: begining at the east corner (on the lower end,) of one hundred acres of land now belonging to Gowin Wilson, which he purchased of one Nathaniel Lock; and from thence runing north, one hundred and sixty rods to a stake; thence west one hundred rods to a stake; thence north, thirty rods, to a stake; thence east north-east, seventy rods, to a stake; thence east and be south seventy five rods, to a stake; thence east fourty-three degrees south, to a stake; thence south and be west, two hundred rods, to a stake; thence west three rods to the first bound mentioned;- the same being the sixty acre lott belonging to the right of Robert Greeson,- the which the said Emerson purchased of Phinehas Jones, assign of the heirs of said Robert Greson, deceased; provided the same be free from former grants, and sd sixty acres has not alredy been laid out. Dated at Falmouth March 30th, 1737. Wilson, Gowen

Edmund Mountfort } Propr's Committee
Joshua Moody } for
John Bayley } Laying out of Land

Recorded April ye 4th, 1737
p Saml Moody Propr's Clerk

---

283 Laid out to Gowin Wilson, sixteen acres of land lying in the township of Falmouth, and over on Back Cove side,- bounded as follows, viz: begining at the most northerly corner of sixty acres laid out to sd Wilson, which he purchased of Thomas Emerson; thence runing north-north-west, sixty rods, to a stake; thence east, north-east fifteen rods to a stake; thence east fourty three degrees, south one hundred and eleven rods, to a stake; thence west and be north, seventy five rods, to the place where we began;- the same being for fourteen acres of land that he purchased of John Clark; being sd Clark's three acre lott and seven acres and a half of his thirty and three acres and a half, of his ten,- which proved to be laid out on proprieted land;- the other two being two acres of Saml Staples three acre lott, that sd Wilson purchased of him;- provided the same be free from former grants. Wilson, Gowin

Dated at Falmouth, March 30th, 1737.

Edmund Mountfort } Proprietors Committee
Joshua Moody } for
John Bayley } Laying out Lands

Recorded April ye 4th, 1737.
p Saml Moody Propr's Clerk.

---

283 Laid out to Samuel Moody twenty acres of land lying in the township of Falmouth, and on the southern side of Pesumpscot River; begining at a small birtch tree marked on four sides- being the upper bounds on the river,- of fifty-one acres and half of land laid out to John Moody, Samuel ✓

East as assign to John Graves late of Falmouth, deceased; and from thence running up a long the river till it makes its true breadth on sd river, twenty rods to a stake; and from the birtch tree and stake aforesaid to run back south thirty eight degrees east untill the same be compleated, the same being for the twenty acres voted to him by the Proprietors of Falmouth at there meting held in Falmouth, May the 14th, 1736; provided the same be free from former grants. Dated at Falmouth April the twenty third 1737.

Edmund Mountfort } Proprietors Committee
Joshua Moody } for
Phinehas Jones } Laying out Lands

Recorded April ye 30th, 1737
p Samll Moody Propr's Clerk

Gibbs Andrew

Laid out to Andrew Gibbs as assign of Phinehas Jones, who was assign of one of the heirs of John Edwards late of Falmouth, deceased, twenty six acres of land in the township of Falmouth, lying between Presumpscot Lower Falls and Stroudwater River twenty four acres thereof lying to the westward or norward of the road that leads from Presumpscot Falls to Stroudwater; and the other two acres below the said road; and is bounded as follows, viz: the twenty four acres begining at the northern corner of sixty acres laid out to James Doughty, thence South twenty two degrees and an half, east sixty rods, to a stake joining on sd Doughtys lott; thence east twenty two degrees and an half, north sixty rods to a stake; thence north fifty four rods, to a stake; thence west seven degrees, south eighty two rods to the first bounds mentioned; and the two acres bounded as follows; begining at the easterly corner of sixty acres of land laid out to the right of John Gustin, late of Falmouth, deceased; thence east twenty two degrees and an half, north twenty rods to a stake; thence north fifty six degrees and an half, west thirty four rods; thence South twenty two degrees and an half, east thirty rods to the first bounds mentioned; - which is for one quarter of the one, three, ten, thirty and sixty acre lotts, belonging to said Edwards right; provided the same be free from former grants; and said quarter has not already been laid out; and the bounds above described dont comprehend more land then the twenty six acres above mentioned. Dated at Falmouth May 30th, 1737.

Joshua Moody } Proprietors Committee
Edmund Mountfort } for
Phinehas ——— } Laying out Lands

Recorded May ye 30th 1737.
p Samll Moody Propr's Clerk

Laid out to Zachariah Brazer and Robart Bayley assignes to Mrs. Martha Millet, of Falmouth, in the County of York, widow

as she is administrateix on the estate of her husband, Thomas Millet, late of Falmouth aforesaid, cordwainer, deceased, seventy acres of land lying in the township of Falmouth aforesaid, and on the northerly side of Persumpscot River, the same being in equal halfes between them; and is bounded as follows, vizt; begining at the upper bounds on sd river, of ninety three acres of land laid out to sd Martha Millet as administratix aforesd, on sd river, as her husbands sixty, thirty and three acre lotts, as his own right in Falmouth; and from sd first bounds to run up the river, till it makes up the true weadth on the river, seventy rods to a stake; and from the two aforesaid bounds to run back, norwest, one hundred and sixty rods, or till the same be compleated; the same being for the sixty and ten acre lotts belonging to the right of Francis Jefford; the which said Thomas Millet aforesaid, deceased, purchased of the aforesaid Fracies Jeffords; which was allowed by the Proprietors of Falmouth; provided the same be free from former grants, and not heretofore laid out. Dated at Falmouth aforesaid, July 25th, 1737.

Edmund Mountfort, Joshua Moody, John Bayley — Proprietors Committee for Laying out Land

Recorded July ye 26, 1737. p Samll Moody, Proprs Clerk

Brazier, Zachariah and Bayley, Robert

Laid out to John Curtis, fourty-three acres of land, lying in the township of Falmouth, and on the northerly side of Persumpscot River; the same being in lieu of a thirty, ten and three acre lotts formerly laid out to him, which proved to be on claimed land; and the land now laid out is bounded as follows, vizt; begining at the most south-easterly corner of fifty acres of land laid out to Isaac Sawyer; and from thence running north-east sixty rods, to a stake; and from the first corner mentioned and said stake to run back on a course north and be west, untill said fourty-three acres be compleated; provided the same be free from former grants; and sd Curtice do give up unto the Proprietors, all his right to sd fourty-three acres of land before laid out to him. Dated at Falmouth Augst the 13th, 1737.

Edmund Mountfort, Joshua Moody, John Brown — Proprietors Committee for Laying out of Lands.

Recorded, August ye 18th, 1737. p Samll Moody, Proprs Clerk

Curtis, John

Laid out to Andrew Gibbs, twenty acres of land, as assign to Lewis Tucker, late of Falmouth, deceased, being a part of his Proprietors right in Falmouth aforesd, and which Phinehas Jones bough of his son, Hugh Tucker, of Kittree, and sould to sd Gibbs; bounded as followeth: begining at the most northerly corner of sixty acres of land laid out to James Doughty, lying between Persumpsot Falls

Gibbs, Andrew

and Stroudwater; and from sd northerly corner, north twenty-two degrees and a half west thirty-three rod, to a stake; thence east twenty-two degrees, north, to a stake; thence south fourty five rod to a stake; thence west fourteen degrees, south, ajoyning on sd Gibbs land, seventy-eight rods, to the first bounds mentioned; sd twenty acres being to satisfie a proportionable part of the one, three, ten, thirty and sixty acre lotts, belonging to sd right; provided it be free former grants. Dated at Falmouth, Decbr ye 26th, 1737.

Joshua Moody, Phinehas Jones, John Bayley — Proprietors Committee for Laying out Lands.

Recorded December 31, 1737. p Samll Moody Propr Clerk

Bradberey, Rowland

Laid out to the assigns of Rowland Bradberry, fifty acres of land in the township of Falmouth, to satisfie a grant made to said Bradberey by the Proprietors of Falmouth the 8th day of December, 1732; and is bounded as followeth; begining at the north-east corner of thirty three acres of land laid out to Samuel Procter; thence runing south west and by west, one hundred and sixty rods, to a stake; thence norwest and by north, fifty rods, to a stake; thence runing north east and by east, one hundred sixty rods, to a stake; thence runing south east and by south, fifty rods, to the first bounds mentioned; provided the same be free from former grants, and contain no more then fifty acres; and that the same or any part of sd fifty acres have not been layed out already.

Dated at Falmouth aforesd the fifteenth day of March, 1737/8.

Joshua Moody, Stephen Jones, Moses Pearson — Proprietors Committee for Laying out Lands.

Recorded March ye 15, 1737/8. p Samll Moody Propr Clerk.

Jordin, Nathaniel

Laid out to Nanthanile Jordin, one hundred acres of land, lying in the township of Falmouth, and in Papoduck side; the same being bounded as follows, vizt: begining at the north east corner bounds of the south side of Joshua Woodbury's sixty acre lott, then runing south one hundred rods to a stake, and from thence runing west, one hundred rods, to a stake; thence runing north one hundred rods, to a stake; thence runing east one hundred and sixty rods, to the place we began; the same for his sixty thirty and ten acre lotts; provided he has not already had the same laid out to him, and this land be free from former grants.

Dated at Falmouth October 10th, 1737.

Edmund Mounsfort, John Brown, Joshua Moody — Proprietors Committee for Laying out Lands.

Recorded October ye 14th, 1737. p Samll Moody Propr Clerk

88 Laid out to John White, as assign to John Lane, eighty nine acres of land, bounded as followeth; being in the township of Falmouth, on the southwardly side of Fore River, begining at the south-east corner of sixty acres of land laid out to Thomas Woodberey; thence runing south, south-east, eighty nine rod, from the sd two bounds, runing south-west, the same weadth, untile eighty nine acres be compleated, which is for the one acre lott, the three acre lot, the ten acre lot, the sixty acre lot, and half the thirty acre lott belonging to the right of sd Lane; provided none of sd Lane's right be laid out before, and the land be free from former grants. Dated at Falmouth, November 1, 1737. White, John

Recorded November ye 1st, 1737 } Joshua Moody } Proprietors Committe
Phinehas Jones } for
p Saml. Moody, Propr. Clerk } Edmund Mountfort } Laying out Land

---

88 Laid out to Thomas Woodbury four acres of land lying in the township of Falmouth, and on Papoodock side, the same being, lieu of a three, and an one acre lott heretofore laid out to him by the town and Proprietors Committe, which he is to quit and give up to the Proprietors of Falmouth, and then this grant to be good; the four acres now laid out is bounded as follows, viz't; begining at the north west corner of sd Woodbury's thirty acre lott, and thence runing south west seven rods, to a stake; thence south south-east fifty two rods, to a stake; thence east, north-east, eighteen rods, to a stake; thence norwest, or as the course from the third stake is to the first bound mentioned; provided said bound don't comprehend more land the four acres; and this be free from former grants. Dated at Falmouth, November 1st, 1737. Woodbury, Thomas

Recorded November ye 1st, 1737 } Edmund Mountfort } Proprietors Committe
Joshua Moody } for
p Saml. Moody, Propr. Clerk. } Phinehas Jones. } Laying out Lands.

---

89 Laid out to Jonathan Lovit, as assign to Simond Lovit, a certain tract of land in the township of Falmouth, and one the southward side of Fore River, at a place called Papooduck, containing thirty acres, and bounded as followeth, begining at the south east corner of a thirty acre lott laid out to sd Simond Lovit, and so runing south west, by sd lott, tile it meets with the line of James Noble's sixty acre lott, and so southerly ajoyning on sd Noble's sixty acres, and the little march, ten acre lotts, on the westerly side, and the maiden cove thirty acre lotts, on the easterly side, untile thirty acres be made up; if the same be free from former grants; which thirty acres is for the one half of the sixty Lovit, Jonathan

acre lott belonging to sd Lovits proprietors right; provided, also, that sd sixty lott has not already been laid out. Dated at Falmouth, November 2d 1737

Joshua Moody } Proprietors Committe
Phinehas Jones } for
John Brown } Laying out Lands

Recorded November ye 4th 1737.
p Saml Moody, Propr Clerk

Dimmock Jabey

Laid out to Jabey Dimmock one acre of land lying in the township of Falmouth and on the southerly side of Persumpscot River, and is bounded as follows, viz: begining at the most northerly corner of ten acres of land laid out to William Hyde, on the river side and from thence runing west, south west, twenty rods to a stake and from thence runing nor, nor west, eight rods, to a stake, and from thence east, north east, twenty rods to a stake, and from thence south, south east, eight rods, to the first bounds mentioned; the same being for the half of the acre lott belonging to the right of Wm Knight, which he was voted in upon, and the other half, on the half right, which was voted to him by the Proprietors of Falmouth; provided the same be free from former grants. Dated at Falmouth, July the twenty sixth, Anno Domini, seventeen hundred and thirty five

Edmund Mountfort } Proprietors Committe
John East } for
Joshua Moody } Laying out Lands

Recorded November ye 21st 1737.
p Saml Moody, Propr Clerk

Patten William

Laid out to William Patten two hundred and seven acres of land lying in the township of Falmouth and to the south west of Long Creek Stream, the same being bounded as follows, viz: begining at the most westwardly corner of John Cores sixty acre lott, and from thence east south east, to a stake standing on the nor west side of the road that goes from Falmouth to Scarborough, and from thence as sd road runes, to a stake standing in the deviding line between Scarborough and Falmouth, and on the nor west side of sd road, and from the south west stake to run nor west, and from the north east stake at Cores line, to run west, nor west back into the country, untile sd two hundred and seven acres be compleated; the same being for his sixty thirty ten and three acre lotts, and for the sixty, ten thirty three and one acre lotts belonging to him as assign to David Frankline; provided none of sd lotts are alredy laid out; and this land be free from former grants. Dated at Falmouth, October 22d 1737.

Joshua Moody } Proprietors Committe
Edmund Mountfort } for
John Bayley } Laying out Lands

Recorded, December ye 20th 1737. p Saml Moody, Propr Clerk

Laid out to John Marriner, twenty eight acres and a half of land being in the township of Falmouth, and in the southerly side of Fore River, sd land butted and bounded as followeth, begining fourty rods, south east from Robert Thorndike's north west corner bounds of his ninety acre lott to a stake; thence runing south west, eighty rods, to a stake; thence runing north west fifty-seven rods, to a stake; thence runing north east, eighty rods, to a stake; thence runing south-east, to the first bounds mentioned; twenty four acres and a half of said land being in part of a thirty acre lott, and the other four acres of sd land being for his three and one acre lotts; the twenty-four acres and a half of sd land being in lieu of a part of a thirty acre lot which he this day quited to the Proprietors of the town of Falmouth; provided sd land is not laid out before, and the same be free from former grants. Falmouth, Decbr the 17th, 1737. Marriner, John

Recorded, December ye 28th, 1737. } Joshua Moody, Phinehas Jones, John Brown } Proprietors Committee for Falmouth.
p Samll Moody, Propts Clerk }

Laid out to the heirs and assignes of Robert Stanford, late of Falmouth, deceased, seventy acres of land in the township aforesd, and on the south side of Fore River, and is bounded as followeth, viz: begining at a stake standing betwen three read oak stumps; thence south 34 degrees west fifty-four rod to an apple pine tree; thence south twenty degrees, west seventy two rods, to a stake; thence south twenty nine degrees, west eighty rods to a white oak tree marked; thence south thirty-five degrees and a half, east fifteen rod, to a read oak marked; thence north fifty-one degrees east one hundred and twenty-five rod, to a large read oak tree marked; thence north twenty five degrees, east one hundred and four rod, to a stake; thence north twenty degrees, east thirty six rod to a stake; thence west, five degrees north thirty rolls to a stake; thence west eight degrees, south thirty three rods to the first bounds mentioned; except one acre of land on which the meting-house standeth as it is bounded; if the same be clear from former grants; it being for the sixty and ten acre lotts belonging to sd Stanford's right. Dated at Falmouth December the 27th, 1737. Stanford Robert

Recorded, December ye 28th, 1737. } Joshua Moody, Phinehas Jones, John Brown } Proprietors Committee for Laying out Land.
p Samll Moody, Propts Clerk. }

Laid out to Jacob Sawyer, in the township of Falmouth, and in the south side of the Fore River, four acres of land, and is bounded as followeth, viz: begining at a black birch tree, it being the Sawyer, Jacob

most south easterly corner of four acres of land laid out to John Sawyer; thence west, south west, thirty three rods to a small white oak tree; thence south, south-east, nineteen rods and a half to a stake; thence east, north-east thirty three rod to a stake; thence north, north west, nineteen rods and a half, to the first bounds mentioned; provided it be free from former grants, and the same containe but four acres within sd bounds; said land being for his three and one acre lotts belonging to his own right.

Dated Falmouth, January the 17th, 1737.

Joshua Moody } Proprietors Committe
John Bayley } for
John Brown } Laying out Land

Recorded January ye 18/1737.
p Saml. Moody, Propr. Clerk.

Woodbery Joshua

Laid out unto Joshua Woodbery, thirty acres of land, situate in Falmouth in the County of York, in New England, being his thirty acre grant, bounded as followeth; begining at the south easterly corner of Simond Lovits thirty acres, laid out for half his sixty acres, and so runing west south west, to Thomas Woodberys sixty acres, to a stake, and so runing south, south east, on the westerly side, and south and be east, on the easterly side, untile just thirty acres be made up; if the same be free from former grants. Dated January ye 18th, 1737.

Joshua Moody } Proprietors Committe
John Brown }
John Bayley }

Recorded January ye 18th, 1737.
p Saml. Moody Propr. Clerk.

Lovit Simond

Laid out unto Simond Lovit, thirty acres of land, situate in Falmouth in the County of York, in New England, on Paporduck side of the river, being the one half of his sixty acre grant, bounded as followeth; begining at the north-west corner of James Nobles sixty acre lott, and so runing west, south west, or as the Great Marish lotts runs, untile it meets the line of Robert Thorndiks ninty acres, to a stake, and so runing south, south east by sd Thorndiks lott and Thomas Woodberys, on the westerly side, and by sd Nobles, south and be east; on the easterly side untile just thirty acres be made up; the same be free from former grants.

Dated January the 18th, 1737.

Joshua Moody } Proprietors Committe
John Brown }
John Bayley }

Recorded January ye 18th, 1737/8.
p Saml. Moody, Propr. Clerk

Moo[illegible]shua Fals.

Laid out to Joshua Moody, Esq, Saml. Moody and Mary Mountfort, widow, one hundred acres of land, situat in Falmouth, and on the

north-east side of Persumpscot River, and bounded as followeth, beginning at a stake standing one rod below the upper mills standing on the north-west branch of Pescataqua River; thence to run down sd north-west branch, as the sd river runs, one hundred and thirty rod, - being reckoned one a strate line, to a stake, and so to run back from them two stakes, an equal distance, like it makes up and compleats one hundred acres, (viz: east from the first mentioned stake, and east: sixteen degrees, north, from the last mentioned stake); which is for the thirty and ten acre lotts belonging to the right of Sam[ll] Moody Esq[r], late of Falmouth aforesaid, decd, - the one half which belongs to the sd Joshua Moody, and the other half, equally between the sd Sam[ll] Moody and Mary Storer, and thirty acres on the sd Joshua Moody's own proprietors right, being for his thirty acre lott belonging to sd right, and the other thirty acres being the thirty lott belonging to the sd Sam[ll] Moodys proprietors right; provided the same be free from former grants. Dated at Falmouth, January ye 23[d], 1737/8.

Phinehas Jones } Proprietors Committe
John Bayley } for
John Brown } Laying out Land

Recorded January ye 24th, 1737/8.
p Sam[ll] Moody, Prop[rs] Clerk

Laid out to Joseph Cobb, eleven acres of land, lyeng and being in the township of Falmouth, and in the southerly side of ye Fore River, and is bounded as followeth; beginning at the south easterly corner of Ebenezer Robards marsh lott; thence south, south-east, sixty rods, to James Noble's sixty acre lott; thence east and by north, by said lott, sixteen rod, to Simond Davis's thirty acre lott; thence north, north-west by sd Davis's lott, thirty two rods, or to the corner of said lott; thence north-east by sd lott, thirty eight rods to the southerly corner of Thomas Woodbereys thirty acre lott; thence north-west, by sd lott to sd Woodbereys four acre lott; thence south-west, thirty four rods, to ye first bounds mentioned; the sd eleven acres being, in part, of thirty acres laid out to the said Cobb on Malams Neck, - which he has quited to the proprietors; provided the same be free from former grants. Dated at Falmouth February ye 2[d], 1737/8. Cobb, Joseph

Joshua Moody } Proprietors Committe
John Bayley } for
John Brown } Laying out Lands

Recorded February ye 2[d], 1737/8.
p Sam[ll] Moody, Prop[rs] Clerk

Laid out to William White, thirty acres of land in the township of Falmouth, and in the south side of the Fore River, and is bounded as followeth; beginning as a stake standing in ye south corner of Stephen Randels sixty acre lott; thence South, sixty two degrees west White, William

thirty two rods, to a stake; thence north west one hundred and sixty rods, to a stake; thence north, sixty four degrees east, to the first bounds mentioned; the sd thirty acres is for half the sixty acre lott of the sd Whites right; - provided it be free from former grants; and that the sd White have not had a sixty acre lott already. Memorandom, ye word two, was put in before signing

Joshua Moody, Moses Pearson, Stephen Jones } Propr's Committe for Laying out Lands.

Recorded February ye 28th 1737/8
p Saml Moody Propr's Clerk

White John

Said out to John White as assigne to Samuel Ingersel late of Falmouth deceased, thirty acres of land in the township of Falmouth aforesaid and on the south side of the Fore River, and is bounded as followeth viz. beginning at a stake standing in the north east corner of William Elwells sixty acre lott, thence south, south west one hundred and sixty rods adjoyning to sd Elwells lot to a stake; thence east south east, thirty rods, to a stake; thence north, north east, one hundred and sixty rods, to a stake; thence west north west, thirty rods, to the first bounds mentioned, ye said thirty acres being for the thirty acre lott of the sd right; provided it be free from former grants, and not laid out before to the said Ingersell. Dated at Falmouth, February ye 14th, 1737/8.

Joshua Moody, Moses Pearson, Stephen Jones } Propriators Committe for Laying out Lands.

Recorded February ye 28, 1737/8
p Saml Moody Propr's Clerk

White William

Laid out to William White thirty acres of land, in the township of Falmouth, and on the south side of the Fore River, and is bounded as followeth; beginning at a stake, standing on the bank of the southerly side of Back Creek, it being the north-westerly corner of Joseph Wilson's ten acre lott; thence south, south-west, while it meets with sd Joseph Wilson's sixty acre lott; thence begining with the first and last bounds, runing with the creek and John Tyngs land, and with sd Wilsons sixty acre lott, and joyning on Samuel Sargants sixty acres of land till thirty acres be compleated; the said thirty acres is for one half of ye sd Whites sixty acre lott; provided the same be free from former grants; also provided the said White have not had a sixty acre lott already; and allowing a road through ye said land, where it shall be most convenant for the use of the inhabitants of Falmouth. Dated at Falmouth, ye 14th 1737/8.

Joshua Moody, Moses Pearson, Stephen Jones } Propriators Committe for Laying out Lands.

Recorded February 28th 1737/8
p Saml Moody Propr's Clerk

97 Laid out to Robert Pease a certain tract of land containing thirty six acres, it being so much remaining to make up his sixty, and for his three acre lott, according to the draughts of the proprietors; sd land lying and being in the township of Falmouth; and is bounded as followeth; begining at a stake at the South corner of sd Pease's ten, his ten acre lott, at the head of Elizabeth Gustins thirty acre lott; thence adjoyning the head of sd Pease's ten acre lott W. and S. W. forty rod, to a stake; and thence South 49 degrs west, from the two aforesaid stakes forty rods wide into the woods, untill thirty six acres be compleated; if the same be free from former grants. Dated at Falmouth, May the 11th, 1737. Pease Robert

John Bayley } Propr's Comittee
John Brown } for
Joshua Moody } Laying out Lands.

Recorded June ye 13th, 1737. }
p Sam'l Moody, Propr's Clerk }

97 Laid out to Robert Pease, a certain tract of land containing ten acres, lying and being in the township of Falmouth, and is bounded as followeth; begining at the north easterly corner of Jabez Dimocks acre lott, lying on Pesumpsicot River, so runing up twenty rods, adjoyning sd lott, to a stake; and thence runing adjoyning the head of sd acre lott, eight rod, to a stake adjoyning to William Hide ten acre lotts; thence runing the same course with William Hyde lott, till it meets with the head of Elizabeth Gustins thirty acre lott; thence runing nineteen rods, adjoyning the head of sd Gustins lott to a stake; and thence west and be north, to sd Robert Pease's twenty seven acre lott; so thence as sd Pease's lott runs, down to Pesumpsicot River; and thence down as the river runs, to the first bounds mentioned; if the same be free from former grants. Dated at Falmouth, May the 11th, 1737. Pease Robert

Joshua Moody Propriet's Comittee
John Bayley } for
John Brown } Laying out Lands.

Recorded June ye 13th, 1737. }
p Sam'l Moody, Propr's Clerk }

98 Laid out to the heirs of John Skillen, late of Falmouth deceased, thirty acres of land in the said town, and on the southerly side of the Fore River; said thirty acres being part of one hundred and fower acres of land granted to the heirs of the said Skillen, by the Proprietors of sd Falmouth, bounded as followeth, viz; begining at a white pine tree marked on fower sides, sd tree standing at the eastern end of John Bayley's land; thence runing S. S. W. one hundred and ten rods and an half, and nine links, to a stake; thence E. S. E. forty fower rods to a stake; thence N. N. E. one hundred and ten rods and an Skillen, John Estate

half, and nine links to a stake; thence N. N. W. forty four rods, to the first bounds mentioned; provided the same be fre from former grants, and not layd out before; and provided there be no more than thirty acres within the aforsd bounds; and alowing a roads through sd land, where it shall be most conveneant. Dated at Falmouth, July the 11th 1738.

Joshua Moody } Proprietors Comtee
Stephen Jones } for
Moses Pearson } Laying out Lands.

Recorded July 12 1738
p Moses Pearson Propietors Clerk.

---

jones Phinehas

Laid out to Phinehas Jones his heirs and assigns, one hundred and thirty three acres of land, situate in the townshipe of Falmouth and on the south westerly side of Presumpscot River; begening at a burch tree standing in the northerly corner of thirty acres layed out to James Doudy, on which sd Doudy now lives, which tree stands about one hundred and eighty foure rods from Presumpscot River, upon a corse west twenty two degrees and an half, north as the line runs between sd Doudys and John Clarks thirty acre lotts, and from sd burch tree south, twenty two degrees and an half west, sixty rods, to a stake: thence west seventeen degrees, south twelve rods, to a white pine tree - which is the corner of John Graves ten acre lott; thence west forty two degrees, north eight rods, to a stake, thence west eighteen degrees, south twenty eight rods; thence west seven degrees, south sixteen rods; thence north twenty eight degrees, and an half, west thirty foure rods; thence north twenty seven degrees west thirty two rods, thence north eight degrees, west, twenty foure rods; thence north thirty degrees west forty rods, to the end line of John Graves sixty acre lott, - the seven last corses and distances, bound on the ten acre lott of John Graves, - the ten acre lott of John Clark, and the ten acre lott of James Doudy - excepting a few rods of the last corse, which is on the common; thence east eleven degrees and one quarter, south thirty five rods to the corner of sd sixty acre lott; thence north eleven degrees and one quarter, east one hundred and forty foure rods, to a stake, adjoyning on sd sixty acre lott, thence east, eaght degrees, south one hundred and thirty three rods to a stake; thence south twenty two degrees and an half, west thirty rods; thence east twenty two degrees and an half, south thirty six rods to the northerly corner of Hasleys thirty acre lott; thence south twenty two degrees and an half, west one hundred and twenty rods to the line of John Clarks thirty acre lott; thence west twenty two degrees and an half north thirty three rods to the northerly corner of sd thirty acre lott; thence south, twenty two degrees and an half, west twenty six rods, to the westerly corner of sd thirty acre lott; thence east twenty two degrees and an half, south two

rods rods, to the first bounds mentioned; one hundred and three acres of sd land being to satisfy one hundred and three, out of the hundred and fouer acres grant made by the Proprietors of sd Falmouth to Anthony Combs, which sd Jones has purchased of sd Combs; and ninty acres, for the sixty and thirty acre lotts belonging to the right of Joseph Plumer, which sd Jones also purchased of sd Plumer, provided it be free from former grants, and has not been layd out before; and the bounds before expressed, don't contain more than one hundred and ninty-three acres. Dated at Falmouth, May 10th, 1737.

Joshua Moody
John Brown
Edmund Mountfort
Proprietors Committe for Laying out Lands

Recorded the 20th of July, 1738.
Jr. Moses Pearson, Proprietors Clerk.

Laid out to Phinehas Jones, fifty acres of land in the township of Falmouth adjoyning to the road that leads from Stroudwater to Presumpscot Great Damm, bounded as followeth; begining att a birch tree, which is the westerly corner of the hundred acres on which John Snow now lives; thence north-east one hundred and four rods, to a stake; thence north thirty-seven degrees, east thirty-six rods, to a stake; thence north west sixty rods; thence south-west fourty-six rods to a stake; thence north-west twenty rods to a stake standing by the road; and from the first mentioned bounds, being the birch tree north west, thirty two rods, to a stake standing by the road; and thence by the road, as the road runs, to the other stake standing by the road, which fifty acres is to satisfie the one half of one hundred acres sold by Henry Wheeler Jr. Messrs. Isaac Ilsley and Stephen Jones, who were impowered by the Proprietors of the common and undivided land, in Falmouth aforesaid, to sell four hundred acres of the common land to the highest bidder, as will appear by the Proprietors vote, and there deeds; provided there be not more than fifty acres contained in the bounds mentioned; and if it be free from former grants. Dated at Falmouth, August 14th, 1738.

Jones, Phinehas

Joshua Moody
Stephen Jones
Moses Pearson
Proprietors Committee for Laying out Lands.

Recorded the 12th day of September 1738.
Jr. Moses Pearson, Proprietors Clerk.

Laid out to Phinehas Jones, a hundred and fifty-two acres of land lying in Falmouth, between Stroudwater and Presumpscot River bounded as follows; begining at the north-easterly corner of a hundred and four acres this day laid out to the right of Philip Hodgkins; then south fifty-three degrees west, two hundred and twenty

Jones, Phinehas

two rods to a stake, thence south fifty five degrees and a half, east a hundred and sixteen rod, to a maple tree; then south twenty degrees and a half, east twenty four rod; thence north fifty degrees, east a hundred and ninety five rod, to a stake; thence north-west sixty-nine rod ajoyning on a hundred acres laid out to James Jones, to a stake; thence north thirty one degrees and a half, west seventy two rod to the first bounds mentioned;- which hundred and sixty two acres is in lew of a hundred sixty two acres which sd Jones has this day quitted to Proprietors of Falmouth aforesd viz; the three ten and thirty acre lotts belonging to Joseph Jones right; the thirty acre lott belonging to William Potts rite; the one, three and thirty acre lotts belonging to William Jemison's rite; the one, three and thirty acre lotts laid out to John Stevens; the one half of the three ten and thirty acre lotts laid out to the right of James Crocker jr, ye whole one hundred and sixty-two acres of land;- provided the same be free from former grants. Dated at Falmouth Decemb^{r} 27, 1737.

Joshua Moody
John Bayley
Phinehas Jones
John Brown
} Proprietors Committee for Laying out Land

Recorded the 13th day of September, 1738.
pr Moses Pearson Propietors Clerk

Jones Phinehas

Laid out, ^{an} to Phinehas Jones as assign to Jonathan Cris, late of Falmouth, deceased, fourty-three acres of land, lying in Falmouth aforesd and bounded as followeth, begining at ye southerly corner of ninety acres of land yt was laid out to Edmun Mountfort, upon the north-east side of Presumpsed River; thence south-west eleven degrees, west-fourty-three rods to a stake; thence north-west eleven degrees north one hundred and sixty rods to a stake; thence north-east eleven degrees east fourty-three rods to a stake; thence south-east eleven degrees south one hundred and sixty rods, to the first bounds mentioned,- which is for the three ten and thirty acre lotts,- belonging to the sd Cris, his right:- provided the same be free from former grants. Dated at Falmouth, February 9th, 1734/5.

Joshua Moody
John East
Edmund Mountfort
} Proprietors Committee for Laying out Land.

Recorded the 13 day of September 1738.
pr Moses Pearson Propietors Clerk.

Mosley Thomas

Laid out to Thomas Mosley thirty acres of land in ye township of Falmouth on the southerly side of Presumpscot River, and bounded as followeth, beguning at a north-westerly corner of a hundred acres laid to Thomas Emerson; thence north twenty-two degrees and a half

west, thirty eight rod and a half to a stake; thence east twenty two degree and a half, north one hundred and sixty rod, to a stake; thence south, twenty two degrees and a half, east eighteen rod and a half, to a stake; thence west twenty two degrees and a half, south sixty rod, to a stake; thence south twenty two degrees and a half, east twenty rod, to a stake; thence west, twenty two degrees and a half, south a hundred rod, to the first bounds mentioned; which is for sd Mosley's thirty acre lot; being in lew of thirty acres, this quited to ye Proprietors; provided it be free from former grants. Dated, Falmouth, Decemb^r 8, 1737.

Joshua Moody
Phinehas Jones
John Bayley
Proprietors Committee for Laying out Lands.

Recorded the 12 day of September, 1738
Pr. Moses Pearson, Proprietors Clerk.

---

9 Laid out to Phinehas Jones, on the right of Philip Hodgkins, one hundred and fouer acres of land, lying in the township of Falmouth, lying on the southerly side of Pursumpscot River, and bounded as followeth: begining at a stake standing in the line of seventy thre acres of land lay'd out to Samuel Procter, on John Millit's right, and is the north westerly corner of one hundred acres of land lay'd out to Jonas Jones; and from sd stake runing south thirty one dgs. and an half, east ninty fouer rods, adjoyning on sd Jonas Jones hundred acres, to a stake; thence south, fifty thre dgs. west two hundred and twenty two rod, to a stake; thence north six dgs. and a half east one hundred and twenty four rods, to a stake; thence north sixty two dgs. east one hundred and forty six rod, to the first bounds mentioned adjoyning partly, and common, and partly on twelfth acres laid out to said Procter, and partly on the sd seventy thre acres; it being one, thre, ten, thirty and sixty acre lotts belonging to said right; provided it be free from former grants, and there be not more then one hundred and fouer acres in the bounds, alowance being made for a road to go through said land. Jones, Phinehas

Dated Falmouth December 27th, 1737.

Joshua Moody
Jno. Bayley
Phinehas Jones
John Brown
Proprietors Committee for Laying out Land.

Rec. the 18 of August, 1738, & recorded
Pr. Moses Pearson, Proprietors Clerk.

---

0 Laid out to Phinehas Jones, fifteen acres acres of land lying in the township of Falmouth, lying att the southerly side of Presumpscot River, bounded as followeth: begining att the south-easterly corner of sixty acres of land laid out to Joseph Conant; thence south thirty eight Jones, Phinehas

degrees, east twenty rod, to a stake ajoyning to seventy three acres land laid out to Samuel Procter; thence west thirty eight degrees, south thirty two rod, to a stake; thence south thirty eight degrees, east sixty rod, to a stake; thence west thirty eight degrees, south twenty two rod, to a stake; thence north thirty eight degrees, west eighty rod to a stake; east thirty eight degrees, north fifty four rod to the first bounds mentioned; which is for half the thirty acre lot belonging to the rite of John Lane; - provided the same be free from former grants. Dated Falmouth, Decembr. 27th, 1737.

Joshua Mardy
John Bayley } Propietors Committee
Thinchas Jones } for Saying out Lands
John Brown

Rec the 18th of August 1738, recorded
for Moses Pearson, Propietors Clerk.

Laid out to Daniel Godfrey, on the right of Thomas Davies, one acre of land, it being for his house lot lying in Falmouth, bounded as followeth; begining at the corner of sd Godfrey's thirty acre lot, at a pine tree; thence running north twenty two degrees, east three rod, to a stake; thence south twenty four degrees, east twenty seven rod and one sixth part of a rod, to a stake, thence south twenty two degrees, west eight rod and an half, to a stake; thence north twenty four degrees, west twenty seven rod and one sixth part of a rod, to a stake; thence north twenty two degrees, east to the pine tree above mentioned; - provided the same be free from former grants, and contain no more than one acre. Dated in Falmouth, Novembr. 21th, 1738.

Godfrey, Daniel

Joshua Mardy } Propietors Committee
Moses Pearson } for
John Brown } Saying out Lands.

Rec the 27th day of December 1738, recorded
for Moses Pearson, Propietors Clerk

Laid out to Daniel Godfrey, on the right of Thomas Davies, a three acre lot, in the township of Falmouth, bounded as followeth; begining at a stake five rod and an half from the pine tree, the north east corner bounds of sd Godfrey's thirty acre lot; thence south, twenty four degrees, east twenty seven rod and one sixth part of a rod; thence south, twenty two degrees, west twenty six rods; thence north twenty four degrees, west twenty seven rod and one sixth part of a rod; thence north twenty two degrees, east, to the first bounds; - provided the same contain three acres, and no more; and be free from former grants.

Godfrey, Daniel

Dated in Falmouth, the 28th day of Novembr, 1738.

Joshua Mardy } Propietors Committee
Moses Pearson } for
John Brown } Saying out Lands

Rec the 27th day of December 1738 recorded
for Moses Pearson Propietors Clerk.

11 Laid out to Isaac Sawyer fifty three acres of land lying in the township of Falmouth and on the northerly side of Presumpscot River, the sd land being bounded as follows, viz; beginning at the South east corner of fourty three acres of land laid out to Samuell Procter, and from thence south east and by south, five rods, to a stake, and thence South east, one hundred and ninety five rods, to a stake; thence norwest and by north, one hundred and sixty rods to a stake; thence north east, thirty two rods, to a stake; thence south east and by south one hundred and twenty four rods, to a stake; thence north east and by east, one hundred and sixty rods to the first bounds mentioned; the same being in lieu of a thirty and three acre lot laid out to him by the Lott layer, of the town of Falmouth, which proves on claimed land; and his ten acre lot; and ten acres, to compleat his sixty acre lot; and this grant to be allowed good on said Sawyer's quitting to the Propr. of Falmouth all his right to the above; sd thirty and three acres of land; provided the land aboves'd yts the fifty three acres, be free from former grants, and the ten and sixty, comprehended or express or the ten of the sixty, was never before laid out. Dated at Falmouth January 13th, 1736.

Sawyer, Isaac

Joshua Moody
Edmund Mountfort
Phinehas Jones
Proprietors Committee for Laying out Land.

Rec'd July 20th 1738 & recorded
pr Moses Pearson, Proprietors Clerk.

---

11 Laid out to Isaac Sawyer fifty acres of land, lying on the northerly side of Presumpscot River, the same being bounded as follows, viz; beginning att a stake standing ten rods west and by south from the most northeasterly corner of fourty acres of land laid out to Joseph Conant; and from thence runing north and by west, one hundred and sixty rods, to a stake, and from thence west, and by south, fifty rods, to a stake; thence south and by east, one hundred and sixty rods, to a stake; then east and by north, fifty rods, to the first bounds we began att; the same being fifty acres, in part, of his sixty acre lott belonging to him as a proprietor of Falmouth aforesd; provided the same be free from former grants; and sd sixty acres be not already laid out. Dated at Falmouth January 13th, 1736/7.

Sawyer, Isaac

Joshua Moody
Edmund Mountfort
Phinehas Jones
Proprietors Committee for Laying out Land.

Rec'd July 20th, 1738 and recorded
pr Moses Pearson, Proprietors Clerk.

---

12 Laid out to Daniel Godfrey four acres of land in ye township of Falmouth, begining at a stake standing on a point on Presumpscot River, twelve rods, south thirty degrs. east, below the corner of said Godfreys thirty acre lot; thence south twenty four degs. east

Godfrey, Daniel

thirty rods, to a stake; from ye two aforesaid bounds, south, twenty four degs. west, till four acres be compleated; provided ye same free from former grants; said land to be part of one hundred and four acres, given to Joseph Emerson, by ye Proprietors of Falmouth, and sold to said Godfrey, which was laid out at ye Duck Pond, and acquitted this day to ye Proprietors of Falmouth. Dated at Falmouth Decr. ye 27, 1738.

Joshua Moody } Committee
Moses Pearson } for Laying
Stephen Jones } out Lands.

Rec'd the 29th day of December, 1738 & recorded and compared with the original
pr Moses Pearson Proprietors Clerk.

Bayley Joseph

Laid out to Joseph Bayley, one hundred and twenty two acres of land in the township of Falmouth on the north east side of Pursumpscot River, near Sackarappy Falls, bounded as followeth: begining at the north easterly corner of one hundred acres of land laid out to Moses Pearson, the 23 day of September, 1732: and thence toward the back line of Falmouth, bounded on the sd Pearson's 100 acres one hundred and twenty two rods: thence east 28 dgs. north one hundred and sixty rods to a stake; thence a parelal line with sd Pearson's back line, one hundred and twenty two rods to a stake; thence west 28 dgs. south one hundred and sixty rods to the first bounds mentioned; provided it contain no more then one hundred and twenty two acres, and be free from former grants, it being to satisfie in exchange, for ninty seven acres laid out against Sackarapy Falls, ten acres at a certain Island on the south west side the Fore River, against Clarks point; and fifteen acres, part of a sixty acre lott, laid out to the sd Bayley, at the head of Mr. Pole's lot, which runs to Back Cove; sd sixteen acres being the norwest end of sd sixty acre lot. Dated at Falmouth January the 22, 1738/9.

Joshua Moody } Proprietors Committee
Moses Pearson } for
Stephen Jones } Falmouth.

Recorded the 22 January, 1738/9.
pr Moses Pearson Proprietors Clerk.

Morton Bryant

Laid out to Bryant Morton, thirty acres of land in the township of Falmouth, and on the southerly side of the Fore River, and is bounded as foloweth, viz: begining at the north corner of twenty eight acres laid out to John Marriner; thence north west, sixty three rods, adjoyning Henry Dyer's ninty acres, to William Elwell's sixty acre lott; thence south, south west one hundred and thirty rods adjoyning sd Elwell's sd sixty acres: thence east, south east, twenty seven rods and an half; thence north, north east, thirty nine rods, to sd Marriner's twenty eight acres; thence north east, eighty rods adjoyning sd lott to the

first bounds mentioned; it being the thirty acre lott belonging to Stephen Randels right; provided there is not one thirty acre lott laid out to sd right before, and it be fre from former grants; and alowing a road to go through sd land where the town shall think it most conveneant.

Dated at Falmouth October the 14th, 1738.

Joshua Moody } Proprietors Comtee
Moses Pearson } for
Stephen Jones } Laying out Lands.

Rcd October 14th, 1738 and recorded
pr Moses Pearson, Proprietors Clerk

Staples Samuel

Laid out to Samll Staples, ten acres of land, in the township of Falmouth, bounded as followeth; begining at the north west corner of sd Staples sixty acre lott; thence runing south and by east, sixty rods to the south east corner of sd sixty acre lott, and so bounded on sd lott; thence west and by south, twenty six rods and two-thirds of one rod, to a stake; thence north and by west, sixty rods, to a stake; thence east and by north, twenty-six rods and two-thirds of one rod, to the first bounds mentioned; it being in satisfaction for ten acres taken of the other end of sd sixty acre lott, by two prier grants; provided the same contain no more than ten acres; and be fre from former grants

Dated at Falmouth ye 29 day of May, 1738.

Joshua Moody } Proprietors Comtee
Stephen Jones } for
Moses Pearson } Falmouth

Recorded 22 February 1738/9
pr Moses Pearson, Proprietors Clerk.

Westbrook Thos

Laid out to Thos Westbrook, Esq. eighty nine acres of land lying and being in the township of Falmouth, and is bounded as followeth, viz, begining at a white pine stump, near the head, on the northerly side of Long Creek, adjoyning to land formerly laid out to Webber; then runing by sd land, north thirty-six degrees, west one hundred and sixty rods, to a stake; thence east eleven degrees, north one hundred rods, to a stake; thence south thirty six degrees, east one hundred and sixty rods, to a stake; thence by Long Creek, to the first bounds, it being for half the one acre, thre acre, ten acre, thirty acre and sixty acre lotts belonging to the right of Robert Corbin, alowed to Phinehas Jones; and for thirty-seven acres, being part of the one hundred acres sold to Charles Frost, by Messrs. Henry Wheeler, Isaac Ilsley and Phinehas Jones, a Comtee for the Proprietors of Falmouth, to sel four hundred acres of the Common and Undivided Lands, as per deed dated 17th of July, 1738; provided there be no more than eighty nine acres within the aforsd bounds, and be fre from former grants, and the same grants not laid out before. Dated at Falmouth.

April ye 28th 1739.
Rec'd the 28th of April, 1739, & recorded
per Moses Pearson, Propriet's Clerk.

Joshua Moody
Moses Pearson
Stephen Jones
Propriet's Com'tee for Laying out Lands

Lewes, Job

Laid out to Mr. Job Lewis one hundred and fower acres of land in the township of Falmouth, bounded as foloweth, begining at a white oak tree marked fower sides; thence runing on Jordan's line one hundred and sixty rod to a stake; thence north and by west one hundred and six rod to a stake; thence east one hundred and sixty rod, to a stake; thence south and by east one hundred and six rod, to the first bounds mentioned; provided the same be free from former grants, and don't contain more than one hundred and fower acres; it being to satisfie for his acre lott, his three acre lott, ten acre lott, thirty acre lott, and sixty acre lott.

Dated in Falmouth, November 24th, 1738.

Joshua Moody
John Bayley
Moses Pearson
Propriet's Committee for Falmouth

Recorded 24th of November, 1738, & recorded
per Moses Pearson, Propriet's Clerk

Godfrey, Daniel

Laid out to Daniel Godfrey forty eight acres of land lying in the township of Falmouth, begining at the north side of Job Lewes hundred and fower acres, at his north west corner at a stake, to run north and by west forty eight rod to a stake; and from the two aforsd bounds west one hundred and sixty rod, until the forty eight acres be compleated; if sd land be free from former grants or claimes; sd land to be part of one hundred and fower acres given to Joseph Emerson by the Propriet's of Falmouth; it being in lieu of so much laid out at the Duck Pond, and quited to the Propriet's, this day.

Dated at Falmouth, December 27th, 1738.

Joshua Moody
Moses Pearson
Stephen Jones
Propriet's Com'tee for Laying out Lands

Rec'd the 8 day of May, 1739, & recorded
per Moses Pearson, Propriet's Clerk.

Haskell, Thomas

Laid out to Thos. Haskell, thirty three acres of land in the township of Falmouth, bounded as foloweth: begining on the back line of Joseph Conman's 47 acres, on the northerly side of Pursumpscot River, viz: begining at a stake ten rods & 3 from ye most northerly corner that runs west, twenty three degrees south; then runing from sd stake fifty four rods west, twenty three deg. south, to a stake; and from thence north W. & by north, eighty two rods, to a stake; and from thence east, 23 d. north, eighty three rods, to a stake; and from thence to the first bounds mentioned; provided it be free from former grants, and contain no more than thirty

thre acres; it being in the roome of a thirty acre lott laid out to sd Haskell at Back Cove adjoyning to Cornelas Halls land; and a thre acre lott laid out to sd Haskell on Mr. Bracketts clame on the Neck.

Dated in Falmouth, June ye 12th, 1738.

Joshua Moody } Proprietors Committee
John Bayley } for
John Brown } Falmouth

Rec'd the 13th June, 1738, & recorded
pr Moses Pearson, Proprietors Clerk.

---

17 Laid out to the assigns of Ebenezer Hall, Jnr. one acre lot, in the township of Falmouth, to satisfie for his house lott which was laid out on the Neck and taken from him by corse of law; sd land bounded as foloweth: begining at the norwest corner of one hundred acres laid out to John Tyng, on the southerly side of Pursumpscot River; thence runing south seventy degrees west eighteen rods, to a stake; thence north, twenty-fouer degrees, west twenty one rod, to a black oak tree; thence south, sixty-fouer degrees east to the first bounds, being twenty nine rod; provided it contain no more than one acre, and be free from former grants. Hall, Ebenezer Jr.

Dated the 24th day of November 1738.

Joshua Moody } Proprietors
Stephen Jones } Committee
Moses Pearson } for
John Brown } Laying out Land

Rec'd the 24th day of November, 1738, & recorded
pr Moses Pearson, Proprietors Clerk

---

18 Laid out to Joseph Sanford, one hundred acres of land, lying in the township of Falmouth, bounded as foloweth: begining at the most northerly corner of seventy acres of land this day layd out to Moses Pearson, near the norwest branch of Piscataqua River, runing from sd corner, norwest, one hundred rods; thence south-west, one hundred and sixty rods; thence south east, one hundred rods; thence north-east, one hundred and sixty rods, to the first bounds; the same being to satisfie for his sixty, thirty and ten acre lotts; provided the same be free from former grants. Dated in Falmouth, November 26th, 1735. Sanford Joseph

Joshua Moody } Proprietors Comtee
John East } for
Phinehas Jones } Falmouth

Rec'd the 7th day of June, 1738, & recorded
pr Moses Pearson, Proprietors Clerk

---

19 Laid out to Moses Pearson, fifty acres of land, in the township of Falmouth, to be so much, in part, of the hundred and fifty acres sold to sd Pearson by Henry Wheeler, Esq. Mr. Isaac Ilsley and Mr. Stephen Jones, a Committee of the Proprietors of the Common Land in Pearson, Moses

Sd town, appointed to Sell four hundred acres of sd land, at a meeting held in Sd town on the 6th day of June, 1738; and is bounded as followeth, begining at a Stake Standing at the South east Corner of a ten acre lott laid out to Jeams Simpson, in the westermost line of John Tyngs hundred acres and to bound on the South westerly side of sd ten acre lott, till it comes to a Stake, at ye south westerly corner of sd ten acre, in the line of Daniel Godfreys thirty acre lott, and thence to run from the two aforsd Stakes, the same cors of the sd Godfreys thirty acre lott, and the said Tyngs hundred acres, until fifty acres be made up; - provided the same be fre from former grants. Dated in Falmouth, the seventeenth day of July, 1738.

Joshua Moody } Proprietors Committee
John Brown } for
Stephen Jones } Laying out Lands.

Red the 17 day of July, 1738, & recorded for Moses Pearson Propietors Clerk

---

Pearson, Moses

Laid out to Moses Pearson, seventy acres of land lying in the townships of Falmouth, bounded as followeth; begining at the most northerly corner of a parcel of land sold to sd Pearson, lying on the north west branch of Piscataqua River, running from sd corner, nor west Seventy rods; thence south west one hundred and sixty rods; thence south east seventy rods, thence north east one hundred and sixty rods, to the first bounds mentioned; - the same being to satisfie for the one half of a thirty, and a ten acre lott, to the right of John Danford, - a ten acre lott to sd Pearsons right, and a thirty acre lott, and a ten acre lott to Richard Babsons right; provided the same be fre from former grants. Dated in Falmouth, November 21st, 1735.

Joshua Moody } Propietors Committee
John East } for
Phinehas Jones } Falmouth

Red one & of June, 1738, and recorded for Moses Pearson Propietors Clerk

---

Westbrook, Thomas

Laid out to Thomas Westbrook, Esq. forty seven acres and two thirds of an acre of land, situate in Falmouth, and on the Southerly side of Stroudwater River, and is bounded as followeth; begining at the most northerly corner of a lott of land containing one hundred and four acres laid out to Samll Skillings, which corner is a black ash tree, and from thence north east sixty rods to a Stake; thence south east four degrees south one hundred and forty one rods to a Stake; thence South west fifty rods to a Stake; thence north west one hundred and forty rods adjoyning on said Skillings land to the first bounds mentioned, thirty four acres and two-thirds of an acre, for the one third of the one, - the three, the ten, the thirty and sixty acre lotts, belonging to the right of John Rider, deceasd; and thirteen acres being a part of a hundred acres of land which Charles

Frost Esq. bought of a Committee of the Proprietors of Falmouth; provided it be free from former grants; and the aforesaid lands, nor any part thereof has not been laid out before. Dated at Falmouth September 11th, 1739

Joshua Moody } Propr's Comittee
Stephen Jones } for
John Bayley } Laying out Lands

Recorded September 17th 1739 recorded
per Sam'll Moody, Propr's Clerk

Frost, Charles and Jones, Phinehas

Said out to Charles Frost and Phinehas Jones, their heirs and assigns, in equal halves, one hundred acres of land situate, lying and being in Falmouth and on the northerly side of Fusumpscot River, bounded as followeth: begining att the south westerly bound of one hundred acres of land laid out to ye right of John Oliver, thence north twenty eight degrees west forty rods; thence west twenty two degrees north twenty one rods; thence south thirty two degrees west ninety five rods; thence west thirteen degrees, south forty eight rods; thence south east three degrees, east thirty rods; thence south west seventy rods; thence north west one hundred and six rods; thence north fifty five degrees east, two hundred and fifty eight rods; thence adjoyning on said Olivers land south, seven degrees west, one hundred and fifteen rods, to the first bounds mentioned; which hundred acres is the one half of one hundred acres sold by sd Proprietors Committee, viz. Henry Wheeler Esq, Messrs Isaac Ilsley and Stephen Jones, impowered to sell four hundred acres of the common and undivided lands in ye township of Falmouth, to Charles Frost, and ye one half of the hundred acres sold to Phinehas Jones as p their deeds ... to sd Frost and to sd Jones, baring date each, ye second day of August, Anno Domini, 1738; provided it be free from former grants; and there be not more than one hundred acres in ye bounds mentioned. Dated att Falmouth ye tenth day of August Anno Domini, 1738.

Joshua Moody } Proprietors Committee
Stephen Jones } for
John Bayley } Laying out Lands

Recorded September 26th 1738 recorded
p Sam'll Moody, Propr's Clerk

Hodgdon, Jeremiah

Said out to Jeremiah Hodgdon ten acres of land in the township of Falmouth, it being to satisfie for ten acres which the said Hodgdon bought of Moses Pearson, and being ten acres of the hundred and fifty acres said Pearson bought of Henry Wheeler Esq, Isaac Ilsley, gentleman, and Stephen Jones, trader, a Comittee of the Proprietors of Falmouth for selling four hundred acres of the common land in said town, and bounded as followeth: begining at the south east corner of said Hodgdons land, on which he now dwells; thence runing south, sixty four degrees east nineteen rods; thence south forty three de-

grees west one hundred and seven rods to a stake; thence to the south-westerly corner of Hodgdon's land on which he now dwells; thence runing adjoyning on said Hodgdon's land to the first bounds; provided it contain no more than ten acres and be free from former grants. Dated at Falmouth, and the aforesaid October 22d. 1739.

Joshua Moody } Propr. Comittee
Stephen Jones } for
Moses Pearson } Laying out Land

Received October ye 23d. 1739. recorded
p Saml. Moody Propr. Clerk

Gooding James

Laid out to James Gooding a certain Island lying in Falmouth in the County of York, att the northerly end of Hog Island, containing about nineteen acres and an half; sd Island known by the name of Cow Island; it being to satisfie so much towards fifty acres of the common land in sd town sold to sd Gooding by Henry Wheeler Esq. Isaac Ilsley, joyner, and Stephen Jones, trader, a Committee of the Proprietors of sd common land, appointed to sell the same as appears by their deed to sd Gooding baring date July the twelfth 1738; provided the same be free from grants, and contain no more than twenty acres. Dated in Falmouth, November the twelfth, 1739

Joshua Moody } Proprietors Commtee
Moses Pearson } for
Stephen Jones } Laying out Land.

Received Novembr. ye 12th. 1739. recorded
p Saml. Moody, Propr. Clerk

Hodgdon, Jeremiah

Laid out to Jeremiah Hodgdon, fifteen acres of land in ye town of Falmouth, bounded as followeth; begining att a brook where it crosses the westermost line of sd Hodgdon's land, on which he now lives; thence runing west 36 degrees south fifty rods; thence south 36 degrees east fifty rods to a stake; thence east 36 degrees north fifty rods to a stake; thence to the first bounds mentioned; provided the same contain no more than fifteen acres, and be free from former grants; it being to satisfie for eight acres of John Graves, his right, and seven acres to the right of John Gustin, which the above sd Hodgdon bought of the above sd rights.

October 22nd. 1739.

John Bayley } Proprietors Comttee
Joshua Moody } for
Moses Pearson } Laying out Land

Received March ye 22d. 1739 recorded
p Saml. Moody Propr. Clerk

Pearson, Moses

Laid out to Moses Pearson his heirs or assigns, fifty acres of land in the township of Falmouth, to be so much, in part, of one hundred and fifty acres sold to sd Pearson by Henry Wheeler Esq. Mr. Isaac Ilsley, and Mr. Stephen Jones, a Committee of ye Proprietors of the common land in sd town, appointed to sell four hundred acres of sd land, at

a meeting held in sd town on the sixth day of June 1738, and is bounded as followeth; begining on the north east corner of James Simpson's ten acre lott, bounded northerly on sd lott to ye upper end; thence runing to the south east corner of one hundred acres of land laid out to Moses Pearson; thence runing north east from the two aforesd bounds, until fifty acres be made up; provided the same be free from former grants. Dated in Falmouth December the 24th 1739.

Joshua Moody
Moses Pearson } Propr.tors Committee
John Brown } for Laying out Lands.
Stephen Jones

Received February 22d 1739, & recorded
p Samll Moody Propr.s Clerk

---

28 Laid out to Ebenezer Roberts, thirty four acres of land lying in Falmouth, on the south side the Fore River, it being so much in the room of 34 acres, which was laid out to him the 29th of May, 1727, and now improved by Robert Elder; sd thirty four acres bounded, bounded, begining at the south east corner of Joseph Wesson's sixty acre lott, and thence runing bounded on sd sixty acre lott, thirty four rods to a stake, and then to run from the two aforesd bounds back into the woods, the same course of sd Westons sixty acre lott, holding thirty four rods in breadth, untill thirty acres be made up; provided the same be free from former grants; and the sd Robert take the same in the room of the thirty four acres above mentioned. Dated in Falmouth February the 15th 1739/10

Roberts, Ebenezer

Joshua Moody } Proprietors Comtee
Moses Pearson } for
John Brown } Laying out Land

Received February ye 28th 1739, recorded
p Samll Moody Propr.s Clerk

---

28 Laid out to the heirs or assigns of Adam Mariner, a tract of land containing sixty acres in ye township of Falmouth, and on ye northerly side of Pausumsquit River, and is bounded as followeth; viz; begining att a stake standing in ye south corner of sixty acres of land, this day laid out to Gidion Lowel; thence north west one hundred and sixty rods, to a stake; thence south west, sixty rods, to a stake; thence south east, one hundred and sixty rods, to a stake; thence north east, sixty rods, to the first bounds mentioned; sd land being for the sixty acre lott belonging to sd Mariners right; provided he has not had his sixty acre lott laid out before; and ye same be free from former grants.

Mariner, Adam

Dated att Falmouth, May ye 1st 1738.

Joshua Moody } Proprietors Comtee
Moses Pearson } for
Stephen Jones } Laying out Land

Received, February ye 28th 1739, recorded
p Samll Moody Propr.s Clerk

Brackett Joshua

Laid out to Joshua Bracket, a tract of land containing one hundred and four acres in ye township of Falmouth and on ye northerly side of Pausumquet River, and is bounded as followeth, as followeth, viz: begining att ye north E. corner of one hundred acres of land laid out to John Oliver; thence north west one hundred and sixty rods, to a stake; thence south west, one hundred and four rods, to a stake; thence south-east one hundred and sixty rods, to a stake; thence north east, one hundred and four rods, to ye first bounds mentioned; sd land being for ye one, three, ten, thirty and sixty acre lotts, belonging to ye right of sd Bracket, as he was voted in a proprietor, in in said town; provided ye same be free from former grants, and has not had any laid out to sd right before. Dated att Falmouth, May ye 1st, 1738. 32

Joshua Moody } Propriters Comtee
Moses Pearson } for
Stephen Jones } Laying out Land.

Received, February 28 1739, recorded
p Samll Moody, Propr Clerk

Lowell, Gidion

Laid out to Gidion Lowel, sixty acres of land, in ye township of Falmouth, and on ye northerly side of Pausumsquet River, and and is bounded as followeth, viz; begining att ye south corner of one hundred and four acres of land, this day laid out to Joshua Bracket; thence north west one hundred and sixty rods; thence south-west, sixty rods; thence south east one hundred and sixty rods; thence north east, sixty rods, to the first bounds mentioned; it being for sd Lowel's sixty acre lott belonging to him by virtue of his being returned a proprietor in said town; provided said Lowel has not had his sixty acre lott laid out before, belonging to said right, and be free from former grants; and a leaving a road to go through sd land, where sd town shall judge most convenient. Dated att Falmouth, May the 1st, 1738. 32

Joshua Moody } Propriters Comtee
Moses Pearson } for
Stephen Jones } Laying out Land.

Received, February 28 1739, recorded
p Samll Moody, Propr Clerk

Roberts Ebenezer

Laid out to Ebenezer Roberts, thirty acres of land in Falmouth on the south side of Fore River, bounded, northerly, on the head of Wm Elwells sixty acre lott; thirty rods in breadth, and to bound, westerly on thirty four acres lately laid out to sd Roberts; and easterly on thirty acres laid out to Joseph Wesson, and now in possession of Joseph Parker; and to run southerly, bounded on sd Roberts and Parker's land, untill thirty acres be made up; the same to be so much, in part to make up what James Nobles sixty acre lott takes of sd Roberts 32

sixty acres which was laid out by the Great Marsh; provided the same be free from former grants, and have not been laid out already. Dated in Falmouth March ye 10th, 1739.

Joshua Moody, Proprietors Comtee
Moses Pearson } for
Stephen Jones } Laying out Land.

Received March ye 10th, 1739, recorded
p Samll Moody, Propr Clerk.

---

30 Laid out to David Stickney, as assign to Robert Greason, one acre of bank, rocks and flatts, lying in two parcells, being half an acre in each, lying in the township of Falmouth, and adjoyning to the Neck, where the town is now settled on the notherly side of ye Fore River, and adjoyning to the street that goes before his now dwelling house, the one tract begining on ye south-westerly side of flatts granted to Jacob Adams, late of Falmouth, aforesd, deceasd; and so to extend six rods, south-westerly, adjoyning on sd street, to a stake, to run the same bradth, south east, into the river, until the sd half acre be made up and complated; the other tract to begin on the north-east side of sd flatts granted to sd Adams, adjoyning on sd street, and so to extend six rods, north east, adjoyning on sd street, to a stake, and so to run south-east, the same breadth, into the river, until half an acre be made up and complated; which is for the acre lott belonging to sd Greeson's right; provided the same be free from former grants. Stickney, David

March ye 5th, 1739/10

Joshua Moody, Proprietors Comtee
John Bayley } for
Stephen Jones } Laying out Land

Received March ye 12, 1739, recorded
p Samll Moody, Propr Clerk.

---

30 Laid out to Wm Elwell, a quarter of an acre of land, in the township of Falmouth, and bounded as followeth: begining at the south-easterly corner of ninety acres of land, on which Harry Dyer now lives, and bounded on the road that leads from sd Dyer's land to Paupuduck meeting house, ten rods; thence north, three rods, to a stake; thence ten rods bounded on John Marriner's land; thence five rods, to the first bounds adjoyning on sd Dyer's land; provided the same contain no more than one acre, and be free from former grants, and hath not been laid out already. Falmouth, July ye 28th, 1739. Elwell, William

Joshua Moody, Proprietors Committee
John Brown } for
Moses Pearson } Laying out Land

Received March ye 28th, 1739, recorded
p Samll Moody, Propr Clerk

---

31 Laid out to James Doughty, ten acres of land in ye township

Onghly, James

of Falmouth in a parcel of land know by the name of Bean's Mead-
ow, begining all a Stake and runing thence north 16½ degrees west fifty
rods to a Stake, thence south 68 degrees west twenty rods, to a stake, thence
south fifteen degrees west thirty rods rods to a Stake; thence South 22
degrees east, ten rods to a Stake; thence south 38 degrees, east, twelve
rods, to a Stake, thence south 41½ degrees, east fourne rods, to a Stake,
thence north 36 degrees east, thirty rods to the first mentioned Stake,
it being for his ten acre lott; if the same has not been heretofore laid out
and is free from former grants. Dated at Falmouth March ye 16th
1739; and provided there be not more than ten acres within said bounds.

Joshua Moody, Propriters Comtee
Stephen Jones, } for
John Brown, } Falmouth.

Recved March 25th 1740, recrded
p Samll Moody, Propr Clerk

Westbrook Thomas

33

Laid out to Thomas Westbrook, Esqr. fourty seven acres and a
half acre of land in the townshipe of Falmouth, lying on the south
west side of Stroudwater River, begoning at the most southerly corner of
sixty acres of land formerly laid out to Capt. Silvanus Davis, late of
Falmouth, deceasd, which sixty acres adjoyns on Stroudwater River, and
from sd southwardly corner to run north west six degrees, north fifty-
four rods to a Stake; thence south west six degrees west twenty five rods
to a stake; thence north west six degrees, north eighty rods to a Stake;
thence north east six degrees east twenty-five rods, to a Stake; thence north-
west six degrees north twenty six rods to a Stake; thence South west
six degrees, west sixty rods to a Stake; thence south east six degrees south
one hundred and sixty rods to a Stake; thence north east six degrees,
east sixty rods to ye first bounds mentioned, which fourty seven acres
and a half is laid out to ye sd Westbrook, as assign to Benja Wright
late of Falmouth deceasd, and is to satisfie so much of ye sixty acre
lott belonging to his proprietors right; provided ye same has not been
laid out before and ye land be free from former grants

Joshua Moody, Propriters Comtee
Stephen Jones } for
John Bayley } Laying out Land

Recved July ye 21st, 1740, & recrded
p Samll Moody, Propr Clerk

Westbrook Thomas

33

Laid out to Thomas Westbrook, Esqr, as assign to Benja.
Wright late of Falmouth deceasd, thirteen acres of land situate in
Falmouth aforesd lying between the Fore River and Stroudwater River,
bounded as followeth; begining all a point of rocks, where sd rivers
meet; thence west ten degrees north twenty-five rod; thence north ten

degrees east, two rods, to a stake; thence west sixteen degrees north thirty rod, to a stake; thence north forty seven degrees west twenty six rod, to the north west part of a large flat rock; thence north forty-five degrees east three rods, to a stake; thence north fifty three degrees west eight rod; thence north forty five degrees east sixty four rods, to ye Fore River; thence by ye Fore River, as it runs, to ye first bounds; allowance being made for the County road going through; wch is for thirteen acres of the sixty acre lott belonging to the proprietors right ye aforesd Benja Wright deceasd; provided there be not more than thirteen acres within ye aforesd bounds, exclusive of ye road; and the said land be free from former grants. Dated att Falmouth, June ye 12th, 1740.

Joshua Moody, Stephen Jones, John Bayley } Proprietors Comtee for Laying out Land.

Received July ye 26th, 1740, & recorded p Samll Moody, Propis Clerk

---

34 Laid out to James Noble twenty acres of land lying in Falmouth, and on the South side of Fore River, bounded as followeth; to begin at a stake standing in the line of thirty acres of land John Sawyer, Jr. bought of the heirs of John Frees, late of Falmouth aforesaid, deceasd; it being the same lott on which the said Sawyer now lives; said stake standing eighty six rods from the road in a course south half west; it being the line on the westerly side of said John Sawyer's lott; thence south-west forty eight rods, to a stake adjoyning on ninety acres of land now in possession of Henry Dyer; thence west, half south, eighteen rods to a stake; and from the first and last mentioned stakes to run north, half east, untill twenty acres be made up and compleated; said twenty acres being for the one half of the thirty and ten acre lotts belonging to the right of Robert Jordan; provided it be free from former grants; and said lotts be not laid out before. Dated at Falmouth, May 30th, 1740.

Noble, James

Moses Pearson, Stephen Jones, Joshua Moody } Proprietors Committee for Laying out Lands.

Received May 30th, 1740, and recorded p Samll Moody, Propis Clerk.

---

34 Laid out to Stephen Jones one hundred and nine acres of land, situate in the township of Falmouth and on the northerly side of Pesumpscot River, and is bounded as followeth, viz't: begining at the north easterly corner of three hundred acres of land granted to John Tyng and Moses Pearson by the Proprietors of said town; thence south, seventy five degrees west two hundred and twenty rods to a stake; thence north fifteen degrees west one hundred and sixteen rods to two hundred ninety and nine

Jones. Stephen

acres and an half sold by said Proprietors Comittee to Moses Pearson; thence adjoyning on said land last mentioned land, north fifteen degrees west, one hundred and ten rods, to the most southerly corner of said land; thence adjoyning on said land, north, twenty five degrees, east one hundred rods, to a stake by the north west branch of Piscataqua River, one rod below the upper mill on said branch; it being the north west corner of one hundred acres of land layed out to Joshua Moody, Esq., Samuel Moody and Mary Mountfort; thence down said branch, as the stream runs, adjoyning on said 100 acres, to the south westerly corner; thence south seventy seven degrees east seventy rods to a stake; thence south fifteen degrees west, thirty three rods, to the first bounds mentioned; forty acres of which is for the forty acres lott belonging to the right of Peter Walton, late of Falmouth deceas'd; thirty acres to satisfy for thirty acres sold by said Proprietors Comittee to James Gooding; twenty six acres is to satisfy for the one fourth part of the one, three ten, thirty and sixty acres lotts belonging to the right of Samuel Jordan, late of Falmouth, deceas'd; and thirteen acres to satisfy for so much of the right of Lewis Tucker; provided there be no more then one hundred and nine acres within the said bounds, and said Jones is a legall assign to the afore mentioned men, and be free from former grants

Dated at Falm.th April 29th A.D. 1740.

Joshua Moody
John Brown
Stephen Jones
John Bayley
} Proprietors Comittee for Laying out Land

Received February 21st 1740, & recorded
p Sam.ll Moody, Prop.rs Clerk

Knight Henry

Laid out to Henry Knight, one of the assigns of Nath.ll Warf, late of Falmouth, deceas'd, twenty six acres of land in the common and undivided land in said town, being a quarter of a common right belonging to said Warf, and bounded as follows, viz.; begining at the most westerly corner of Job Winslows land, whereon he now liveth; thence south 43 dgrs. west by Jeremiah Hodgdons land, 83 rods and ¼ to a stake; thence south 43 dgrs. east 50 rods, to a stake; thence north 43 dgrs. east 83 rods and ¼, to a stake; thence north 43 dgrs. west, 50 rods, to the first bounds mentioned. provided the same be free from former grants, and no more then 26 acres contained in the above mentioned bounds, allowing a road through said land where the town shall see fitt. Falmouth June 17th, 1740.

Joshua Moody
Stephen Jones
Moses Pearson
} Proprietors Comittee for Laying out Lands

Received February ye 28th, 1740, & recorded
p Sam.ll Moody, Prop.rs Clerk

Laid out to Isaac Ilsley fifty acres of land situate in Fal-

37 mouth in the County of York and on the northerly side of Pesumpscot River, and is bounded as followeth, vizt. begin at the upper corner of one hundred acres of land laid out to Phinehas Jones and Charles Frost Esqs. adjoyning on Ammoncongon Falls adjoyning on said river; thence running up said river, as the river runs, till it meetts with fifty acres of land laid out to Moses Pearson; thence north east by said fifty acres, and from the first mentioned bounds, north west, by said Phinehas Jones and Frosts land till it meets with the aforesaid north east line, containing fifty acres: it being to satisfie for one half of the Proprietors right belonging to the heirs and assigns of John Lewis late of Falmouth, deceased; except the one and three acre lotts: provided it has not been laid out before, and be no more than fifty acres within the afore mentioned bounds, and be free from former grants, and allowance for a road through said land where the town shall think proper. Dated at Falmouth the 5th of May 1740

Ilsley, Isaac

Joshua Moody } Proprietors Comittee
Moses Pearson } for
Stephen Jones } Laying out Lands

Received March ye 16th 1740 & recorded
p Samll Moody Propr Clerk

---

38 Laid out to Cornelius Hall, twelve acres and fifty six rods of land, in consideration of his resigning and giving up all his right, title interest and deman, which he has or might have in and unto twelve acres and fifty six rods of land (being part of the 30 acre lott laid out to Robert Greeson's right, and in a former grant,) to the Proprietors of Falmouth, as may appear by his quitt claime thereof of even date therewith; bounded as follows: begining at a white pine tree standing at the north west corner of thirty acres of land laid out to Robert Greeson's right; thence runing south east fifty six rods, adjoyning said thirty acres, to a stake; thence east, north east, twenty one rods, to a stake; thence north west thirty two rods, to a stake; thence north east, forty rods, to a stake; thence north west three rods, to a stake; thence west, south west forty six rods to a stake, adjoyning Ichabod Atkinson's land; thence north, north west adjoyning said Atkinson's land, six rods, to a stake: thence west south west, eighty one rods, adjoyning James Merrells land, to a stake; thence south, south east, adjoyning Henry Knights land, four rods to a stake; thence south west adjoyning said Henry Knights land, six rods, to a stake; thence east twenty seven degrees north adjoyning Thomas Sawyer's and Isaac Sawyer's land forty rods, to a stake; thence east, north east, twenty five rods adjoyning Jasper Blake's land to the first bounds mentioned; provided the same be free from other, or former grants, and be no more than twelve acres within the aforesaid bounds; and allowance for a roade thro said land, where the town shall see proper. Dated at Falmouth March ye 18th 1740,

Hall, Cornelius

Moses Pearson } Proprietors Comittee
Joshua Moody } for
Stephen Jones } Laying out Lands

Received March ye 24th 1740, & recorded
p Samll Moody, Propr Clerk

Thomas John

Laid out to John Thomes in the township of Falmouth four acres of land the same being for his one acre and three acre lotts and is bounded as follows viz: begining at a stake standing within two rods of Jeremy Hodgdons land the south corner thereof: thence north 43 dgrs. east 52 rods adjoyning on James Winslow's land: thence north 47 dgrs. west eight rods and 3/4, to a stake: thence west 41 dgrs. south 57 rods and 3/4 to a stake, thence south sixty five degrs. east, seventeen rods, to the first bounds mentioned; provided the same be free from former grants, and no more then four acres contained within the said bounds. Falmouth, March 25th, 1740.

Joshua Moody } Proprietors Comittee
Moses Pearson } for
John Bayley } Laying out Land

Received March 30th 1740 & recorded
p Saml. Moody Propts. Clerk

Lou John and Milk James

Laid out to John Lou and James Milk as assigns to Anthony Coomes, a certain tract or parcell of land in the township of Falmouth, and at a place called Meeting house Point, begining at the easterly corner of the house where Phillip Hodgkins now lives, which is the easterly bounds of one acre lott laid out to John Greaves which house and lott said Lou and Milk has bought,) thence east eighteen feet to the fence that stands in the line of the land belonging to Capt. John Moody, and so to front down to high water mark, and to run back as said fence runs, on the east side, and as the said acre lott laid out to Greave's runs, on the west side, twenty rods: provided it be free from former grants; said lot of land to be for the acre lott belonging to said Comes's right. Dated at Falmouth, May 11th, 1737.

Joshua Moody } Proprietors Comittee
John Brown } for
Phinehas Jones } Laying out Lands.

Lou to Milk

Know all men by these presents, that I, the within named John Lou, for and in consideration of the sum of five pounds, in money, to me in hand at and before the ensealing and delivery hereof, well and truely paid by James Milk, of Falmouth in the County of York, shipwright, the receipt whereof I hereby acknowledge, have, and by these presents do give, grant bargain, sell, assign, convey and confirm unto the said James Milk, his heirs and assigns forever one full half part of the within mentioned land and premises which is all my right in the within mentioned tract of land and premises, with the rights, members and appurtenances thereof. To have and to hold the said hereby granted premises, with the rights, members and appurtenances thereof, unto the said James Milk, his heirs and assigns to his and their only proper use, benefitt and behoof, forever; with warranty against the lawfull

claimes and demands of me and my heirs and all persons, by, from or under me, or my heirs. In witness whereof, I the said John Low have hereunto, sett my hands and seal, the thirteenth day of February, Anno Domi, 1739. Annogi Georgii Secundi Magnae Brittaniae an Decimo Tertio &

Signed, sealed and delivered in presence of us. Samuel Rhodes, Willm. Story } John Low (Seal)

Suffolk, ss. Boston, Febry. 13th 1739. John Low, appearing acknowledged the above instrument to be his act and deed; before me.

Habijah Savage, Just. Pac.

The foregoing grant and deed was received May ye 19th 1741 & recorded

p Saml. Moody, Proprietors Clerk.

Granted and laid out to William Pote, Junior, as assign to Jonathan Cobb, a certain tract or parcell of land, situate in Falmouth, containing five acres and bounded as followeth, vizt; begining at the north westerly corner of ye tract of land that Daniel Bayley now dwells on, in Falmouth aforesaid and from said corner to run north, north east, twelve rod and three quarters to a stake; then west, north west, sixty two rods and twenty links, to a stake; thence south, south west, twelve rods and three quarters, to a stake; then east, south east, sixty two rods and twenty links, to the first bounds mentioned, if it do not exceed the five acres within the said bounds and is free from former grants; said land being the one half of a ten acre lott, that is part of the said Cobb's hundred and four acres. Falmouth, May 30th 1741.

Pote, William

Joshua Moody, John Bayley, John Brown } Proprietors Committee for Laying out Lands in Falmouth

Received May ye 30th 1741 & recorded p Saml. Moody, Propr. Clerk

---

Granted and laid out to Mr. Saml. Staple, a certain tract or parcell of land in the township of Falmouth, containing four acres; it being for part of a sixty acre lott granted to the said Staple, February the 17th 1731/2, as may fully appear by the records of said town, reference thereto being had; said sixty acre lott infringing on former grants, to the value of about fifteen acres; said four acres bounded as followeth, vizt; begining at ye westerly corner of the thirty acre lott whereon said Staples now dwells, and thence north 33 dgrs. and 50 min. west, forty rods and three quarters, to a stake; thence west, south west 32 rods, to a stake; thence east, south east, fifty six rod and half, to the first bounds mentioned; if

Staple, Samuel

free from former grants, and doth not exceed the four acres. Dated at Falmouth June ye 20th 1741.

Joshua Moody } Proprietors Comittee for
John Bayley } Falmouth, for for
John Brown } Laying out Land

Recev'd July ye 1st 1741 & recorded
p Sam'll Moody Prop'rs Clerk.

Smalley, Edward

Said out to Edward Smalley, as assign to William White of Falmouth, four acres of land in the common and undivided lands in said town being for said White's one acre and three acres lotts, which was laid out in an old right, bounded as follows, viz: begining at the north west corner of John Delevor's thirty acre lott; thence runing thirty rods south east, by the head of said Delevor's lott to Thomas Woodberry's thirty acre lott; thence runing south west, twenty rods to the widow Armstrong's ten acre lott, and by said ten acre lott, norwest thirty rods, to the north east corner of said ten acre lott; thence north east twenty rods, to the first bounds mentioned; provided the same be free from former grants, and no more contained then four acres within the bounds above mentioned, and said White has given a quit claim of the first four acres to the proprietors of sd Falmouth. 34

Joshua Moody } Proprietors Comittee
Moses Pearson } for
Stephen Jones } Laying out Lands.

Recev'd November ye 13th 1741 & recorded
p Sam'll Moody Prop'rs Clerk.

Marriner John, p

Laid out to John Marriner Jun'r as assign to Ebenezer Robards five acres of land in the comon and undivided lands in the township of Falmouth, being part of said Robards ten acre lott, and not laid out till this day, bounded as followeth, viz; begining at the easterly corner bounds of Thomas Woodberry's lott, thence runing south west or as said Woodberry's lott runs fifty two rods, to Edward Smalley's line; thence south east as said Smalley's line runs fourteen rods, to a stake; thence north east, as John Delivers thirty acre lott runs, fifty two rods, to a stake, thence norwest, fourteen rods, to the first bounds mentioned, provided the same be free from former grants, and no more than five acres be contained in the bounds above mentioned. Falmouth Aprill 2d 1742. 34

Joshua Moody } Proprietors Comittee
John Bayley } for
John Brown } Laying out Lands

Recev'd April ye 5th 1742 & recorded
p Sam'll Moody Prop'rs Clerk.

Marriner, John

Laid out to John Marriner three acres of land in the township of Falmouth, for his three acre lott, bounded as followeth; begining at a white oake tree, at the south west corner of twelve acres of land before layed out 34

to said Mariner, thence to run west thirteen degrees north, twelve rods; thence north sixteen degrees east, forty-five rods, thence east sixteen degrees south, twelve rods; thence south sixteen degrees west forty rods to the first —; provided it contain no more than three acres, and never laid out before, and free from former grants. Dated March 2, 1741/2.

Joshua Moody } Prop^rs Comittee
John Brown } for
Moses Pearson } Laying out Lands

Received March ye 9th, 1741, & recorded
p Sam^ll Moody, Prop^rs Clerk.

---

14 Laid out to Moses Pearson thirty acres of land, in the town of Falmouth, to be so much in part towards one hundred and fifty acres sold to said Pearson by Henry Wheeler Esq. Mr. Isaac Tesley and Mr. Stephen Jones a Comittee of the Proprietors of the Comon Lands in said town appointed to sell four hundred acres of said land, at a meeting held in said town on ye 6th day of June, 1738; said thirty acres being part of an Island called Crotch Island, lying norwest from Jewell Island, and south east from Hope Island; bounded north east with the dividing line between Falmouth and North Yarmouth, and all other sides with the sea or salt water; provided the same be free from former grants, and contains no more than thirty acres. Dated Falmouth, March the 18th 1741. Pearson, Moses

Joshua Moody }
John Bayley } Proprietors Comittee
John Brown } for Falmouth
Moses Pearson }

Received March ye 30th, 1741, & recorded
p Sam^ll Moody, Prop^rs Clerk.

---

14 Laid out to Thomas Frank, on the Common and Undivided Lands in the township of Falmouth, forty three acres of land, thirty acres thereof being in lieu of a thirty acre lott laid out to him on land claimed by the heirs of Arthur Mackworth, and thirteen acres being for the ten and three acre lotts belonging to his proprietors right, in said town; said forty three acres being bounded as follows, vizt; begining at a hemlock-tree standing at the north-easterly corner of thirty acres of land laid out to Phinehas Jones, between the branches of Piscataqua River; thence runing nor-west eleven degrs. north 96 rods, to a hemlock tree; thence north, north-east 60 rods to red oak tree; thence east, south east 80 rods, to a beech tree; thence south, south-west 115 rods, to the first bounds mentioned; provided the said land be free from former grants, and no more than forty-three acres contained within said bounds. Falmouth, September ye 26th, 1741. Frank, Thomas

Joshua Moody } Proprietors Committee
Moses Pearson } for
Stephen Jones } Laying out Lands

Received July ye 3d, 1742, & recorded
p Sam^ll Moody, Prop^rs Clerk

Starrel, Peter

Laid out to Peter Starrel as assign to Robert Jordan, Senr. fifty two acres of land in the township of Falmouth, bounded as followeth, vizt. begining at the south easterly corner of a hundred acres of land laid out to Nathl. Jordan October ye 10th, 1737 as may appear by the records of Falmouth, reference thereto being had; and thence runing south fifty five rods to a stake, thence west one hundred and fifty one rods and seven links to a stake, thence north fifty five rods to a stake; thence east, to the first bounds mentioned; provided the same be free from former grants and contain no more than fifty two acres. Dated at Falmouth, September ye 4th, 1742.

Joshua Moody, Stephen Jones, Moses Pearson } Proprietors Comittee for Laying out Lands.

Received Septmbr. ye 4th, 1742 & recorded
p Saml. Moody, Propr's Clerk

Ministry, Second Parish

Laid out to the Ministry in ye Second Parish in Falmouth sixty acres of land lying in said Parish, and is bounded as followeth; begining at a stake which is the bound of Thomas Woodbury's sixty acre lot at ye south west corner thereof, and from thence runing south west one hundred and five rods, to a stake, and from thence runing north west one hundred rods to a stake, and from thence runing north east, eighty nine rods to a stake, joyning to Robert Thornd's land, and from thence runing fifty rods south, south east by said Thornd's land, to a stake, and from thence runing north east, sixteen rods, to a stake ajoyning to said Thorndike's sixty acre lott at the south west corner of it, and from thence runing south, south east, sixty rods to the bound first mentioned; provided it dont interfere with any former grants. Dated at Falmouth January ye 25th, 1737/8.

Joshua Moody, John Brown, John Bayley } Proprietors Commite for Laying out of Land.

Received January ye 25th, 1737/8, & recorded
p Saml. Moody, Propr's Clerk

Robert Thorndicke

Laid out to Robert Thorndike two acres of land in the township of Falmouth, on the south side of Fore River, and is bounded as followeth, vizt. begining at a stake standing in ye south westerly corner of said Thorndike's sixty acer lott; thence north west fifty rod to a stake; thence south west sixty rod and a halfe, to a stake; thence south east fifty road to a stake, thence north east six rods and half to ye first bound, it being in lieu of two acres laid out to said Thorndicke by ye said town, adjoyning Symontons beach, and is within Walcses old clame.

John White

Likewise laid out to John White three acres of land adjoyning to ye aforesaid two acres, and is bounded as followeth; begining at ye south westerly corner at a stake; thence south west nine rod and a half, to a

stake, thence north west, fifty rods to a stake; thence north east nine rod and halfe to the stake stand in ye north westerly corner of ye aforesaid two acres laid out to said Thorndick; thence south east, fifty rod adjoyning to ye said two acres to ye first bounds. — Provided ye aforesaid lotts be free from former grants; the said three acres being in lue of three acres taken of from ye said White's his ten acre lott by an old wright now in possession of Andrew Simonton. Memorandum, ye words the said White was interlined before signing.

Dated at Falmouth, January the 18th 1737/8.

Received January ye 24th 1737/8, & recorded
p Saml Moody, Propr's Clerk

Joshua Moody
John Brown
John Bayley
Proprietors Committee for Laying out Lands.

---

16 Laid out to Joseph Pride of Falmouth as assign to William Davis, ten acres of land, it being part of said Davis his sixty acre lott remaining not laid out, bounded as followeth, begining at the most north westerly corner of the land that the said Pride now lives on; thence N.W. and be west, sixty nine rods and three links; and thence S.S.W. thirty and half rods; thence E.S.E. sixty seven rods and sixteen links, to a stake; thence N.N.E. seventeen rods, to the first bounds mentioned; provided it be free from former grants, and doth not exceed the quantity of land specified. Joseph Pride

Dated at Falmouth, November ye 15th 1742.

Received November ye 24th 1742, & recorded
p Saml Moody, Propr's Clerk

Joshua Moody
Stephen Jones
John Bayley
Comittee for Laying out Lands in Falmouth

---

18 Laid out to John Sawyer, five acres of land in the township of Falmouth, and on Pappadock side of ye Fore River, begining at a stake standing in Fall brook adjoyning ye northerly side of seventy acres of land laid out to the hirs of Stanford; thence by said seventy acres till it meet wth John Marener, Junr's land; thence by said Mareners land, and by said Brooks, till five acres is complated; said five acres is to satisfie for so much of ye right allowed to the heirs of Robert Stanford; provided ye same be free from former grants, and said right be not laid out before. John Sawyer

Falmouth, December 30, 1742.

Received December ye 30th 1742, & recorded
p Saml Moody, Propr's Clerk.

Joshua Moody
John Bayley
Stephen Jones
Committee for Laying out Lands.

Joseph Cobb

Laid out to Joseph Cobb, twenty two acres of land in the township of Falmouth, in consideration of his quitting his right in and unto nineteen acres of land which was part of a thirty acre lott which was laid out on Mealoin's Neck, and three acres of land which was laid Monjoyes Neck which was to him, the said Cobb, which proved to be on old claim, by the proprietors of the comon undivided land in Falmouth; which twenty two acres of land is bounded as follows; begining at ye easterly corner of John Marrineers twenty acre lott; then runing, adjoyning said Marrineers lott, fifty seven rods, or till itt come to the south-westerly corner of said twenty eight acre lott; thence running south westerly, the same breath of said Marrineers twenty eight acre lott till twenty two acre be complated; provided ye same be free from former grants. 32

Falmouth December 28th, 1742.

Joshua Moody
Stephen Jones
John Bayley
Proprietors Committee for Laying out Lands.

Received December ye 28th & recorded
p Saml. Moody Propr's Clerk

Bryant Morton

Laid out to Bryant Morton of Falmouth, sixty acres of ye common and undivided lands in said Falmouth, on ye right of John White deceasd, it being in lieu of sixty acres of land quitted to ye proprietors on the 11th of January instant, by Benjamin Thrasher, of Falmouth, tanner and Jerussa Thrasher, his wife, adminis'rx on ye estate of John White deceased, which sixty acres of common land was by order of Court, sold at a publick outcry, and was bought by said Bryant Morton; said sixty acres of common and undivided land is bounded as followeth, viz: begining at ye east south-east corner of said Bryant Morton twenty acre lott, on which he now dwelleth, and from thence runing south south-west one hundred and sixty poles, and from thence runing west, north-west, sixty poles, and from thence runing north, north-east, one hundred and sixty poles and from thence runing east south-east, sixty poles, to ye bound first mentioned; provided said lott be free from former grants and there be no more then sixty acres of the same. 32

Falmouth, January 31, 1742/3.

Joshua Moody
John Bayley
John Brown
Proprietors Committee Laying out Lands.

Received January 31st 1742, & recorded
p Saml. Moody Propr's Clerk

Granted unto the heirs of John Brown, late of Falmouth, deceased, one hundred and four acres of land lying and being in ye comon and un- 32

divided lands in said township, and on Perpoduck side; - provided there be no more than one hundred and four acres included in ye bonds hereafter mentioned, vizt; begining at ye westerly corner of William Jamisons sixty acre lott; thence runing to William Whites land; thence runing to Jonathan Cobbs sixty acre lott; from thence to Stephen Randles sixty acre lott; thence to Joshua Woodbury's ten acre lott; from thence to Barbery Creek from thence to said William Jamisons sixty acre lott; and from thence (round about by ye above mentioned lotts) to ye first bounds mentioned; - provided the same to be free from former grants, and not before laid out to ye heirs or assigns of said Brown. Dated at Falmouth January ye thirty first, Anno Domini, 1742.

John Brown Heirs of

Received January 31st, 1742 & recorded
p Saml. Moody Propr's Clerk

John Moody
John Bayley
John Brown
Proprietors Committee for Laying out Lands.

---

49 Laid out to the heirs of Dominicus Jordain late of Falmouth deceased, and to Dominicus Jordain, now resident in Falmouth, a certain tract of land containing one hundred and sixty four acres lying and being in Falmouth, and is butted and bounded as followeth, vizt: begining at a fir tree marked on four sides, - said tree standing on ye north side of ye gore land formerly laid out to ye last mentioned Jordain; thence runing north east, one hundred and thirty two rod to a juniper tree standing on ye land formerly laid out to ye heirs of ye said Dominicus Jordain marked on four sides; thence runing north, one hundred and forty rods to a small oak marked; thence west, one hundred and forty rods to a stake; thence runing south two hundred rods to a stake; thence south east to ye first bound mentioned; - provided it be free from any former grants, - one hundred and four acres of which being the right granted to ye heirs of ye said Dominicus Jordain, and ye other sixty acres being part of the proprietors right belonging to ye present Dominicus; - provided there be no more than 164 acres contained ye bounds aforesaid. Falmouth, January 28th, 1742.

Dominicus Jordan's Heirs &c

Received January ye 31st, 1742 & recorded
p Saml. Moody Propr's Clerk

Joshua Moody
John Bayley
John Brown
Proprietors Committee

---

49 Laid out to George Strout, thirty acres of land situate in the town of Falmouth, - bounded as followeth; begining at ye south westerly corner of thirty acres land laid out to ye right of Wm. Knight which thirty acres ajons on ye sutherly side of Long Creek, and from ye said south westerly corner to run easterly, adjoyning on ye rear of the said thirty acres

George Strout.

laid out to Wm Knights, untill it comes to thirty acres laid out to John Coy; thence adjoyneing on ye head or rear of said Coy's thirty acres easterly untill it comes to ye south easterly corner of said Coy's thirty acre lott, being from ye fast mentioned corner to the last, about one hundred and fifty six rod and to run from ye fust mentioned and last mentioned corner, South, untill thirty acres be made up and compilated, provided the same be free from former grants, which thirty acres is to satisfy one half of the sixty acre lott belonging to ye right of William Davis, which said Davis sold to Phineas Jones, and he sold ye same to said Strout. Dated January the 16th, 1742.

Joshua Moody } Committee
John Bayley } for
Moses Pearson } Laying out Land.

Received February ye 7th 1742 and recorded
p Saml Moody Propis Clerk

Thomas Millett

Laid out to Thomas Millett as assigne to Stephen Danaby late of Falmouth, deceased, forty acres of land in ye common and undevided land in sd town, being part of said Danabys proprietors right, and is bounded as follows, viz: begining at the South west corner of a lott of land laid out to Stephen Rendall, and now possesed by Wm Dyer, and runs, joyning to said Dyers forty eight poles; then joyning on ye South eamost end of Saml Sargants lott, forty eight poles, and then joyning on ye southernmost end of Joseph Westons land, thirty poles, then extending South ward, till forty acres be made up and compilated; provided ye same be free from former grants, and not laid out before; and no more then forty acres be contained in the afore-mentioned bounds.

Dated at Falmouth, February ye 23d Anno Dommini, 1742.

Joshua Moody } .....
John Bayley } .....
Moses Pearson } .....

Recd. Feb. 23 1742 and recorded
p Saml Moody Propis Clerk

John Mariner

Laid out to John Mariner, two acres of land in ye township of Falmouth beginning at the east corner of John Mariners, Jrs. is house lott on which he now dwells, and to lye on ye north-west side of the high way bounded on said way, and to be tenn rods wide, and to run northerly, or ye same course as ye road runs, till two acres be made up; provided the same be free from former grants and hath not been laid out already.

Dated March 7th, 1742/3.

John Bayley } Propriators
Moses Pearson } Committee
John Brown } for Falmouth.

Received March ye 8th 1742/3 recorded
p Saml Moody Propis Clerk

Laid out to Thomas Millett assign to Stephen Lanaby, late of Falmouth, deceast, thirty acres of land in ye common and undevided lands in said township, being part of said Lanaby's proprietors right not yet laid out, and bounded as follows viz: begining at ye South westerly corner of a tract of land laid out to Samll Stone, and on ye south side of Long Creek, and soe to run down easterly, adjoyning on ye head of sd Stones land, soe running still easterly on ye head of a tract of land now in ye possesion of John Dyer and soe still running easterly on ye head of a thirty acre lott now in ye possesion of Captain George Stroud, down to ye Fore River, to run from ye first bounds and last bounds south till thirty acres be made up; provided ye same be free from former grants, and not before laid out; and that there be no more then thirty acres contained in abave mentioned bounds.

Thomas Millett

Dated at Falmouth, March 15th Anno Dommini, 1742

Joshua Moody, Moses Pearson, John Bayley } Proprietors Committee for Falmouth

Recorded March 15th 1742, and recorded p Samll Moody, Propts Clerk.

Granted and laid out to John Mariner, Junr, two acres of land in ye second parish in Falmouth, lying at a place neer ye Goodys medow, bounded as followeth; begining at a stake on ye north easterly side of John Mananers ten acre lot, adjoyning thereto; and thence north thirty degrees west sixty two rods, to a stake in ye brooke; thence east thirty three degrees north five rods by ye brook, to a stake; thence south thirty three degrees east sixty two rods, to a stake; thence to ye first bounds mentioned: it being part of ye right of Ebenr Roberts; if the same be clere from former grants, and hath not abready been laid out.

John Mariner, Jr.

Dated Falmouth, March 21st 1742.

Joshua Moody, John Brown, Moses Pearson } Proprietors Committee for Falmouth.

Recorded March 23d 1742, & recorded p Samll Moody, Propts Clerk

---

Laid out to Joseph Weston, a carten tract of land, containing thirty acres, lying and being in ye township of Falmouth, bounded as followeth; begining at a birch tree on ye ledge, being ye South east corner of William Ebeds sixty acre lott, and to run west, north west, thirty rods, to a stake, and from ye two aforesaid bounds, south, south west, one hundred and sixty rods, or till ye thirty acres be made up, it being in ye lue of thirty acres which was laid out to him by the town, in ye neck of land called Malcums Neck, he giveing a quiet claim to ye

Joseph Weston

said thirty acres that was layd out in ye Beck unto ye proprietors of Falmouth, if ye same be free from former grants.

Dated at Falmouth, October 16th, 1734.

Joshua Moody, Edmund Mountford, John East } Proprietors Committee for Lying out Land.

Recorded May 26, 1743, and recorded p. Samll Moody, Propis Clerk

---

Robert Jurdain

Laid out to the right of Robert Jurdain twenty acres of Land in Falmouth to satisfie for twenty acres sold by said Jurdain to Phinias Jones and by said Jones to James Noble, bounded as followeth; begining at a Stake standing in the South South west corner of Hugh Belles thirty acre lott; thence runing South west fifteen rods; thence runing South South west forty four rods; thence runing east, South east, thirty two rods, adjoyning to Henry Dyers ninety acre lott; thence runing north east, thirty six rods, thence runing nuth, nath east, sixty six rods by Andrew Simonton Junr, his Land; then runing west four degrees south forty six rods to ye Stake first mentioned; Provided ye same be free from former grants, and containe no more than twenty acres; and the right not before laid out. 35

Falmouth, Aprill 6th, 1743.

John Brown, Joshua Moody, Moses Pearson } Proprietors Committe for Falmouth

---

Joshua Woodbury

Laid out to Joshua Woodbury thirty acres of land on ye common and undevided lands within ye township of Falmouth, it being in lieu of thirty acres of Land laid out to said Woodbury, January the eighteenth 173⅝; bounded as followeth viz; beginning at a Stake standing at ye South South east corner of Joseph Parkers thirty acre lott; thence runing South South west, one hundred and sixty rods, to a Stake; thence west, north west, thirty rods to a Stake; thence north, north east, one hundred and sixty rods to a Stake; thence east South east, thirty rods, to ye first bounds mentioned; provided ye same be free from former grants, and not before laid out, and that there be no more than thirty acres contained in ye above mentioned bounds. 3

Dated at Falmouth, Aprill ye 11th, 1743.

Joshua Moody, Moses Pearson, John Brown } Proprietors Committee for Laying out Land.

Laid out to the right of William Rodgers and Isaac Hoar, deceasd one hundred acres of land in the town of Falmouth, bounded 3

as followeth; begining at a white pine tree, reputed to be Archibald Duglass' south-east corner, and runs from thence north-west, to William Whites land; and thence adjoyning to said Whites land to Dyers land; and thence runing by said Dyers land to the south-west corner; and then runing adjoyning to the south side, or end of said Dyers land to the north-norwest side or end of Ebenezer Roberts' land; and then runs adjoyning to said Roberts' land, on a south, south-west course, to the south, south-west end; then runing the same course, south, south-west, to Jordans land; then extending west, by Jordans land; and south-west by Duglass' and Strouts, Simonton and Bayley's land, south-west from the first white pine and west on Jordan's line, untill one hundred acres be made up; provided the same be free from former grants, and hath not been laid out already. Wm. Rodgers & al

Moses Pearson } Proprietors Comittee
Joshua Moody } for
John Brown } Falmouth

Received April ye 16th, 1743, & recorded
p Samll Moody, Propr's Clerk

---

52 Granted and laid out to Phillip Hodgkins, a certain tract of land in the township of Falmouth, bounded as followeth, that is begining at a post twenty feet north from the corner of the house where the said Hodgkins now dwells; thence north forty degrees west forty-seven rods ~~rods~~, to a stone marked P.H.; thence south forty nine degrees and forty minits west, sixteen rods and five-sixths of a rod, to a stone marked P.H. south, fifty two degrees and twenty m' east thirty five rods, to a stake; then south, thirty nine degrees east, twenty two rods to a stone marked P.H. standing by the shore, and by the shoare, to the first bounds mentioned. Said Hodgkins to reserve a road through the said land, where the Comittee shall think convenient. And likewise an acre lott within the above bounds, formerly granted to Samll Stone; it being in lieu of a three acre lott laid out to the said Hodgkins on Mountjoy's Neck, and taken away by an old claime; provided the same be free from former grants, and doth not exceed the three acres. Philip Hodgkins

Dated at Falmouth, May the 25th, 1742.

Joshua Moody } Comittee
John Brown } for
John Bayley } Falmouth

Received May ye 16th, 1743, & recorded
p Samll Moody Propr's Clerk

---

53 Laid out to James Noble, on the right of Doctor Ebenezer Allen, late of Falmouth, deceasd, in the room of thirty acres this day by said Nobles deed acquitted to said proprietors, thirty acres of land, bound- James Noble.

ed as followeth, beginning on the head, or Southerly end of one hundred and thirty acres of land granted to Thomas and Robert Sanford, deceased by Robert Jordan deceased,- bounded, south-easterly by Joshua Woodbury's land and westerly by land of Joseph Durell and runing by sd Woodbury and Durells land Southerly, or as their lines run until thirty acres be compleated, if the same be free from former grants.

Dated June 9th 1743.

Joshua Moody, John Brown, Moses Pearson } Propr's Comittee for Falmouth.

Received June ye 9th 1743 & recorded } per Samll Moody, Propr's Clerk }

Bryant Morton

Laid out to Bryant Morton or assign to Stephen Randle 35
eleven acres and a quarter of land in the comon and undivided lands in ye township of Falmouth, bounded as followeth, viz.; beginning at a black ash tree standing at ye South, South west corner, on the westerly side of Joseph Parkers thirty acre lott then runing South South west, thirty rods, to small beach tree marked on four sides; thence runing west, nor-west sixty rods, to a small white oake marked on four sides; then runing north, north east, thirty rods, to a white oake tree marked B. M., then runing east, South east sixty rods, adjoyning Ebenezer Roberts sixty acre lott;- the same being in lieu of eleven acres and one quarter of land falling within the line of a thirty acre grant before made to John White late of sd town, deceas'd;- provided the said lott be free from former grants, and not laid out before, and there be no more then eleven acres and one quarter contained in sd bounds. Dated at Falmouth, May 17th, 1743.

Joshua Moody, John Bayley, Moses Pearson } Proprietors Comittee for Laying out Lands.

Received June ye 21st 1743 & recorded } per Samll Moody Propr's Clerk }

Stephen Lunaby

Laid out to the assigns of Stephen Lunaby, deceas'd, twenty acres of 3
land in the township of Falmouth, bounded as followeth; beginning at a stake by Bone-Such Creek on the nor-west side, and runs by sd Creek to the high way to the Bridge; and thence runs west, to land laid out to Thomas Millett March 15th, 1742; thence runing east north east to Bone-Such Creek adjoyning to said Milletts land; provided it be free from former grants, and said right not laid out before.

Falmouth, August 8th 1743.

Joshua Moody, John Bayley, Moses Pearson } Propr's Comittee for Falmouth.

Received August 8th 1743 & recorded } per Samll Moody, Propr's Clerk }

5 Laid out to Ebenezer Woodward, in the comon and undivided lands, within the township of Falmouth, a three acre lott, (it being in lieu of a three acre lott formerly laid out to him on Monjoys Neck,) bounded as follows, viz:- begining at a white oake tree standing at the south-west corner of Henry Knights thirty acre lott; thence runing nor-west thirty rods to a stake; thence runing south-west, ten rods, to a stake; thence runing south east, thirty two rods to a stake; thence runing ten rods, north-east, to the first bounds mentioned;- provided it be free from former grants, and no more then three acres contained within the above mentioned bounds. Ebenezer Woodward

Dated at Falmouth, October the 12th A.D. 1743.

Joshua Moody } Proprietors Committee
John Bayley } for
John Brown } Laying out Lands.

Received October ye 12th 1743 & recorded
p Samll Moody, Propr's Clerk.

---

6 Laid out to Ebenezer Woodward, thirty acres of land lying and being in the township of Falmouth, it being in exchange for thirty acres before laid out upon former clame unto sd Woodward,- begining at the south-west corner of Moses Goolds sixty acre lott, at a stake; thence south-west, thirty rods to a stake; thence north-west one hundred and sixty rods, to a stake; thence north-east, thirty rods to a stake; thence south-east, by the line of Moses Goolds sixty acres lott, one hundred and sixty rods to the first bounds mentioned;- provided if the same be free from former grants. Ebenezer Woodward.

Dated at Falmouth, September ye 26th 1743.

Joshua Moody } Proprietors Comittee
John Bayley } for Falmouth for
John Brown } Laying out Lands.

Received Octobr ye 12th 1743 & recorded
p Samll Moody, Propr's Clerk.

Laid out to Moses Pearson, eight acres of land in the township of Falmouth, at or near Amoncungon,- bounded, northerly by Pesumpscott River; eastwardly by the farm called Amoncungon farm; southerly by lands laid out to Mr. Samuel Waldo, and runing up the River, bounded by the river and said Waldo's land, till it comes to a point;- provided it contain no more then eight acres, and be free from former grants;- it being so much in part of one hundred and fifty acres sold to said Pearson, by Henry Wheeler, Esq., Mr. Isaac Ilsley and Mr. Stephen Jones, a comittee of the Proprietors of the common land in said town, appointed to sell four hundred acres of sd land, at a meeting held in said town, on the sixth day of June, 1738. Moses Pearson.

Falmouth, September 16. 1742.

John Bayley }
Stephen Jones } Proprietors Comittee for
Moses Pearson } Laying out Lands.
John Brown }

Received March ye 8th 1743, & recorded
p Samll Moody, Propr's Clerk

Richard Coller. Laid out to the right of Richard Coller, late of Falmouth, deceas'd, ten acres of land in the township of Falmouth, adjoyning on the north-west end of a thirty acre lot laid out to sd right, at New Casco, and to be the same bredth of sd thirty acre lot, and to run the same corss^l into the woods, until ten acres be made up; provided the same be free from former grants, and there haith not a ten acre lot bin laid out to sd right already. 35

Dated at Falmouth the 31st day of May 1739.

Joshua Moody } Proprietors Comittee
John Bayley } for
Moses Pearson } Laying out Land.

Benjamin Allen. Laid out to the Reverend Mr. Benjamin Allen, of Falmouth, one hundred and four acres of land in said township, and on the north-west side of Pesumpscott River, bounded as followeth: begining at a stake, being the south-easterly corner of John Pollow's lott; thence north one hundred and sixty rods, to a stake; thence north west one hundred and four rods, to a stake; thence south west one hundred and sixty rods, to a stake; thence south-east one hundred and four rods, to the first bounds mentioned; it being for his one acre, three acre, ten acre, thirty acre and sixty acre lotts belonging to the right voted him by the proprietors of the comon and undivided lands of said town; provided it be free from former grants; and a leaving a road through the same, where the town shall see fitt, if requested. 36

Falmouth, March the 26th 1744.

Joshua Moody } Proprietors Comittee
John Bayley } for
Stephen Jones. } Laying out Lands.

Received March ye 29th 1744, & recorded
p Sam^ll Moody, Propr's Clerk.

James Winslow. Laid out to James Winslow, (as assign to Denis Morrough, and Richard Seacomb, both late of Falmouth, and deceas'd,) nineteen acres and one hundred rods of land in the township of Falmouth, and is bounded as followeth, vizt: begining at the most westerly corner of sixty acres laid out to said Winslow; thence south, forty three degrees east, adjoyning said sixty acres, eighty rods, to land laid out to Cornelius Hall; thence west, twenty-five degrees south, adjoyning said Halls' land, sixty-one rods; thence north forty-three degrees west, fifty-one rods; thence north forty-three degrees east, sixty-one rods, to the first bounds mentioned; said land being for to satisfie for the ten acre lott belonging to the right of said Seacomb; and nine acres and one hundred rods of the ten acre lott belonging to the right of said Morrough; provided the said ten acre lotts belonging to said rights, nor either of them have not been laid out before, and no more within the 36

aforesaid bounds then is mentioned; and is free from former grants; a leaving a roade through the same if town see fit, necessary.

Dated at Falmouth, February ye 13th 1743.

Moses Pearson } Proprietors Comittee
John Bayley } for
Stephen Jones } Laying out Lands

Received April ye 10th 1744, & recorded
p Samll Moody, Propr's Clerk.

---

5 Laid out to James Noble, on the right of Doctor Ebenezer Allen, late of Falmouth, deceased, thirty-one acres of land in the comon and undivided lands in the town of Falmouth, being in lieu of a thirty acre lott laid out to sd Allens right, June ye 9th 1743, on land claimed by the heirs of Robert Stanford; and a one acre lott formerly laid out on sd Stanfords right; said thirty-one acres of land being bounded as followeth, vizt; begining at a small red oake tree, on the easterly side of the brook runing out of the Black-Ash Swamp, about six rods eastward from the sd brook; thence runing west eighty-one rods to a white oake tree marked I.N.; thence south, sixty rods to a small red oak tree marked I.N.; thence eighty-one rods east, to a yellow birch marked I.I.; thence north, sixty rods, to the first bounds mentioned; provided the same be free from former grants, and no more then thirty one acres contained within the above mentioned bounds. James Noble

Dated at Falmouth, December ye 7th 1744.

Joshua Moody } Proprietors Comittee
Samll Moody } for
John Brown } Laying out Lands

Received December ye 8th 1744, & recorded
p Samll Moody, Propr's Clerk

---

6 Laid out to Thomas Fickett, as assign to John Ingersell, late of Falmouth, deceasd, forty-six acres of land in the township of Falmouth in two parcells, bounded as followeth; the first begining at the south east corner of said Fickett's hundred and four acres; thence south twenty pole; thence south-west, one hundred and sixty pole; thence north-west, twenty pole; thence north-east, adjoyning said Ficketts land, one hundred and sixty poles, to the first bounds mentioned. The second, begining at the north-east corner of said Ficketts land, he bought of Robert Bayley; thence north-west, across the high-way, forty-three pole, allowing three pole for the roade; thence south-west, forty pole; thence south and by east, twenty pole; thence south-east, to said Ficketts land; and thence north-east one hundred forty-five poles to the first bounds mentioned in this parcell; provided said land has not been laid out before, and be free from former grants; and be no more than forty six acres within all the bounds, except three pole, which is allowed for the roade. The aforesaid land Phinehas Jones, purchas- Thomas Fickett

ut of said Ingersolls heirs, and sold to said Fickett.

Falmouth, March ye 19th 1743/4. Stephen Jones } Proprietors Comittee
Received March ye 25th 1746 & recorded } John Brown } for
p Samll Moody Propr's Clerk } John Bayley } Laying out Lands.

Phinehas Jones

Laid out to the heirs of Phinehas Jones late of Falmouth, deceased 36
one hundred and eighty acres of land situate in Falmouth aforesaid and lyes to the north eastward of Burch Hill, and is bounded as followeth, vizt. begining at the most easterly corner of William Simintons sixty acre lott; from thence N. N. E. adjoining on said sixty acres one hundred and sixty rods; thence W. N. W. sixty rods, to land laid out to Jeremiah Moulton, Esqr; thence N. N. E. eighty rods; thence south 56 east, two hundred and seventy rods; thence south 59 west, three hundred and six rods; thence N. N. E. fifty rods; thence W. N. W. thirty rods to the bounds first mentioned; said land is to satisfie for the severall rights, as shall be hereafter mentioned which the aforesaid Jones purchased in his life time, vizt: fifty acres of the Proprietors Comittee for selling lands; one hundred and two acres of the right of Silvanus Davis; twenty six acres of Wharffes right, two acres of the right of Robert Jordan; provided the aforesaid right hath not been layed out before, and free from former grants; and is no more then one hundred and eighty acres included in the afor'sd bounds.

Dated at Falmouth, December the 23 1745.

Joshua Moody } Proprietors Comittee
Received May ye 20th 1746 & recorded } Samll Moody } for
p Samll Moody Propr's Clerk } John Bayley } Laying out Lands.

John Mariner

Laid out to John Mariner, two acres of flatts, situate in 36
Falmouth and on the southerly side of the Fore River, bounded as followeth, vizt: begining at a darkish colored rock about the bigness of hay cock on the western side of Parkers point, or house; thence easterly by high water mark, sixteen rods towards Sawyers wharfe; then from the two aforesaid bounds north west towards the chanell till two acres be compleated; said two acres is in lieu of two acres that was laid out to him near John Mariner Jun^rs house, and is taken away by a prior right, which he has quitted to the proprietors; provided the same be free from former grants.

Falmouth, Aprill ye 30th 1746.

Stephen Jones } Proprietors Comittee
Received May ye 1st 1746 & recorded } Samll Moody } for
p Samll Moody Propr's Clerk } John Brown } Laying out Lands

Laid out to Stephen Jones five acres of land (as assign to William Seales, late of Falmouth, deceas'd,) situate in said Falmouth, and is bounded as followeth: begining at the wester-most corner of an acre lott laid out to Cornelius Hall, adjoyning the high-way that leads from town to Stroudwater; then south, fifty-eight degrees west, adjoyning said way, sixteen rods to a stake; then eighteen degrees east, fifty-eight rods; then north twenty five degrees east, eighteen rods; then north, thirty-seven degrees east, fourteen rods; then north fifty-four degrees west, eighteen rods; then north, sixty six degrees east, six rods and an half, to the aforesaid acre lott; then north, thirty-two degrees west, twenty rods to the first bounds mentioned; provided the same be free from former grants; and be no more than five acres within the aforesaid bounds; said land being to satisfie so much of said Seales' proprietors' right. Falmouth, April ye 10th, 1746. Stephen Jones.

Joshua Moody } Proprietors Comittee
John Bayley } for
Sam^ll Moody } Laying out Lands.

Received May ye 27th, 1746, & recorded
p Sam^ll Moody, Propr's Clerk

Laid out to Stephen Jones (as assign to William Seales, late of Falmouth, deceas'd,) four acres of land, situate in Falmouth aforesaid, and is bounded as followeth, vizt: begining at a white oake tree standing in the northerly side of the roade that leades from town to Strowdwater; said tree being the south-easterly corner of a thirty acre lott that was laid out to Robert Williams, now in the possession of John Thomes; then runing by said roade, till it comes to Thomas Thomes thirty acre lott; thence adjoyning the two aforesaid lotts to run back, north north-east, or as the said lotts run, till four acres be compleated; provided the same be free from former grants, and said right be not laid out before. Stephen Jones.

Dated at Falmouth, March ye 5th, 1746.

John Bayley } Propietors Comittee
Sam^ll Moody } for
Joshua Moody } Laying out Lands

Received May ye 23d, 1746, & recorded
p. Sam^ll Moody, Town Clerk.

Laid out to George Roberts, as assign to Lu^tt Samuel Skillings of Falmouth, ten acres of land, in the comon and undivided lands, in said town, being in lieu of so much laid out to said Roberts, upon lands before granted to Samuel Stone of said town; said ten acres being bounded as follows, vizt: begining at a maple tree marked on four sides and standing at the east, south-east corner of Milletts land; thence runing ninety rods, east, south-east, to a stake; thence south, south-west, nineteen rods, to a stake; thence runing east, south-east, fifteen rods, to a stake; thence runing north, north- George Roberts

east thirty rods to a stake, and then from said maple tree bounding easterly on said Millett's land, untill ten acres be compleated; provided the same be free from former grants and no more then ten acres contained within the above mentioned bounds.

Dated at Falmouth, the 21st day of March, Anno Dom: 1744.

Joshua Moody, John Bayley, Saml Moody — Propr Comittee for Laying out Lands

Received September ye 11th & recorded p Saml Moody Proprs Clerk

---

Phinehas Jones Heirs

Laid out to the heirs of Phinehas Jones late of Falmouth deceased, fifty four acres of land situate in Falmouth aforesaid, and lyes to the south east of Dear Hill and is bounded as followeth, viz: beginng at the most south westerly corner of sixty acres laid out to Jeremiah Moulton Esq, at a pitch pine marked which tree is the corner bounds betweene land laid out to Henry Wheeler and Moses Pearson, and stands on the north side of Birch Hill; then from said tree, west north west one hundred and twenty eight rod to land that was laid out to Samuel Proctor on Dear Hill; then east north east, one hundred and eighty two rods, to the aforesaid Moultons sixty acres; then south south west by said land, one hundred and thirty two rods to the first bounds mentioned; said fifty four acres being for to satisfie for so much of Phillip Brittons right; provided it has not been laid out before, and said land is free from former grants; and be no more then is specified within the aforesaid bounds.

Dated at Falmouth, December ye 23 1745.

Joshua Moody, Saml Moody, John Bayley — Propr Comittee for Laying out Lands

Received May ye 21st 1746 & recorded p Saml Moody Proprs Clerk

---

Daniel Ingersell

Laid out to Daniel Ingersell of Boston one hundred acres of land on the southerly side Pesumpscott River, above Saccarappee Falls, beginng at the north west corner of Moses Pearsons land, and to run up the said river bounded thereon one hundred rods; thence and from the first bounds to run from said river back the same course of said Pearsons land till it makes up one hundred acres; provided it be free from grants and hath not been laid out already; the same being to satisfie for said Ingersells sixty acre lott, thirty acre lott, and ten acre lott in said town.

Falmouth, May 14th, 1744.

Joshua Moody, John Brown, Moses Pearson — Proprietors Comittee for Falmouth

Received October ye 15th 1744 & recorded p Saml Moody Proprs Clerk

Samuel Moody.

Laid out to Samuel Moody, a certain peice of land in the township of Falmouth, containing about fifteen square rods, be it more or less, bounded as followeth, vizt: begining at the south easterly corner of said Moodys land in which his dwelling house now stands; thence runing north east and by east half easterly, or as the Street runs, seven rods and an half to a Stake; thence north west and by north, half northerly, two rods & untill it meets the lott laid out to Edmund Mountfort, late of Falmouth, deceased; and thence running back by said Mountforts lott, it meets with said Moodys aforesd lott; thence running down by said lott, towards the Street untill it comes to the Street, or first mentioned bounds; provided the same be free from former grants the above land is for said Moodys acre lott by vertue of his being a proprietor in the comon and undivided lands in Falmouth aforesaid.

Dated at Falmouth, ye 15th of July, 1717.

John Brown, Joshua Moody, Sam^ll Moody — Prop^rs Comittee for Saying Sands in Falmouth.

Received Augest ye 3^d, 1717, & recorded per Sam^ll Moody, Prop^rs Clerk.

Moses Pearson.

Laid out to Moses Pearson fifty one acres and an half acre of land, in the townshipe of Falmouth, bounded as followes; begining at a Stake the north westerly corner of a parcell of land laid out to Joshua Moody Esqr in the southerly side Presumpscott River, above Saccarappee Falls, adjoyning said river; thence runing up said river fifty two rods, to a Stake standing by the lane, and from the two aforesaid bounds to run back from the river, the same corse of said Moodys land, untill it makes up fifty one acres and an half; the same being for to satisfie for one half the right of Isaac Hew, deceased, exclusive of the horse lott and after divisitions; provided the same be free from former grants, and not laid out before.

Dated at Falmouth, May ye 13, 1714.

Joshua Moody, John Brown, Moses Pearson — Prop^rs Comittee for Saying out Sands.

Received October ye 14th, 1717, & recorded per Sam^ll Moody, Prop^rs Clerk.

Boy. Blaiston.

Whereas, we the subscribers, laid out sixty acres of land for Benjamin Blaiston as assign to John Mariner, as may apper by the returns thereof, dated the third of this present month, forty acres in one place, and twenty, in the other; and whereas one plainly appears to have more contained in the bounds, then it was laid out for, and the other is supposed to have more contained then it was laid out for, for the preventing of all difference, we declare that the meaning of those returns are as followeth; that is to say; the forty acres, begining at the easterly corner of forty acres of land laid

out to the above said Blaxston: thence runing north-west ninety rods, to a stake; and from those two bounds to run north-east, untill forty acres be compleated, and no further; and the other tract containing twenty acres to begin at the northerly corner of the hundred acres of land belonging to Felt, on the easterly side of Hussle Cove; thence to run west and by north, one hundred and forty rods; thence north-east, one hundred rods; thence to run such a course over to the first line as shall make twenty acres, which was the true meaning of that return. Dated at Falmouth, January 27, 1734/5.

Joshua Moody } Proprietors Comittee
Edmund Mountfort } for
John East. } Laying out Lands.

Recorded February 6th, 1734/5,
p Samll. Moody, Propr's Clerk

Job Sawyer

Whereas there was laid out to Job Sawyer by Joshua Moody, Esqr. Edmond Mountforth, decd. and John East, decd. Comittee for laying out Lands in Falmouth one hundred and four acres of land, in the town of Falmouth discribed and bounded as followeth, viz: lying in the township of Falmouth aforesaid, on ye northerly side of Presumpscott River, begining at the westerly corner of sixty acres of land layd out to James Winslow, on ye right of John Drinkwater: from thence runing east, twenty six degrees, north one hundred and four rods to a stake; and from thence runing north twenty six degrees west one hundred and six rods to a stake; and from thence runing west twenty six degrees South one hundred and four rods to a stake; and from thence runing South twenty six degrees east one hundred and sixty rods to the bounds first mentioned as may appear by the said Committees return, dated October 15th 1734, recorded in ye Proprietors' book, Lib. 1, folio 231, and whereas in ye second line mentioned in ye bounds of said land, itt is called one hundred and sixty rods; and it plainly appearing to us the subscribers by the quantity of the land mentioned in the bounds discribed, and the length of the last line mentioned, that ye said second line was intended to have bine one hundred and sixty rod, we therefore, pursuant to ye power given given us by the said Proprietors, declare it to be understood from this time and forward, the said line call'd one hundred and six rods is to extend to one hundred and sixty rods, and ye said Job Sawyer to hold the said tract of land one hundred and sixty rods in length and one hundred and four rods in breath, from ye Proprietors of ye Common and Undivided Lands of said town.

Falmouth, November 23, 1742.

Joshua Moody } Propriators Committee
Stephen Jones } for
Moses Pearson } Laying out Land

Received December ye 1st 1742, and recorded p Samll. Moody, Propr's Clerk.

Pursuant to the order of the Proprietors of the Comon and Undivided Lands in the town of Falmouth, at their meeting held at the meeting house in said town, on the 22d of September, Anno Domini, 1732;— Samuel Waldo.

Laid out to Mr. Samuel Waldo, of Boston, in the County of Suffolk, eight hundred acres of land, butted and bounded as followeth, viz.t:— begining at a large hemlock tree marked on four sides, a little South east from the great bridge on the Mast road, on the north side of Stroudwater River, so called; and from said tree runing on a South-west course, two hundred rod, to a large beech tree marked four sides: and from the said two trees, extending that breadth, south-east six hundred and forty rods, and contains eight hundred acres as aforesaid;— which tract of land was by the Proprietors' comittee of said Falmouth, viz.t:— Thomas Westbrook, Dominicus Jordan, John Sawyer, Edmund Mountfort and Samuel Moody,— sold to said Waldo, on the ninth day of December, 1731,— and was confirmed to him, at a meeting of said Proprietors, legally assembled on the 21st day of September, 1732; at their adjournment the 22d day of said month, as by said Proprietors' records, appears;— provided the same was free from former grants, at the sale aforesaid. Dated at Falmouth, April the 9th, 1744.

Joshua Moody } Proprietors Committee
Stephen Jones } for
John Bayley } Laying out Lands.

Received April ye 11th, 1744, & recorded
p Saml. Moody, Propr's Clerk.

---

* Laid out to John Low and James Milk, as assign to Anthony Coomes, a certain tract or parcell of land in the township of Falmouth, and at a place called Meeting-House Point,— begining at the easterly corner of the house where Phillip Hodgkins now lives, which is the easterly bounds of one acre lott laid out to John Greaves, (which house and lott said Low and Milk has bought,)— thence east eighteen feet to the fence that stands in the line of the land belonging to Capt. John Moody, and so to front down to high-water mark and to run back, as said fence runs, on the east side, and as the said acre lott laid out to Greaves' runs, on the west side, twenty rods;— provided it be free from former grants;— said lott of land to be for the acre lott belonging to said Coomes's right. Dated at Falmouth, May 10th, 1737. John Low & al.

Joshua Moody } Proprietors Comittee
John Brown } for
Phinehas Jones } Laying out Lands.

* Copied twice by mistake. See pag. 2[illegible]

Know all men by these presents, that I the within named John Low, for and in consideration of the sum of five pounds in money, to me in hand at and before the ensealing and delivery hereof, well and truely paid by James Milk, of Falmouth, in the County of York, ship-wright,— the receipt whereof I hereby acknowledge, and by these presents, do give, grant, bargain, sell, assign, convey,

and confirm unto the said James Milk his heirs and assigns forever, one full half part of the within mentioned land and premises, - which is all my right in the within mentioned tract of land and premises, with the rights, members and appurtenances thereof. To have and to hold the said hereby granted premises, with the rights, members and appurtenances thereof unto the said James Milk his heirs and assigns, to his and their only proper use, benefit and behoof forever, - with warranty against the lawful claimes and demands of me and my heirs, and all persons, by, from, & under me, & my heirs. In witness whereof, I the said John Low have hereunto set my hand and seal, the thirteenth day of February, Anno Domi 1739. Annoq; Georgii Secundi Magnæ Britanniæ and Decimo Tertio

Signed Sealed and delivered in presence of us
Samuel Rhodes. Wm. Story

John Low. (Seal)

Suffolk ss. Boston, Febry 13th 1739. John Low appearing acknowledged the above instrument to be his act and deed; before me,

Habijah Savage, Just. Pac.

The foregoing grant and deed was received May ye 19th 1741 and recorded

p Saml. Moody, Proprietors Clerk

Samuel Wilde

To all people to whom these presents shall come: - Thomas Westbrook, Esq. Dominicus Jordan and Samuel Moody, gent, Edmund Mountfort, trader, and John Sawyer, yeoman, all of Falmouth, in the County of Yorke and Province of Massachusetts Bay, in New England. - Send Greeting; - Know ye that we, the sd Thomas Westbrook, Dominicus Jordan, Samuel Moody, Edmund Mountfort and John Sawyer, by virtue of a power given us by the Proprietors of the comon and undivided lands in the town of Falmouth aforesaid, at their meeting in Falmouth on the twenty-sixth day of May, one thousand seven hundred and thirty one, and in their behalf for and in consideration of the sum of four hundred pounds, in good bills of credit on the Province aforesaid, to us in hand paid, for the use of the said Proprietors, have given, granted, bargained, sold, alined, enfeoffed and confirmed, and by these presents, do fully, freely and absolutely give, grant, bargain, sell, aliene, enfeoff, convey and confirm unto Samuel Wilde of Boston, in the County of Suffolk and Province aforesaid, merchant, his heirs and assigns forever, one certain tract of the comon and undivided lands in Falmouth aforesaid, containing eight hundred acres, - bitted and bounded as followeth, viz: - beginning at a large hemlock tree marked on four sides a little ——— South east from a bridge, on the Mast Road, on the north side of Stroudwater River, so called, and from sd tree on a south-west course, two hundred rods to a large beach tree mark[t] four sides, and from the said two trees extending

that breadth, South-east, six hundred and forty rods, and contains eight hundred acres as aforesd;- together with all and singular the timber, trees, woods, under-woods, streams, water-courses, profitts, comoditys, and appurtenances, to the same belonging, or in anywise appertaining. To have and to hold all the said land, and all and singular, the premises, with the appurtenances, and every part thereof, unto him, the sd Samuel Waldo, his heirs and assigns, to his and their own proper use, benefit and behoof, from henceforth and forever;- and we the sd Thomas Westbrook, Dominicus Jordan, Samuel Moody, Edmund Mountford and John Sawyer, in our aforesaid capacity, do covenant to and with the sd Samuel Waldo his heirs and assigns, to warrant and defend the tittle of the premises against the lawfull claimes and demands of all persons whatsoever. In witness whereof we have hereunto sett our hands and seals, this, ninth day of December, Anno Domini, one thousand seven hundred and thirty one, and in the fifth year of the reign of King George the Second of Great Brittain, &c.

Signed, sealed and delivered in presence of us.
Joshua Moody, Benj.a Ingersell.
Signed, sealed and delivered by Thomas Westbrook, Esq, in presence of us, Nathaniel Elet, Joseph Hanscom.
The words (his heirs and assigns forever) in the seventeenth line from the top, and the words (do covenant) in the thirty-fifth line, were interlined before signing.

Thomas Westbrook (Seal)
Domini. Jordan (Seal)
John Sawyer. (Seal)
Edmund Mountfort (Seal)
Saml. Moody (Seal)

York, ss. Scarborough, December 20th, 1731. Dominicus Jordan, John Sawyer, Edmund Mountfort and Saml. Moody, personally appeared and acknowledged the foregoing deed instrument to be their free act and deed in their capacity as mentioned in the deed. Cor. Roger Dearing, Just. Pacis.

York, ss. October 14th, 1732. Then Coll. Thomas Westbrook, acknowledged the above instrument to be his free act and deed.

Cor. Joshua Moody, Just. Pac.

Received the foregoing deed the 7th of April, 1744, and then recorded.

p Saml. Moody, Propr's Clerk.

To all people to whom these presents shall come, Greeting;- Know ye, that we John Tyng, Dominicus Jordan, John East, Moses Pearson and Thomas Haskell, a comittee of the proprietors of the comon and undivided lands in the township of Falmouth, chosen at a meeting of the proprietors aforesaid, begun and held at Falmouth, in the County of York, the twenty-ninth day of October, one thousand seven hundred and thirty, and impowered to make sale of eight hundred pounds worth of the comon and undivided land afore-

Henry Wheeler

Said for the payment of the debts of the town of Falmouth aforesaid, for and in consideration of the sum of forty three pounds and fifteen Shillings, to us in hand paid by Henry Wheeler of Falmouth, in the County of York, and province of the Massachusetts Bay, in New England, Black smith, have given, granted bargained, sold, and by these presents do give grant, bargain and Sell unto Henry Wheeler aforesaid, one hundred acres of the comon and undivided lands aforsd in the township aforesd, lying on the easterly side of the Pine Swamp, beginning at a fair tree and running South 28 dg. east to a Stake one hundred and fifty one roods; from thence South 28 dg. west, one hundred and Six roods to a Stake; from thence north 28 dg. East, one hundred and fifty-one roods to a hemlock tree; from thence east 28 dg. north, one hundred and Six roods to the first mentioned bounds. To have and to hold the above bounded and granted premises with all the priviledges and appurtenances thereunto belonging unto him, the said Henry Wheeler his heirs and assigns forever; and we, for ourselves, in our capacity aforesaid do covenant, promise and engage the demised premises to him, the said Henry Wheeler, his heirs and assigns, against the lawfull clames and demands of any person or persons whatsoever hereafter, to warrant, secure and defend the Same. In witness whereof, we have hereunto Sett our hands and seals, this twenty-sixth of May, Annogne Domini, 1731, and in the fourth year of the reign of our Soverign Lord, George the second of Great Brittain, and so forth.

Signed, Sealed and delivered in presence of
Sarah Pearson, Ebenezer Shaw

John Tyng (Seal)
Thomas Haskell. (Seal)
Moses Pearson. (Seal)

York, ss. May 28th 1731. John Tyng, Thomas Haskell and Moses Pearson personally appearing, acknowledged the within instrument to be their act and died, in their capacity as within mentioned.

Before John Gray, Just. Pacis

York, ss. Received October 6, 1731, and recorded with the records of deeds &c. in Sd County. Lib. 14, Fol. 192.

Attest. Joseph Moody, Regr.

Received July ye 15th, 1747, and recorded p Samll Moody, Propts Clerk.

James Winslow

* Laid out to James Winslow, in the township of Falmouth, sixty acres of land it being the thirty acre lott belonging to the right of Richard Seacomb late of Falmouth aforesaid, deceasd; and the thirty acre lott belonging to the right of Dennis Morrough late of said Falmouth, deceasd, the which rights or thirty acre lotts said Winslow purchased of Phinehas Jones, as assign of the said Seacomb and Morrough, the said sixty acres of land being as followeth, viz: beginning at the northwest corner of thirty acres of land laid out to sd Winslow, on the right

* Part of the original record of this grant was so mutilated as to render it illegible

of Nathaniel Winslow; sd thirty acres is ye same on which his son Job Winslow has builded a house and barn, and lived severall years. thence South forty seven degrees east, eighty rod to the south west corner corner of a ten acre lott laid out to sd Winslow and adjoyning said thirty and ten acres; thence north forty-three degrees east adjoyning said ten acres, sixty six rods till it meets with John Clarks sixty acres, which ..... to sold Thos. Westbrook Esq; thence South five degrees east seventy ..... rod; thence south forty-three degrees west fifty six rod; thence north ..... teen degrees west, fifty five rod; thence west, twenty five degrees east south, fifty six rods; thence north forty
till it intersects with a line from ye first ..... degrees west; this said sixty is in lieu of sixty ..... tors by reason some part of it proved to be ..... from former grants, and be no more included ..... sixty acres a leaving a road through the .....

Dated at Falmouth, June ye 11th 1743. .....

Received December ye 7th 1743 & recorded } .....
p Saml. Moody, Prop's Clerk. } .....

---

* Laid out to Saml. Waldo Esq. in the right ..... or in lieu of one hundred acres of land ..... comittee of Falmouth, and laid out to ..... Pearson sold to Mr. Isaac Ilsley, and afterwards Waldo, lying and being in Falmouth, township ..... on the northern side of Presumpscott River ..... in manner following, viz: 75½ acres, begin ..... at the stake where the marked white ..... at the head of Saccarappee Falls; thence ..... rod, by the westerly side of Cooper's right ..... rod, to the river Presumpscott; and thence by ..... bounds mentioned. Likewise, 24½ acres ..... easterly corner of the 75½ acres; thence ..... thence No. 12, west, 22 rod; thence So. 73° 4m west ..... then by the river to the north westerly corner 75½ acres; thence N. 73. 4m east, 32 rods, to the ..... mentioned. both tracts as pr the within ..... acres, is in lieu and in full satisfaction ..... acres sold and laid out to the aforesaid assigned to the said Saml. Waldo; provided of one hundred acres and does not inter grant or grants.

Samuel Waldo

Dated in Falmouth

Received December ye 25th 1743, & recorded } Joshua Moody
p Saml. Moody, Prop's Clerk } John Bayley
John Brown
Moses Pearson

* The original was so mutilated as to render the whole of this illegible

Woodbury, Joshua

Laid out to Joshua Woodbury a certain tract of land, containing Sixty acres, lying in the township of Falmouth, bounded as followeth:- begining at the South east corner of James Nobles Sixty acre lott, and to run South and by east Sixty rods to a Stake and to run from thence west and by South one hundred and Sixty rods, the same wedth, bounded on the northerly side by James Nobles Sixty acre lott: if the same be free from former grants, or rights. Dated in Falmouth, September 29th, 1731.

Moses Pearson
Thos Westcott } Proprietors Comtee for Falmouth.
John Tyng

Recorded for Moses Pearson Proprietors Clerk.

Emmerson, Thomas

Whereas, the Committee for laying land in Falmouth, November the 11th 1732 laid out for Thomas Emmerson, a Sixty acre lott, as may appear by their return thereof on record of the above said date, and there being Severall mistakes in the courses in sd return, and now for the preventing all differance that may hereafter arise concerning the bounds of sd lott we the subscribers again lay out sd Sixty acre lott, bounded as followeth: begining at a Stake at the head of James Babers Sixty acre lott, then north, north-west, one hundred and Sixty rods, to a Stake; thence west South west, Sixty rods to a Stake; then South, South-east, one hundred and Sixty rods, to a Stake; then east north-east Sixty rods, to the first bounds mentioned;- provided the same be free from former grants.

Dated at Falmouth, November 9th, 1733.

Edmund Mountfort
John East } Proprietors Committee for laying out Land
Phinihas Jones

Recorded October ye 19th, 1734. p Sam[l] Moody, Prop[s] Clerk.

Drinkwater, John

Whereas Several years since there was laid out a thirty acre lott to John Drinkwater, in Falmouth, and on the northerly or north-easterly side side of Kennebeck river- bounded as followeth:- begining at the uppermost corner of thirty acres of land laid out to James M[c]Causlands first corner standing by the river side; thence running up the river till be thirty rods in wedth, to Robert Randals thirty acre lott; thence runing back from these two corners north, twenty-five degrees east, untill thirty acres be make up and compleated; and whereas, by some mischance the said grant or return is lost;- for the preventing all future difficulties and differences, we the subscribers do again lay out unto the said John Drinkwater or his assigns, the apresaid thirty acres,- bounded as above expressed,- which is for the thirty acre lott belonging to the said Drink-

water's right; provided the same be free from former grants

Dated at Falmouth, January 27th, 1734/5.

Joshua Moody } Proprietors Committee
Phinehas Jones } for
John East } Laying out Lands

Recorded February ye 10th, 1734/5. p Samll Moody, Propr Clerk.

Book 2.

Application having been made to me the subscriber, by Messrs. Moses Pearson, Isaac Ilsley, Jabez Fox, Joseph Bayley, Charles Frost, John Waite, Abner Lowell, Benjamin Larrabee and Thomas Millet, for a proprietors meeting on the seventeenth day of this instant May, that the following articles may be inserted therein as the business of said meeting viz. — Meeting Application for

1. To choose a Proprietors Clerk.
2. To choose a Proprietors Comittee for laying out lands.

These are therefore to will and require the proprietors of the common and undivided lands in the township of Falmouth to assemble and meet at the town house in said town, on Tuesday, the seventeenth of this instant, at ten of clock in the forenoon, that when being legally met, they may act on the articles above written. — Meeting Warrant for

Falmouth, May ye 2d, 1748. Samll. Moody, Propr. Clerk.

May 17th, 1748. The proprietors having met, made choice of Charles Frost, Esqr. for their moderator; and Jabez Fox, Esqr. proprietors clerk, who is sworn thereto. — Meeting Proceedings of

The committee chosen: Charles Frost Esqr., Capt. Moses Pearson, Jabez Fox, Esqr. Jnr. Brown and Robt. Thorndike.

Attest: Charles Frost, Moderator

Falmth, Augt. 16, 1748, recorded by Jaz. Fox, Prop. Clerk.

Application having been made to me the subscriber by the Hon'ble Samuel Waldo, Esqr. and Messrs. Benja. Lalherly, John Waite, Joseph Bailey, Philip Hodgkin, Isaac Ilsley and Moses Pearson, for a warrant for a proprietors meeting on Wednesday the twenty-first day of Septr. instant; and that the following articles may be inserted therein, as the business of sd meeting, viz: To consider and act upon several demands of the Hon'ble Samll. Waldo, Esqr. as he is assignee to the heirs of Mecheck Farley, Samll. Ingersell, John Ingersell, George Ingersell and Joseph Ingersell, decd. — Meeting Application for

1. To Mesheck Farley decd. an ancient settler in this town, for a proprietors right, in the comon and undivided lands in the town.
2. To Samll. Ingersall decd. who was also an ancient settler in this town, for a proprietors right in sd comonon and undivided lands, which sd Waldo claims by virtue of a purchase made of Epes Serjants, Esqr., the assignee of Mrs. Mary Serjant who purchased sd right.
3. To John Ingersell decd. for one moiety, or half part of sixty acres of land, being purchased by sd Waldo of his heirs, being to satisfy a grant made sd Ingersal by the Genll. Court, on the 12 Octr. 1680, and not as yet laid out.

4. To George Ingersal, decd. for sixty acres of land, in the day last mentioned, granted him by the Genll Court, which sd Waldo purchased of his son Daniel Ingersal, and which does not appear to be yt laid out.

5. To Joseph Ingersal for sixty acres of land, formerly granted by the Genll Court, to sd Joseph, lying near Stroudwater, which sd Waldo purchased several years since of Benja Ingersal, and it does not appear to be yet laid out. All which several rights or parcells of land, the sd Waldo prays that the Proprietors Comittee may be impowered to lay out.

6. To consider and determine the proportion belonging to sd Waldo in the five hundred seventy seven acres and an half heretofore set off to Thos Westbrook Esqr and sd Waldo, in exchange for sundry old rights by them relinquished, or proposed to be relinquished to the propriety; and, inas much as the grant of ye 577½ acres was to them joyntly, or equally, and the sd Waldos proportion being seventeen acres and an half more than the half of sd 577½ acres; the sd Waldo further prays, that in case he is not qualified by the said grant to hold that proportion in the sd tract that the sd 17½ acres may be set off to him in a new grant, out of the comon and undivided lands within the township.

7. That a Comittee may be appointed by the Proprietors to run out, or renew the bounds of the several old claims of the sd Waldos, according to their agreement made several years since, in particular of a tract of land about sixty two acres, lying between George Brinalls and Thaddeus Clarks, fronting on Casco River; Sixteen acres and an half of fresh meadow, lying at a place called Bone-such Marshes, on the north side of Bone-such Brook, or River; twenty five acres of marsh lying in Bone Such Marches at the places aforesd, and about two acres of salt march at a place called Squittey-Gussett Creek, which was delivered Silvanus Davis, by the Selectmen, to satisfye for a debt due to sd Davis, that he disbarsted for the town in April 1687 or agree with the sd Waldo for an equivalent in the comon lands, for his proportion thereof; which rather than the peace of the town should be disturbed or enter into a dispute with the present possessors, he inclines to accept of.

8. That a Comittee be impowered to receive from sd Waldo, a quit-claim, or release of the old claims formerly proposed to be given to the proprietors, on the laying out the Seven Hundred acres of land, to him and Coll. Westbrook, deed of which the aforementioned 577½ acres was a part, and the remaining 122½ is since laid out.

9. To consider and act upon the demand of Willm Graves, who was a setler in this town, and who as is suggested, brot forward a settlement, according to the terms of his admission, and is accordingly entitled to an equal share in comon with the other proprietors; and by his assignee Joseph Noyse, Esqr prays that his remaining due or right in the comon

or undivided lands, may be laid out to him accordingly.

10. That a Comittee be appointed to make out as soon as conveniantly may be, an exact list of the names of those admitted into the propriety, and therein to destinguish those who have not brôt forward their Settlements according to the terms of their admission,- that such conditional rights may revert to the propriety and be otherways appropriated;- that the sd committee be desired to lay the same, with as exact an acct as they can possibly obtain of the several tracts of land falling within this township, that were a private property before the grant or order of the general Court for the re-settleing the town; and that, till the State of the towne be known in this head, there be no person further admitted into the propriety.

11. That a Comittee be impowered to examine and adjust the accts of the propriety, and to receive and pay any sums of money due to and from sd propriety.

12. That a proprietors right in the comon and undivided lands be allowed, and laid out to the assigns of John Wakely and Mathew Cole, by vitue of their anciently Settleing in sd town. Falmth Septr 5th, 1748.

These are therefore to will and require the Proprietors of the com- Meeting, Warrant for
on and undivided lands in the township of Falmth to assemble and meet at the town house, formerly the old meeting house, in sd town, on Wednesday, the twenty-first day of Septr instant, at ten of the clock in the forenoon, that when being legally met they may act on the articles above written

Falmth Septr 6th, 1748. Jay. Fox. Propis Clerk.

Falmouth, Septr 21, 1748. Pursuant to the within warrant, I have warned the within named Proprietors to meet at the time and place within mentioned by posting up a notification in each parish in sd town, fourteen days before the day of said meeting

Attest, Jay Fox, Propis Clerk.

At a legal meeting of the Proprietors of the comon and undi- Meeting, Proceedings of
vided lands in Falmth held Septr 21, 1748, at the old meeting house, a town house, in the first parish in sd town:- Chose Capt. Moses Pearson, moderator for sd meeting. Sd meeting was adjourned untill two of the clock in the afternoon. Proprietors being meet according to adjournment;-

Voted, That the first article respecting Misheck Farleys right, be continued till the next proprietors meeting, for further evidence of his being a settler.

2d. Voted. That the legal heirs of Samll Ingersol, decd. be al-

lowed a proprietors right in the town of Falmouth, if not allowed by said proprietors before

3d. Voted, That the third and fourth articles respecting John Ingersol's and George Ingersol's grants of two sixty acre lotts by the Gen.l Court, the 13th of Octr. 1680, be allowed to their lawfull representative or representatives, if it appears to the Committee not to be laid out already, the sd grants are to be laid out in the comon and undivided lands.

4th. Voted, That the fifth article respecting Joseph Ingersol's grant be dismissed.

5th. Voted, That it is the opinion of the Proprietors, that the grant of the Proprietors to Coll. Thos Westbrook, Esqr. and the Honble Saml Waldo, Esqr. of five hundred, seventy, seven acres and one half acre, in Decr. 28, 1732 be allowed to sd Westbrook and to sd Waldo, in proportion to their several rights in the old clames released or to be released to the propriety, in lieu thereof.

6th. Voted, That the seventh article of sundry piece of land be dismissed.

7th. Voted, That Charles Frost, Esqr, Capt. Moses Pearson, and Jay Fox, Esqr. be a Comitte to receive from the Honble Saml Waldo, Esqr. a quit claim or release, of the old clames formerly possessed, to be given to the propriety, in lieu of seven hundred acres of land already laid out to sd Westbrook and Waldo.

8th. Voted, That the ninth article be refered to a Comittee.

9th Voted, That there be a Comittee chosen to make out, as soon as conveniantly may be, an exact list of the names of those admitted into the propriety, and therein to distinguish those who have not brot forward their settlements according to the terms of their admission, — that such conditional rights may revert to the propriety, and be otherways appropriated, — that the said Comitte be desired to lay the same, with as exact an acco.t as they can possibly obtain, of the several tracts of land falling within this township, that were a private property, before the grant, or order of the Gen.l Court, for the re-selling the town.

10th. Voted, That Charles Frost, Esqr, Capt. Moses Pearson, Jay Fox Esqr, Joseph Noyes, Esqr, and Deacon Robert Throndike, be the above sd Comittee

11th. Voted, That the above sd Comittee take under consideration Mr Graves right.

12th. Voted, That no more persons be admitted into the propriety, till the state of the propriety be known.

13th. Voted, That the same Comittee be improwered to adjust and settle the acco.t of the property, agreeable to the eleventh article inserted in the foregoing application of the Proprietors for a meeting.

14th. Voted, That the twelveth article be refered to the above said Comittee, till further evidence appear.

Recorded per Jay Fox Proprietors Clerk.

Application having been made to me the subscriber, by Messrs. Joshua Woodbury, Benja. Thrasher, Jacob Sawyer, John Sawyer, Job Sawyer, William White, Wm. Simonton and John Sawyer, Jun. for a warrant for a propr. meeting on the thirteenth day of Augt. next, and that the following article may be inserted therein as the business of sd meeting (viz.) to see if the Propr. will allow Hugh Battis to be a propr. with the rest of the Propr. in the town of Falmth. he having pd ten pounds, and brott forward a settlement, as other propr. have done. — Meeting Application for

These are therefore to will and require the propr. of ye comon and undivided lands in the township of Falmth. to assemble and meet at the town house formerly the old meeting house in sd town on Tuesday, the thirteenth day of Augt. next, at three of the clock in the afternoon, that when being legally meet, they may act on the article above written. — Meeting Warrant for

Falmth. July 29, 1751. Jay Fox, Propr. Clerk

Pursuant to the above warrant I have warned the above named Propr. to meet at the time and place above mentioned, by posting up a notification in each parrish in sd town, fourteen days before the day of sd meeting.

Falmth. Augt. 13th. 1750. Attest, Jay Fox, Propr. Clerk.

At a legal meeting of the Propr. of the comon and undivided lands in Falmth. Augt. 13th. 1751, held at the old meeting house, or town house in the first parrish in sd town, — chose Charles Frost, Esqr. Moderator for sd meeting. — Meeting, Proceedings of

Voted, That the article inserted in the foregoing warrant be dismissed.

Application having been made to me the subscriber, by Moses Pearson, Esqr. and Messrs. John Waite, Samll. Cobb, Jeremiah Riggs, Benja. Skilling, Abner Lowell and Isaac Sawyer for a warrant for a propr. meeting; and that the following articles may be inserted therein, as the business of said meeting (viz.): — Meeting, Application for

1. To see what method the Propr. will take to pay the ballance of Willm. Rogers, his accott. and lay out to sd Rogers, or his assigns, sundry lotts, in exchange for lotts laid out to him on prior rights or claims; and to lay out to the sd Rogers, his sixty acre lott.

2. To chuse an agent or agents, to sue any person or persons that have or shall trespass on the comon lands in sd township.

3. To appoint some person or persons to settle the back line of the township, with the propr. of New Marvel Head.

These are therefore to will and require the Propr. of the comon and undivided lands in the township of Falmth. to assemble and meet at the township, in the first parish, in sd town, on Thursday, the fourteenth — Meeting Warrant for

day of Feb. next at three of the clock in the afternoon, that when being legally met they may act on the foregoing articles.

Falmouth Jan. 31 1754. Jay Fox, Provis Clerk.

Pursuant to the above warrant, I have warned the above named Provis to meet at the time and place above mentioned by posting up notifications in each parrish in sd town, fourteen days before the day of sd meeting

Feb. 14th 1754. Attest. Jay Fox. Provis Clerk

Meeting. Proceedings of

At a legal meeting of the Provis of the comon and undivided land in Falmouth, held at the town house in sd town on Thursday, the fourteenth of Feb. 1754: Charles Frost, Esqr. was chosen moderator for sd meeting.

1st Voted, That they would allow Willm Rogers, of Topsfield, some of the comon and undivided lands in sd town, which should be in full Satisfaction for his acco, which he then exhibited against the sd Provis.

2. Voted. That the forty four acres of land already laid out to said Rogers, be confirmed to him, in full Satisfaction for the above sd acco; the Comittee chosen to sign grants, are impowered to remove the whole or any part of sd forty four acres that is laid out on prior grants.

3. Voted, Charles Frost, Jay. Fox and Moses Pearson, Esqrs be agents for the Provis to sue any person or persons that have or shall trespass on the the comon lands in sd township.

4. Voted That Charles Frost, Jay. Fox and Moses Pearson, Esqrs. are impowered by the sd Provis to settle the back line of the township of Falmouth with the Provis of New Marsd Head.

Meeting. Application for

York ss. By virtue of a warrant to me directed by Enoch Freeman, Esq one of his Majesties Justices of the Peace for sd County, to warn a meeting of the Proprietors of the common land in Falmouth; and to insert the following articles in the same viz:

1. To chuse a Proprietors Clerk, in the room of Jabez Fox, Esq. deceasd.

2. To chuse a Comittee Man or men, in the room of our sd clerk, deceasd, who was a comittee man.

Meeting. Warrant for

These are in his Majesties name to require the Proprietors aforesd, to assemble and meet at the town house in Falmouth, on the 19th day of May inst. at 10 o'clock sd day, to act on the foregoing articles. Given under my hand at Falmouth, May 3d 1755. Moses Pearson.

York ss. Falmouth, May 19th 1755. I warned the Proprietors within mentioned to appear at time and place within mentioned by posting up

two notifications, one at the meeting house, in the first parish, and one at the meeting house in the second parish, in sd town, fourteen days before the above date. Moses Pearson.

24 At a legal meeting of the Proprietors of the town of Falmouth, at the town house in sd town, May 19th, 1755, Charles Frost Esq. was chosen moderator. Meeting Proceedings of

1. Voted. Stephen Longfellow be Proprietors Clerk, in ye room of Jabez Fox, Esq. deceased; who was then sworn, according to law.

2. Voted. Mr. John Waite be a Comittee man in the room of Jabez Fox, Esq. deceasd.

Recorded pr Stepn Longfellow, Proprs Clerk

---

7 Application having been made this day to me the subscriber by Moses Pearson, Esq. John Waite, Isaac Ilsley, John Bayley, and Joseph Bayley for warrant for a meeting of the Proprietors of the comon and undivided lands in the township of Falmouth, and that the following articles be inserted in said warrant, viz:- Meeting Application for

1. To choose an agent or agents, to make answer to Philip Hodgkins, of Georgetown, at the next Court, to be holden at Lincoln County, or any other Court or Courts, if their should be an appeal.

2. To receive and pass any amounts that may be exhibited to said proprietors.

3. To raise money to depay any charge that has or may arise against them.

4. To choose a comittee to examine the state of the Proprietors, or add to the former comittee, and impower them to proceed to settle the lines of the township, and lay out land to such as have right thereto.

5. To consider some method to settle the several pitches already made.

28 These are therefore, in his Majestys name to will and require the Proprietors of the common and undivided lands in the township of Falmouth to meet at the town house in said town, on Monday, the thirty-first day of August inst. at 10 o'clock in the forenoon, to act on the articles above said. Meeting Warrant for

Dated at Falmouth, August the 17, 1761. Stepn Longfellow, Proprs Clerk.

Falmouth, August 31, 1761. I have warned the Proprietors of the common and undivided lands in Falmouth, to meet at time and place, and to act on the articles as within, by posting up a notification thereof in the first and second parish in sd town. Stepn Longfellow, Proprs Clerk.

28 At a legal meeting of the Proprietors of the common and undivided lands in the township of Falmouth, at the town house in said town, August 31, 1761, pursuant to the foregoing notification, Moses Pearson, Esqr. was chosen moderator. Meeting Proceedings of

1. Voted, That Moses Pearson, Esq. be appointed agent to make answer to Philip Hodgkins, of Georgetown, at the next Court, to be holden at Lincoln County, or any other Court or Courts, if there should be an appeal.

2. Voted That this meeting be adjourned to the second Tuesday of October next, at ten of the clock in the forenoon; — at which time the Proprietors did not meet, and therefore the other articles in the warrant were not acted on. Recorded p Stepn Longfellow, Propr's Clerk.

Meeting Application for

Application having been made to me, the subscriber, by Moses Pearson, Esq., Robert Thomdike, Jonathan Loveit, William Bucknam Benjamin Larraby, Nathaniel Green, Moody and Joseph Bayley, to call a meeting of the Proprietors of the common and undivided lands in the township of Falmouth; and that the following articles be inserted in the warrant for said meeting

1. To see what method the Proprietors will take to satisfy a judgment obtained against them by Philip Hodgkins, of Georgetown, at the last Superior Court held in Falmouth in June last past.

2. To see if the Proprietors will appoint some person to join the Comittee for laying out land, and prosecuting trespassers on the common.

3. To see if the Proprietors will agree with a surveyor to make a plan of the whole town of Falmouth aforesaid

4. To see what the Proprietors will do for William Graves, Jacob Libby and others, not returned as proprietors, and allow the rights to their successors, if they see cause.

5. To appoint some person or persons, to see if there is any money due to the Proprietors from any person or persons, and collect the same.

6. To see if the Proprietors will grant some lands to the New Casco Parish, for a parsonage, or the use of a ministry.

7. To see if they will allow Capt. Isaac Ilsley's amt. for carrying on a law suit with the Phippentown men.

Meeting Warrant for

These are therefore to will and require the Proprietors of the common and undivided lands in said Falmouth, to meet at the town house in said town, on Tuesday, the ninth day of November next, at ten of the clock in the forenoon, to act on the aforementioned articles

Falmo. Octr. 19, 1762. Stepn Longfellow, Propr's Clerk.

Falmouth, Novr. 9th, 1762. I have notified the Proprietors of the common and undivided land in the township of Falmouth, to meet at time and place, and to act on the articles within mentioned, by posting up a notification in each parish in sd town, fourteen days before the above date. Attn. Stepn Longfellow, Propr's Clerk.

At a legal meeting of the Propriators of the common and undivided lands in the township of Falmouth, November 9th 1762, pursuant to ye foregoing Meeting Proceedings of Notification. Capt. William Bucknam, was chosen Moderator.

1. Voted, That Moses Pearson Esqr. Capt William Bucknam Messrs Josiah Noyes Nathaniel Green, Moody and Benjamin Winslow, be a committee to advance the money, and pay off the execution, Philip Hodgkins has obtained against the said Propriators, - they to repay themselves by timber now cut and remaining on the commons, and by money to be received from trespassers on said commons; - for the prosecution whereof, & compounding wherewith, they are hereby fully impowered; and also by cutting timber on said commons and disposing of the same; in the mean time they are to be intitled to the interest of the money they advance, till they are repaid, - who accepted of said trust.

2d article dismissed

3d. Voted, That Mr. Joseph Noyes shall be allowed one hundred and thirty pounds lawful money, for taking an actual survey, and making a true plan of the whole town of Falmouth (excepting where he may ascertain the same from other authentic plans,) and delineating every lot thereon, laid out by the town and propriety, and shewing how they interfere, and where the common land is, and how much; - he to have eighteen month's time to do it in and to be at the whole cost of chain-men, copies, &c; - one half said sum to be paid him, when half the work is done, and the other half, when compleated.

I accept of the above vote, and promise to perform the business accordingly.

Joseph Noyes.

4th article dismissed.

5th. Voted, That Moses Pearson Esqr, Capt. William Bucknam, Messrs. Josiah Noyes Nathaniel Green, Moody and Benjamin Winslow, be a committee to see if there is any money due to the propriators, and collect the same; and make report to the propriators of their doings therein.

6th. Voted, That there be sixty acres of land laid out in the third parish in the town of Falmouth, to be for the use of the ministry forever in said parish.

7th article dismissed.

Recorded p Steph. Longfellow, Proprs Clerk.

Capt. Winslow declined his chosen as Member of the Committee against the 4th article

---

Application having been made to me the subscriber, by Benjamin Winslow, Nathaniel Green Moody, Edmund Mountfort, Samuel Cobb Junr., David Sweetsir, John Barbour, Enoch Moody, Josiah Noyes and Joseph Bailey, to call a meeting of the Propriators of the common and undivided lands in the township of Falmouth, and that the following articles be inserted in the warrant for said meeting:

Meeting Application for

1. To chuse a Propriators Clerk
2. To appoint a Committee to direct and assist the Surveyor Joseph

Noyes in laying down on the plan he is making, such tracts of land or lotts, as he shall or may be at a loss about.

3. To choose two more Committee men, in the room of Jabez Fox and Charles Frost, Esqrs. deceased for examining rights and laying out land.

4. To appoint some person or persons to sue any person or persons that have, or shall, trespass on the common lands, or compound with them as they think best, for the proprietors.

5. To consider and direct what is proper to be done with sundry persons who have made pitches on certain pieces or tracts of land in the commons, supposed to have no right therefor.

Meeting Warrant for

These are therefore to will and require the Proprietors of the common and undivided lands in said Falmouth, to meet at the town house in said town, on Wednesday, the twentyeth day of February, current, at eleven of the clock in the forenoon, to act on the articles afore mentioned. 29

Falmouth, February 1st. 1765. Stepn. Longfellow, Propr's Clerk.

Falmouth, February 20th. 1765. I have notifyed the Proprietors of the common and undivided lands in Falmouth, to meet at time and place, to act on the articles within mentioned, by posting up a copy of the within, at a publick place, in each parish in said town, fourteen days before the day appointed for said meeting. Stepn. Longfellow, Propr's Clerk.

Meeting Proceedings of

At a legal meeting of the Proprietors of the common and undivided lands in the township of Falmouth, February 20th. 1765, pursuant to the foregoing notification, Capt. William Bucknam was chosen moderator. 29

1st. article dismissed

2d. article dismissed.

3rd. article dismissed

4th. article dismissed

5th. article dismissed.

Recorded p Stepn. Longfellow Propr's Clerk.

Meeting Application for

Application having been made to me the subscriber, by Samuel Waldo, Esqr. Benjamin Winslow, Nathaniel Green Moody, Joshua Moody, John Waite, Junr. Richard Codman, Joshua Bracket, Benjamin Lavaby, Isaac Sawyer, John Bayley, Samuel Staple, Enoch Freeman, Esqr. as administrator of the estate of Thomas Westbrook, Esqr. deceased, and Thomas Smith, Junr. to call a meeting of the Proprietors of the common and undivided lands in the township of Falmouth, and that the following article be inserted in the warrant for said meeting, viz.t: 32

To hear the petition of Jonathan Moulton, Esqr. in behalf of Jonathan Chase Freeze, George Freeze and Joseph Freeze, and see if the Proprietors will admit them to be proprietors of said common and undivided lands as heirs and assigns of James Freeze, an ancient inhabitant and setler of said town, in the time of Governour Danforth, before the town was destroyed by the Indians, agreeable to vote of the propriety of the 11th of May, 1730.

2 These are therefore to will and require the Proprietors of the common and undivided lands in said township of Falmouth to meet at the town house in said town, on Thursday, the twenty third day of June current, at ten of the clock in the forenoon, to act on the aforementioned article — Meeting-Warrant for

Falmouth, June 1, 1768. Stepn. Longfellow, Propr's Clerk

Falmouth, June 23, 1768. I have notifyed the Proprietors of the township of Falmouth to appear at time and place to act on the article within mentioned, by posting up a copy hereof at three publick places in said township, more than fourteen days before the above date

Att: Stepn. Longfellow, Propr's Clerk

2 At a legal meeting of the Proprietors of the common and undivided lands in the township of Falmouth, June 23, 1768, pursuant to the foregoing notification, Mr. Nathaniel Green Moody was chosen moderator. — Meeting-Proceedings of

Voted, That this meeting be adjourned to the twenty fifth day of August next, at 10 o'clock in the forenoon

Falmouth, August 25, 1768. The Proprietors met according to adjournment, — Voted, That the foregoing article be dismissed

Recorded p Stepn. Longfellow, Propr's Clerk.

---

4 Application having been made to me, the subscriber, by Moses Pearson, Esqr., Enoch Freeman Esqr., admin. of Coll. Thomas Westbrooks estate, Nathaniel Green Moody, Thomas Smith Junr., and Richard Codman, to call a meeting of the Proprietors of the common and undivided lands in the township of Falmouth, to act on the articles following, viz:— — Meeting-Application for

1. To choose a new Committee, or add others to the old Committee, in the room of those of said old Committee who are dead, to lay out to each Proprietor that has not received the same, his proportion of the common lands already voted to be laid out, and to sign grants of the same, viz: to each proprietor, a one, a three, a ten, or thirty, and a sixty acre lot.

2. To see what method the Proprietors will take to enquire into the many pitches that have been made, and who are intitled to have grants of the same and see how much common land will remain after each

proprietor has taken his proportion already allowed to each to take, and whether the proprietors will agree to divide sd remainder and how.

3. To see if the Proprietors will grant to the assigns of Gideon Lowell, Senr, vizt: to Abner Lowell and his brethren and sisters children of Abner Lowell, late of Falmouth, deceased, forty acres of land, to be taken out of the common land, in lieu of a ten and thirty acre lot formerly laid out to said Gideon Lowell, which fell within the bounds of an old town grant, as tis said.

4. To see if the Proprietors will grant and confirm to the Congregational Ministers of the First Church and Parish, in said Falmouth, and their successors forever, sixty one acres of land lately laid out by Moses Pearson Esqr, John Brown and Robert Thorndike, the proprietors committee, as parsonage land.

5. To see if the Proprietors will grant to the Minister of the Fourth Parish in Falmouth, and his successors any common land as parsonage lands.

Meeting Warrant for

These are therefore to notify the Proprietors of the common and undivided lands in said township to meet at the house of Mr. Samuel Moody inn holder, in Falmouth on Thursday the fourteenth day of February next, at one of the clock in the afternoon, to act on the foregoing articles. 34

Falmouth, January 14. 1771. Stepn Longfellow Proprs Clerk.

Falmouth, February 14. 1771. I have notifyd the Proprietors within named, to meet at the time and place to act on the articles within mentioned, by posting up three notifications, one on the Neck, one at Cape Elizabeth, and one at New Casco, in said township more than fourteen days beforehand.

Att: Stepn Longfellow, Proprs Clerk.

Meeting Proceedings of

At a legal meeting of the Proprietors of the common and undivided lands in the township of Falmouth, February 14th, 1771, at the house of Mr. Samuel Moody inn holder in Falmouth, pursuant to the foregoing notification, Moses Pearson Esqr was chosen moderator. 35

1. Article deferred to the adjournment.

2. Voted, That Enoch Freeman Stephen Longfellow and Theophilus Bradbury Esqrs be a Committee to overhaul the books, and make out a list of all the proprietors, and how much each proprietor has laid out to him, and said Committee are to receive and examine the claims of any person or persons to be admitted proprietors, who are not so already, at the expense of the Proprietors, and make report at the adjournment of this meeting.

3. It appearing to the Proprietors that the forty acres mentioned in this article were laid out on an old grant, and that the said Abner and his brethren are the heirs and assigns of the said Gideon, therefore, voted that

the Proprietors Committee, or the major part of them hereafter to be chosen, lay out forty acres of the common lands to them, the said Abner, his brethren and sisters in lieu thereof; to have and to hold to them, their heirs and assigns in the same proportion and are of the same State they would have had on the former forty acres. The said Committees laying out to be returned and recorded in the Proprietors book of records as other layings out are, they to give a quit claim of the former forty acres, to the Proprietors

4. Voted, That the sixty-one acres mentioned in this article be and the same are hereby granted and confirmed as the same are bounded, returned and recorded in the 35. page of the Proprietors second book of records to the Congregational Ministers of the First Church and Parish in said Falmouth, and their successors forever, being Congregational ministers & to none others.

5. Whereas, lands have been heretofore granted to the Ministers of the other Churches and Parishes in said Falmouth, therefore voted and granted to the Congregational ministers of the fourth, or Stroudwater Parish in said Falmouth, and his Successors forever, being Congregational ministers, and to none others, sixty acres of common land, as their share thereof, to be laid out by the committee hereafter to be chosen or the major part thereof returned and recorded in the Proprietors Books, as other lots are.

Voted This meeting be adjourned to this place, to the 16th of May next. 10 o'clock in the forenoon.

Falmouth May 16, 1771. The Proprietors met according to adjournment, and further adjourned to the first day of August next, to the same place, 10 o'clock in the forenoon.

Falmouth, August 1st, 1771. The Proprietors met according to adjournment, and then voted, that the first article in the warrant for this meeting, be dismissed

Recorded p Step. Longfellow, Propers Clerk.

---

36 Application having been made to me the Subscriber by Moses Pearson, Thomas Smith, Junr, Esqrs, Samuel Staple, Peter Woodbury and Joshua Neady and Theophilus Bradbury, Esqr, in behalf of the heirs of Samuel Waldo, Esqr, deceas'd, to call a meeting of the Proprietors of the common and undivided lands in the township of Falmouth, to act on the articles following, viz't; Meeting, Application for

1st To inquire into and state the number of Proprietors already admitted, and to admit such others as shall appear to them to have a right thereto.

2d To see if the Proprietors will limit and set some certain time for the bringing in of claims, to be admitted proprietors, pursuant to a vote of the 11th of May, 1730.

3d. To explain and confirm some former votes and grants of Parsonage land, or lands, granted to the use of the ministry.

4th. To take some method for payment of the Proprietors debts by sale or grants of lands, or otherwise.

5th. To choose such officers as they shall think proper, as by law may be chosen.

6th. To choose a new Committee for laying out to Proprietors their lotts not yet laid out agreeable to former votes, and to give them such orders and directions as they shall think proper, or to come into some other method of granting or laying out of lands.

7th. To choose a new Committee to enquire after, and prosecute to final judgment and execution any person or persons who have trespassed on the commons, and to settle with such trespassers; also, to evict any person or persons by due course of law, who have ejected or held out the Proprietors from any lands.

8. To see what satisfaction the Proprietors will make to Enoch Freeman Stephen Longfellow and Theophilus Bradbury, Esqrs. the Proprietors committee appointed last meeting for their services done the propriety, by grants of land, or otherwise, as they shall think proper.

9. To receive and vote accounts.

10. To see if the Proprietors will choose and employ some other person, with Joseph Noyes, to compleat the plan of the township.

11. To see if the Proprietors will send to York records to search and get any copies of grants or layings out, recorded there, and not recorded in the Proprietors books.

Meeting Warrant for

These are therefore to notify the Proprietors of the common and undivided lands in said township, to meet at the house of Mr. Samuel Moody inn holder in Falmouth, on Thursday, the first day of August next, at ten of the clock, in the forenoon, to act on the following articles. 37

Falmouth, July 13th 1771. Stepn. Longfellow, Propr's Clerk.

Falmouth, August 1st 1771. I have notify'd the Proprietors within named to meet at time and place, to act on the articles within mentioned, by posting up three notifications, one on the Neck, one at Cape Elizabeth, and one at New Casco, in said township, more than fourteen days beforehand.

Stepn. Longfellow, Propr's Clerk.

Meeting Proceedings of

At a legal meeting of the Proprietors of the common and undivided lands in the township of Falmouth, August 1st 1771 at the house of Mr. Samuel Moody, inn holder in Falmouth, pursuant to the foregoing notification, Mr. Benjamin Winslow, was chosen moderator. 37

1. Voted, That Enoch Freeman, Stephen Longfellow, and Theophilus Bradbury, Esqrs. be a Committee to examine and state the number of Proprietors already admitted, and to examine the claims of any person or

persons, to be admitted such, and to make report as soon as may be; said Committee are impowered also to enquire and report what each Proprietor has had laid out to him already; and what lands have been granted and laid out to any persons not proprietors, and to whom; and that their power given them at the last meeting be confirmed and continued.

2. Voted, That the time for bringing in claims to be admitted proprietors, be within twelve months from this first of August, and that all such claimers lay and make out their claims agreeable to said vote of the 11th of May, 1730, before Enoch Freeman, Stephen Longfellow and Theophilus Bradbury, Esqrs. the above mentioned committee within, that time for their consideration and report; and that all such persons as neglect it, be debarred and excluded from being proprietors; and that notice of this vote, together with said vote of May 11th, 1730, be given by said Committee in Fleet's newspaper.

3d
4th
5th
6th } Articles deferred till the adjournment.
7th
8th &
9th

10th. Voted, That Enoch Freeman, Stephen Longfellow and Theophilus Bradbury, Esqrs. be a Committee to assist Mr. Joseph Noyes in explaining grants &c., in order to compleat the plan, in order for the acceptance of the proprietors.

11th. Voted, That Mr. Benjamin Winslow, (who agrees to take from York records, what copies are not on the town and Proprietors books,) be repaid the Registers bill for copying the same, by a grant of lands in the township, or some other way; and that he be repaid twelve shillings for the above advertizement, and eight shillings and four pence, lawful money, in said way, for defraying the expence of the house, this day; and Mr. Bradbury, on his journey to Boston, take the Proprietors' alphabets, and leave them with the Register till his return from Boston; and that the Clerk, at the Proprietors' expence copy the town alphabets for the same purpose.

Voted, This meeting be adjourned to the first Thursday of February, next, at 10 of the clock in the forenoon.

Falmouth February 6th, 1772. The Proprietors met according to adjournment:— Meeting Adjournment of

39 3d. Voted, That the three acre lott, laid out by the Committee, the fourth March A. D. 1720, and the forty acres laid out the twenty fifth of March, 1728, by said

Committee, according to former votes, were designed and intended for, and that the same be and are hereby granted and confirmed to the Congregational ministers of the first Church and Parish in said Falmouth, and their successors forever, being Congregational ministers and none others; and that said forty acres be confirmed by the following bounds, vizt: beginning at the westerly corner of Benjamin Bayleys land; from thence running north sixty three degrees west upon the road leading to Stroudwater, as the same is now established forty rods or so far as to make the lott forty rods in breadth, and from these two bounds to extend back north, north east, keeping that width, by land of said Bayley on the south east, and land of Anthony Brackett, Junr., on the north west, one hundred and sixty rods, till said forty acres be compleated.

Voted, further, that the hundred acres granted by the Proprietors, 30th of March, 1733 on the south side of Fore River, (sixty acres of which have been since laid out,) were intended and designed for, and that the same be and hereby are granted and confirmed to the Congregational ministers of the second Church and Parish in said Falmouth, (now Cape Elizabeth,) and his successors forever being Congregational ministers, and to none others.

And that the sixty acres granted by the Proprietors, the ninth of November 1762 were designed and intended for, and that the same be, and hereby are, granted and confirmed to the Congregational minister of the third or New Casco Church and Parish, in said Falmouth, and his successors forever, being Congregational ministers and to none others.— And that such, and so much of said grants as have not been located be laid out and returned by the Proprietors Committee, or the major part of them, and recorded in the Proprietors books, which shall compleat the title.

4th. Voted, That Enoch Freeman, Stephen Longfellow and Theophilus Bradbury, Esqrs. be impowered to sell common lands of said propriety, to the amount of one hundred and thirty pounds lawful money and pay Joseph Boyes one half that sum, when they find he has one half compleated his plan for the Proprietors' use, at either publick or private sale, as they think best

5. Voted, That Enoch Freeman, Stephen Longfellow and Theophilus Bradbury, Esqrs. be a Committee to settle and adjust accounts with all persons indebted to the Proprietors, and be impowered to use all legal methods for recovering and receiving any moneys that may be due from any person or persons to said Proprietors.

Voted, This meeting be adjourned to this place, first Tuesday in April next, 10 o'clock forenoon.

Falmouth April 2d, 1772. The Proprietors met according to

adjournment, and further adjourned to the last Thursday in May next, 10 oclock forenoon.

Falmouth May 28, 1772. The Proprietors met according to adjournment, - 6. Voted, That Enoch Freeman Stephen Longfellow and Theophilus Bradbury Esqrs. Benjamin Winslow and Joseph Noyes or the major part of them, be a Committee to make a list of the several pitches that have been made, the time and quantity, and on what rights; and that they proceed to lay out to each Proprietor lands to make up one hundred and four acres to each right; and upon application, if they see their way clear to lay out lands to such, whose former lotts were laid out on ancient rights and claims, upon their giving quit-claims pursuant to former votes and to such where former layings out, may interfere with other lotts laid out before, and to such who have lands already granted, or may hereafter be granted by the Proprietors, - provided that no such laying out be valid until the same be laid before the Proprietors, in the best manner the Committee can without actual survey, at the Proprietors expence, at a legal meeting; and by them voted and allowed; and if any person or persons apply for lands to be laid out, and the Committee do not see their way clear to do it, they shall report such application, with the reasons, to the next Proprietors meeting, for their consideration, - such layings out to be made at a meeting of the major part of said Committee, - said layings out not to be delivered to the persons to whom the same are made, till allowed by the Proprietors, and recorded in the Proprietors' books.

Voted, This meeting be adjourned to the first Monday in August next at this place, 10 o'clock, forenoon.

Falmouth, August 3d, 1772. The Proprietors met according to adjournment, and voted this meeting be further adjourned to Monday, the seiteenth day of November next, 10 o'clock, forenoon.

Falmouth, November 16th, 1772. The Proprietors met according to adjournment, and further adjourned to the third Thursday in March next, 10 o'clock, forenoon.

At a legal meeting of the Proprietors of the common and undivided lands in the township of Falmouth, at the house of Mr. Samuel Moody, inn holder, in said Falmouth, March 18th, 1773. by sundry adjournments from August 1. 1771, - on said 18th of March, 1773. the Proprietors met according to adjournment; and further adjourned to the house of Stephen Longfellow, Esqr. the Proprietors Clerk, he being lame, where they met according to sd adjournment, and further adjourned to

Meeting. Adjournment of

Tuesday, the tenth day of August next, at ten of the clock in the forenoon, to the town house.

Falmouth, August 10th, 1773. The Proprietors met at the town house, according to the adjournment,—

Voted, That the book containing a list of the Proprietors, with the lands laid out to them &c, made and presented to the Proprietors this day, by Enoch Freeman, Stephen Longfellow and Theophilus Bradbury, Esqrs, the Committee appointed by the Proprietors, August 1st, 1771, for that purpose, be filed in the Clerks office, and remain there, for the use of the Proprietors.— And then the same Committee, appointed at the same time to examined the claims of any person or persons, to be admitted proprietors exhibited their report as follows, viz:— Pursuant to a vote of the Proprietors of Falmouth, at their meeting, August 1st 1771, we the Committee named and appointed by a vote of that meeting for the purpose therein mentioned, do report our opinion—

1. That the heirs or assigns of John Tucker be admitted to a whole right, inclusive of sixty acres voted May, 20 1736.

2. That the heirs or assigns of Benjamin Rae, be admitted to a whole right, inclusive of ten acres already laid out.

3. That the heirs or assigns of James Freeze be admitted to a whole right, inclusive of a one and three acre lott, that have been already laid out to his son Jacob.

4. That the heirs and assigns of John Wallis, the elder be admitted to a whole right.

5. That the heirs or assigns of Joseph Wallis, Benjamin Wallis, Josiah Wallis and James Wallis, Sons of said John, be admitted to a whole right, for each.

6.
7.
8.
9. That the heirs or assigns of Nathaniel Wallis the elder be admitted to a whole right.

10. That the heirs or assigns of William Roberts be admitted to a whole right, inclusive of thirty four acres already laid out.

11. That the heirs or assigns of George Bramhall be admitted to a whole right.

12. That the heirs or assigns of Anthony Brackett (who married Ann Millett,) be admitted to a whole right.

13. That the heirs or assigns of George Felt be admitted to a proprietors whole right.

14. That the heirs or assigns of William Graves be admitted to a whole right.

15. That the heirs or assigns of Jeremiah Jordan, Son of the Revd. Robert Jordan, be admitted to a whole proprietors right.

Claims have been laid before us in behalf of the heirs and assigns of Joseph Morgan, Michael Webber, Thomas Lovell and Henry Thrasher and it is proved to us that they lived at Paper-dock about the year 1723 & 3 untill all were killed by the Indians: and John Wallis saveas he often heard his father say they all (except Thrasher) lived there in the time of President Danforth's settlement, when his grand father John Wallis lived there; we incline to think they ought to be admitted but submit it to the consideration of the Proprietors

Claims have also been made on behalf of James Maxwell and on behalf of James Winslow in the right of Jacob Royal: Mr. Maxwell says he has lived in town ever since the year 1730, bore arms, and paid taxes, used to vote at the town meetings, and thought he was already admitted. As to Mr. Winslow, he has lived many years in town and purchased Jacob Royal's claim, who was a petitioner to the General Court for the incorporation of the town, and who has had forty acres laid out to him; and thinks for his own merit, and in virtue of said claim, he ought to have one right. We are in doubt, and submit their claims to the Proprietors.

William Buckman claims a right for the heirs of his father Samuel Buckman, but as it does not appear he settled personally, nor paid the ten pounds voted to be paid; and as we have admitted George Felt whose right the said William claims in part, from his said father, we do not think he ought to be admitted.

Claims have also been laid before us, in behalf of the heirs or assigns of Nathaniel Wallis (grand-son of the aforesd Nathaniel,) John Jones, and Isaac Jones; Joseph Phippen, David Phippen and Nicholas White, but not proved to our satisfaction, therefore we are of opinion they ought not to be admitted.

Enoch Freeman.
Step.ⁿ Longfellow.
Thos. Bradbury.

Which report being read, the Proprietors acted thereon as follows, viz:-

1. Voted. That the heirs or assigns of John Tucker be admitted to a whole right, inclusive of sixty acres voted May 20th, 1736.

2. That the heirs or assigns of Benjamin Rae be admitted to a whole right, inclusive of ten acres already laid out.

3. That the heirs or assigns of James Freeze be admitted to a whole right, inclusive of a one and three acre lot that have been already laid out to his sons Jacob.

4. That the heirs and assigns of John Wallis, the elder, be admitted to a whole right.

5. That the heirs or assigns of Joseph Wallis
6. ——— Benjamin Wallis
7. ——— Josiah Wallis and
8. ——— James Wallis

} Sons of the said John Wallis, be admitted to a whole right for each.

9. That the heirs or assigns of Nathaniel Wallis the elder, be admitted to a whole right.

10. That the heirs or assigns of William Roberts, be admitted to a whole right, inclusive of thirty four acres, already laid out.

11. That the heirs or assigns of George Bramhall be admitted to a whole right.

12. That the heirs or assigns of Anthony Brackett, (who married Ann Millen) be admitted to a whole right.

13. That the heirs or assigns of George Felt, be admitted to a proprietors whole right.

14. That the heirs or assigns of William Graves be admitted to a whole right.

15. That the heirs or assigns of Jeremiah Jordan Son of the Revd. Roberts Jordan, be admitted to a whole proprietors rights.

16. That the heirs or assigns of Joseph Morgan, be admitted to a whole proprietors right.

17. That the heirs or assigns of Michael Webber be admitted to a whole proprietors right.

18. That the heirs or assigns of Thomas Lewit, be admitted to a whole proprietors right.

19. That the heirs or assigns of Henry Thrasher be admitted to a whole proprietors right.

20. That James Winslow, for himself and as assignee to Jacob Royal both to be reckoned as one, be admitted to a whole proprietors right (the forty acres already laid out to said Royal to be accounted part of said right) James Maxwell, the heirs or assigns of Samuel Buchanan, Nathaniel Wallis, (grandson of the aforesd Nathaniel) the heirs or assigns of John Jones, Isaac Jones, Joseph Phippen, David Peppen, and Nicholas White, were not admitted.

7th. Voted That Ephraim Jones, Theophilus Bradbury, Esqr. and Enoch Moody, be a Committee to enquire after and prosecute to final judgment and execution any person or persons who have trespassed on the commons, and to settle with such trespassers, also to evict any person or persons (by due course of law) who have ejected or hold out the Proprietors from any lands.

8th. Voted and granted to Enoch Freeman, Stephen Longfellow & Theophilus Bradbury, Esqrs. viz. to each of them and his heirs and assigns, a whole proprietors right in the township of Falmouth for their past services to the Proprietors, they to compleat the further service they are appointed to do with Benjamin Winslow and Joseph Noyes by a vote of the 28th May, 1772 without any further demand from the Proprietors; the grantee of land to pay them for writing the grant and layings out, and the Clerk for recording the same.

9th. Article nothing acted on.

Recorded p Steph. Longfellow, Propts Clerk

Application having been made to me the subscriber, by Moses Pearson Esqr. William Bucknam Benjamin Waite, Andrew Gibbs, David Wyer Junr. Esqr. attorney to the heirs of Charles Frost, Esqr. decd. Enoch Freeman Esqr. administrator of the estate of Thomas Westbrook, Esqr. deceasd, and Joseph Bayley, as Proprietors of the common and undivided lands in the township of Falmouth; and by Enoch Freeman Esqr. Peter Noyes, and Enoch Ilsley, a Committee of the first Parish in said town to act on the following articles viz:

Meeting Application for

To see if the Proprietors will grant, or procure a piece of land suitable for a Burying place, for the said town, on the Neck, so calld.

These are therefore to notify the Proprietors of the common and undivided lands in said township of Falmouth, to meet at the house of Mr. Samuel Moody, inn-holder, in said Falmouth on Thursday the eighteenth day of March inst. at ten of the clock in the forenoon, to act on the article aforegoing.

Meeting Warrant for

Falmouth, March 18th 1773. Stepn. Longfellow, Propr's Clerk.

Falmouth, March 18th 1773. I have notified the Proprietors, within named to meet at time and place, to act on the articles within mentioned, by posting up three notifications, one on the Neck, one at Cape Elizabeth, and one at New Casco in said township, more than fourteen days beforehand.

Stepn. Longfellow, Propr's Clerk.

At a legal meeting of the Proprietors of the common and undivided lands in Falmouth, in the County of Cumberland duly and legally warnd and held at the house of Mr. Samuel Moody, inn-holder, in said Falmouth, on Thursday the eighteenth day of March, 1773 at ten of the clock in the forenoon, pursuant to the foregoing notification; and from thence adjourned to the house of Stephen Longfellow, Esqr. Moses Pearson, Esqr. was chosen moderator.

Meeting Proceedings of

Voted, That Enoch Freeman, Stephen Longfellow and Theophilus Bradbury Esqrs. be a Committee to confer with the Revd. Mr. Smith, respecting the land now used for a Burying Ground, said to be partly within a three acre lott of said Mr. Smith's; whether he will quit the same, and upon what terms; and also to enquire and see if lands can any where be laid out for a Burying Ground, and where; and make report as soon as may be.

Recorded p Stepn. Longfellow Propr's Clerk.

Application having been made to me, the subscriber, by Moses Pearson, Esqr. William Bucknam, Benjamin Winslow, John Waite, Enoch Freeman Esqr. administrator to Thomas Westbrook, Esqr. deceasd; Theophilus

Meetings Application for

Bradbury Esqs. attorney to the heirs of Brigadier Waldo, and Jonathan Sewall Proprietors of the common and undivided lands in the township of Falmouth, to warn a meeting of said Proprietors, to be held at the town house in said Falmouth on Tuesday, the tenth day of August next, at ten of the clock in the forenoon, to act on the following article viz:

To receive the accounts of Moses Pearson, Esq. William Buckenam Josiah Noyes, Nathaniel Green Moody, and Benjamin Winslow, of what timber they have sold or cut, or received pay for, of trespassers, pursuant to a vote of the Proprietors, Nov.r 9th, 1762; and see if they have thereby been paid for the money they paid to discharge Philip Hodgkins executions against the Proprietors; and if they have not to take some other method to pay them.

Meeting Warrant for

These are therefore to notify the Proprietors of the common and undivided lands in said township of Falmouth, to meet at the town house in said Falmouth, on Tuesday the tenth day of August next; at ten of the cleese in the forenoon to act on the article aforegoing.

Falm.o July 26th, 1773. Step.n Longfellow Propr.s Clerk

Falmouth, August 10, 1773. I have notified the Proprietors, within named to meet at time and place to act in the article within mentioned by posting up three notifications, viz.t one in the Neck, one at Cape Elizabeth and one at New Casco, in said township, fourteen days before the day appointed for said meeting.

Att. Step.n Longfellow. Propr.s Clerk.

Meeting-Proceedings of

At a legal meeting of the Proprietors of the common and undivided lands in the township of Falmouth, at the town house in said town, August 10th, 1773, pursuant to the fregoing notification, Mr. Benjamin Winslow was chosen moderator.

Voted, That Enoch Freeman, Stephen Longfellow and Thophilus Bradbury Esqs. be a Committee to examine the accounts of Moses Pearson, Esq. William Buckenam, Josiah Noyes, Nathaniel Green Moody, and Benjamin Winslow and make report at the adjournment; and then the meeting was adjourned to the house of Mr. Moses Shattuck, inn-holder, in Falmouth on the 18th day of November next, 3 o'clock in the afternoon.

Falmouth November 18th 1773. The Proprietors meet according to adjournment, and further adjourned to December 9th, 1773, 10 o'clock in the forenoon, to the house of Moses Shattuck aforesaid.

Falmouth, December 9th, 1773. The Proprietors met according to

adjournment; and voted that the amounts of the said Moses Pearson, Esqr., William Bucknam, Josiah Noyes and Benjamin Winslow, having been examined by the Committee appointed at this meeting, be allowed, and the ballances due to them respectively, viz't;-

To Moses Pearson, Esqr.	£ 4	" 0	" 3
Benjamin Winslow	16	" 18	" 6
William Bucknam	8	" 4	" 7
Josiah Noyes	1	" 6	" 9
	30	" 10	" 1

Be paid them by the Proprietors, by the sale of common land; and that Enoch Freeman, Stephen Longfellow and Theophilus Bradbury, Esqrs, or the major part of them, be a Committee to sell common lands in said Falmouth, at publick or private sale, and to make and execute deeds of the same, to any person or persons, to the amount of said sums with the charges; and with the monies arising by such sales, to pay the said ballances. Further voted that the sum of five pounds nineteen shillings and nine pence, appearing to be due from said Nathaniel Green Moody, on his account, be given him; and also, voted that the power and authority given the said Moses Pearson, William Bucknam, Josiah Noyes, Nathaniel Green Moody, and Benjamin Winslow, appointed a Committee by the vote of the 9th of November, 1772, cease and determine.

Recorded p. Stepn. Longfellow, Propr's Clerk.

Thomas Brackett entered his discent against this meeting

---

219 Application having been made to me, the subscriber, for a warrant, for a meeting of the Proprietors of Falmouth, by Enoch Freeman, Esqr., Ephraim Jones, Benjamin Winslow, Thomas Simonton, Hulevil Hall, Josiah Noyes, David Wyer, Junr., Esqr., and that the following articles be inserted in the same;- Meeting-Application for

1. To see what further space of time the Proprietors will allow persons to bring in their claims, as proprietors of said town.

2. To see if the Proprietors will choose a Committee to examin the claims of persons who exhibit claims as Proprietors, and make a report of the same, at the next meeting.

3. To see if the Proprietors will admit such persons Proprietors, as shall exhit a just claim.

4. To see if the Proprietors will receive the plan Joseph Noyes has made for the Proprietors of the town of Falmouth, and pay him for the same.

5. To see if the Proprietors will choose a Comittee to settle with all former Comittees.

6. To see if they will limit the time for those that have made pitches, to bring in their evidences of their title, to the Committee, in order to have their grants signed.

7. To see if the Proprietors will choose a new Committee to signe grants and deeds, and prosecute trespasses and sett persons who have dis-eimed the Proprietors of their land.

8. To see if the Proprietors will make new grants of land to persons who are not proprietors, that have had lands laid out to them on prior rights.

Meeting Warrant for

These are therefore to notify the Proprietors of the common and undivided lands in Falmouth to assemble and meet at the house of Mr. Moses Shattuck, inn holder, in sd Falmouth on the ninth day of December next at eleven of the clock in the forenoon to act on the foregoing articles.

Dated at Falmouth the eighteenth day of November, 1773.

Step.n Longfellow Propts Clerk

Falmouth, December 9th. 1773. I have warned the Proprietors of the town of Falmouth, to meet at time and place to act on the several articles within mentioned by posting up three notifications in said propriety, viz.- one on the Neck; one at Cape Elizabeth, and one at New Casco,- more than fourteen days before the day appointed for said meeting.

Attt: Step.n Longfellow, Propts Clerk

Meeting Proceedings of

At a legal meeting of the Proprietors of the common and undivided lands in the township of Falmouth, held at the house of Mr. Moses Shattuck, inn holder in said town, December 9th. 1773. Mr. Benjamin Winslow, was chosen moderator:

1. Article dismissed
2. Article dismissed
3. Article dismissed

} These three articles dismissed by voting by power of attorney

4. Voted That Stephen Longfellow Esqr., Nathan Winslow and Samuel Freeman be a Committee to examine the plan Mr. Joseph Noyes has made for the Proprietors use and see if he has delineated thereon all the grants that are upon the Proprietors records, and make report to the Proprietors as soon as may be.

5. Article dismissed.
6. Article dismissed.
7. Article dismissed.

Voted. This meeting be adjourned to Dec.r 30th. 1773 at this place, at 11 o'clock in the forenoon.

Falmouth, December 30th. 1773. The Proprietors met according to adjournment, and the Committee appointed to examine Mr. Joseph Noyes' plan reported, verbally, that they had examined the same, and found many lots on record (whereof they presented a list,) that were not laid down on

said plan, which said Boyes said were principally lots removed and laid out elsewhere. And then voted that Enoch Freeman Stephen Longfellow and Theophilus Bradbury Esqrs the Committee appointed to sell lands to pay Mr. Joseph Boyes for his plan, pay him the whole therefore said Boyes agreeing to make such further additions thereto agreeable to the vote impowering him to take a plan as the Committee appointed to sign grants shall direct, and that the plan be lodged in the Proprietors Clerks office.

5th Article dismissed.

Recorded p Steph. Longfellow. Props Clerk.

To Stephen Longfellow Esq. Clerk of the Proprietors of common and undivided lands in Falmouth, in the Falmouth in the County of Cum. Meeting. Application for berland:

We the Subscribers, Proprietors of said common lands, request you to warn and call a meeting of said Proprietors to be held at the house of Mr Moses Shattuck, inn holder, in said Falmouth, on Thursday the fifth day of May next at ten of the clock in the forenoon, then and there to vote and act upon the following articles:

1. To see if the Proprietors approve of and will allow and confirm the layings out of the several tracts done and made by their Committee last appointed for that purpose.

2. To see if the Proprietors will grant any common lands to the town of Falmouth for a burial place or places.

3. To see what satisfaction they will make their Committee last appointed to lay out lands for their services by grants of lands or otherwise.

4. To see if they will impower their Committee appointed to sell lands, to sell more lands for the payments of the Proprietors debts and charges due, or that may be due.

5. To receive accounts and vote the same if they see cause.

6. To see if the Proprietors will choose a new Committee to sue trespassers and persons that have ejected them or shall eject them from their lands.

7. To see what method the Proprietors will take to settle the bounds of old claims, that their own lands may be ascertained on their plan.

8. To see if the Proprietors will grant any tracts of land to any of the Religious Societies in this town.

9. To hear the petition of Peter Cobb, James Cobb and Thomas Cobb, and act thereon, as they see cause.

10. To hear the petition of Thomas Simonton and others, for the admission to a proprietors right, Walter Gendalls heirs or assigns.

11. To hear the petition of the heirs of Phinehas Jones, for the admission of said Walter Gendalls heirs or assigns, to a proprietor's right.

12. To see if the Proprietors will admit the heirs or assigns of George Munjoy to a proprietors right.

13. To see if the Proprietors will grant and lay out to the heirs or assigns of Mary Munjoy two hundred acres of land (inclusive of the third part of that quantity already granted and laid out) which were granted and allowed her by President Danforth, to be taken up on some of the nearest Islands that were free and undisposed of, in exchange for certain lands by her yielded and released to the town, by agreement made between them June 10th 1681; no part of said two hundred acres having been taken up by her or her heirs in any of sd Islands, as 'tis said.

Enoch Freeman — Joseph Noyes
Benja Winslow — Attorney to John Ingersoll.
Theo. Bradbury — Nathl Green Moody.
Enoch Moody

Meeting Warrant for

Falmouth, May 5 1774. Pursuant to the foregoing application, I have warned the Proprietors of the common and undivided lands in the town of Falmouth to meet at time and place, to act on the several articles aforegoing, by posting up three notifications thereof, in said propriety, viz: one on the Neck; one at Cape Elizabeth, and one at New Casco, more than fourteen days before the day appointed for said meeting.

Attd Stepn Longfellow, Propr's Clerk.

Meeting Proceeding of

At a legal meeting of the Proprietors of the Common and undivided lands in Falmouth, in the County of Cumberland, held at the house Mr. Moses Shattuck, inn holder in said Falmouth, on Thursday, May the 5th, 1774, pursuant to the foregoing application, Mr. Benjamin Winslow was chosen moderator.

1. Voted, That the Proprietors' Clerk attest on each laying out allowed of by the Proprietors at this meeting, that the same was allowed, approved of, and confirmed by the Proprietors, and that the said layings out and the Clerk's attestation thereon be recorded in the Proprietors' book.

2. Voted, This article be deferred till the adjournment.

3. Voted, That fifty acres of the common lands in the township of Falmouth, be and hereby are granted to Benjamin Winslow and Joseph Noyes each, their heirs and assigns, to pay them for their labour in laying out lands, and to finish the same, according to their appointment with Enoch Freeman, Stephen Longfellow and Theophilus Bradbury, Esqrs.

4. Voted, That Enoch Freeman, Stephen Longfellow and Theophilus Bradbury, Esqrs, or the major part of them be a Committee to sell common lands in said Falmouth, at publick or private sale, and to make and execute deeds of the same to any person or persons to the amount of forty

pounds, and therewith pay the Proprietors debts and charges due or that may be due.

5. Voted, That the Sundry accounts hereafter mentioned be allowed and paid by the Proprietors viz.:

Enoch Freeman, Esqr.	£ 6. 6.
Stephen Longfellow Esqr.	2. 2.
Theophilus Bradbury, Esqr.	12.
Benja Winslow	17. 9. 7
Samuel Freeman	1. 2.
Nathan Winslow	1. 10
	23. 3. 7

Enoch Freeman Stephen Longfellow and Theophilus Bradbury, Esqrs, the Committee appointed to sell land to pay Mr. Joseph Noyes for taking a plan &c. whereof they gave the Proprietors credit by ye sale of sundry tracts of land to the amt. of £141. 12. and charge ye Proprietors with having paid sd Noyes in full £130. —

and William Buchanan in part of his amt allowed Decr 9, 1773. 3. —

and with comissions on £141. 12s (a) 5 p cent. 7. 1. 6 — 110. 1. 6

Said Committee to be accountable to the Proprietors for the Ballance. £ 1. 10. 6

6. Voted, That Stephen Longfellow, Theophilus Bradbury, and David Wyer junr, Esqr, or the major part of them, be a Committee to enquire after and prosecute to final judgment and execution, any person or persons who have trespassed on the commons, and to settle with such trespassers; also, to evict any person or persons (by due course of law) who have ejected or hold out, or may eject and hold out the Proprietors from their lands.

7. Voted, That Benjamin Winslow, Joseph Noyes and David Stroud, be a Committee to settle the bounds of the old claims, and make report to the Proprietors, as soon as may be.

8. Whereas, There has been heretofore granted to the Ministers of the other Churches and Parishes, in said Falmouth, therefore, voted, and granted, to the minister of the Episcopal Church in said Falmouth, and his successors forever, being Episcopal ministers, Sixty acres of common land, to be laid by the Proprietors Committee, or the major part of them returned and recorded in the Proprietors' books as other lotts are. Also voted and granted thirty acres of common land to Benjamin Winslow, and his heirs to and for the use of the Society of Christians (commonly called Friends,) living in said Falmouth; the profits of said thirty acres to be expended among said Friends, in Supporting a School master.

9
10
11
12
13 } voted these articles be defered untill the adjournment.

Voted This meeting be adjourned to the first day of June next, to this place, 10 o'clock in the forenoon.

Recorded p Steph^n Longfellow, Propis Clerk.

At a legal meeting of the Proprietors of the common and undivided lands in the township of Falmouth, at the house of Mr. Moses Shattuck, inn-holder, in Falmouth, June 1. 1774, by adjournment from May 5th, 1774.

2. Voted That all the land on and near the Burying hill, in the first Parish, in Falmouth, lying between King Street and Munjoy's line of the Neck, and between the road that leads to Sandy Point and the heads of land belonging to John Hancock and Stephen Longfellow, Esqrs. and Benjamin Pollingell and Edmund Mountfort (exclusive of what is already granted and laid out,) be and hereby is given and granted to the Inhabitants of the town of Falmouth, forever, for a Burial place, and to set a School House on.

3. Whereas, It appears to the Proprietors, that Peter Cobb, James Cobb, and Thomas Cobb, have, through mistake, made improvements on sixty acres of swampy, ordinary common lands in Falmouth, in order to prevent their loosing their labour, voted and ordered, that Enoch Freeman, Stephen Longfellow and Theophilus _____ Esqrs be a Committee to sell the same to them, their heirs and assigns, at a moderate price, and thereof to execute a deed or deeds, in proportion as they claim.

10. Article dismissed

11. Article dismissed

12. Article dismissed

13. Article dismissed.

Recorded p Steph^n Longfellow, Propis Clerk.

Meeting, Application for

To Stephen Longfellow, Esqr. Clerk of the Proprietors of the common and undivided lands in Falmouth, in the County of Cumberland: 12

We, the subscribers, Proprietors of said common lands, hereby request you to notify and call a meeting of said Proprietors of said common lands, to be held at the house of Mr. Moses Shattuck, inn-holder, in said Falmouth, on Thursday, the twenty second day of September next, at three o'clock in the afternoon, then and there to act and vote in the following article, vizt:

To see if the Proprietors will release, grant, and confirm all their right or claim in and to a tract of land lying on the northerly side of Presumpscot River, granted and conveyed by Bannaconet and Wanabitta, alias Tom, of Casco Bay, to George Munjoy, and by said George Munjoy's heirs conveyed to Thomas Cooper, and by several mean conveyances, derived to the late Brigadier General Samuel Waldo, Esqr. deceased, and now claimed by his heirs, and commonly called Coopers Claim; to the said heirs of said Brigadier

Waldo, in free except such lots as have been laid out by the Proprietors Committee (not removed,) within said claim; and to see if the Proprietors will grant an equivalent to said heirs for said lotts, out of the common lands in said town, they quitting and granting all their rights and claims to such lotts, to the Proprietors, or their grantees; or to take such other method, as the Proprietors shall think proper, and may agree upon, with said heirs; to compromise any dispute between them, respecting said tract or any part thereof.

Falmouth, August 4th, 1774.

Theo Bradbury, Theo. Bradbury for the heirs of sd Brigadr Waldo. David Wyer, Junr. Ephrm Jones, Enoch Moody, Joseph Noyes, Wm Tyng, Benja Bayley.

Falmouth, Septr 22d, 1774. Pursuant to the foregoing application, I have notified the Proprietors of the common and undivided lands in Falmouth to meet at time and place, and to act on the within article, by posting up three notifications, one on the Neck, one at Cape Elizabeth, and one at New Cases, in said propriety, more than fourteen days before the time appointed for said meeting. Meeting, Warrant for

Attr Stephen Longfellow, Propr Clerk.

At at legal meeting of the Proprietors of the common and undivided lands in the township of Falmouth, in the County of Cumberland held at Falmouth, at the house of Mr. Moses Shattuck, inn holder, in said Falmouth, September 22d, 1774, pursuant to the foregoing notification. Enoch Freeman Esqr was chosen moderator. Meeting, Proceeding of

Voted, Messrs. John Lewis, John Blake and David Strout be committee to view Cooper's claim; inquire into the heirs of Brigadier Waldo's title thereto, and hear their proposals; and make report to the proprietors what they think they ought to do, on the adjournment. And that David Wyer, Esqr, appear before said committee, in behalf of the proprietors, in support of their title.

Voted, That Nathan Winslow, in behalf of the proprietors, and Joseph Noyes, in behalf of said heirs and they only attend the said committee on the view.

Voted, This meeting be adjourned to the last Thursday in November next, to this place, at 10 o'clock in the forenoon.

Falmouth, November 24, 1774. The proprietors met according to adjournment, and further adjourned to this place, 2d Thursday of May next, at 10 o'clock in the forenoon, and Voted, That in the mean time, the Proprietors Committee lay out no lands on Cooper's claim.

Falmouth, May 11th, 1775. The proprietors met according to adjournment, and Enoch Freeman, Esqr. the moderator being absent, Capt. Jeremiah Pote was chosen moderator in his room; and then further adjourned to this place, June 15th, 1775, at 10 o'clock forenoon.

Falmouth, June 15th, 1775. The proprietors met according to adjournment. Enoch Freeman, Esqr. the first moderator present. Stephen Longfellow, Esqr. the Standing Clerk of the proprietors, being absent, Theophilus Bradbury, Esqr. was chosen clerk for this meeting, and sworn to the faithful discharge of that office, by Enoch Freeman, Esqr.

Voted. That this meeting be further adjourned to Thursday the 26th day of October next, at 10 o'clock in the forenoon, then to meet at this place. *

Attest: Theop. Bradbury, Clerk for this meeting.

Recorded, per Steph. Longfellow, Propr's Clerk.

Meeting, Application for

To Stephen Longfellow, Esqr. Clerk of the Proprietors of the town of Falmouth:

We, the subscribers, proprietors of said town, desire you to call a meeting of the proprietors of said Falmouth, on Tuesday, the twenty-eighth day of April next, at 10 o'clock in the forenoon, at Moses Shattucks in said Falmouth, and to insert the following article in the warrant for said meeting.

To choose a committee to join with a committee of the heirs of Dominicus Jordan, Esqr. late of Falmouth, deceased, to run and settle the lines between said proprietors and said heirs, according to an agreement between said proprietors and said Jordan.

Casco Elizabeth, March 31st, 1778.

John Armstrong
Stephen Randell
John York
Peter Woodbury
Charles Woodbury
Jonathan Lovett
Ebenr. Thorndike.

Meeting, Warrant for

Falmouth, April 28th, 1778. Pursuant to the within application I have warned a meeting of said proprietors at time and place, and to act on the article within mentioned, by posting up three notifications thereof, in three publick places in said town of Falmouth viz: one on the Neck; one at Casco Elizabeth, and one at New Casco more than fourteen days before the day appointed for said meeting.

Attt Steph. Longfellow, Propr's Clerk

At a legal meeting of the proprietors of the common and undi-

vided lands in the township of Falmouth, April 28th 1778, pursuant to the foregoing notification, Mr. John York was chosen moderator for said meeting. Meeting, Proceedings of

Voted, That Theophilus Bradbury, Esqr. Messrs. Joseph Noyes and Joseph Mariner be a committee to join with a committee of the heirs of Dominicus Jordan, Esqr. late of Falmouth deceased, to run and settle the lines between said proprietors and said heirs according to an agreement between said proprietors and said Jordan as soon as may be, and make report to said proprietors.

Recorded p Steph. Longfellow Propts Clerk.

To Stephen Longfellow, Esqr. Clerk of the Proprietors of the common and undivided lands in Falmouth: Meeting, Application for

We the Subscribers, being proprietors in the common and undivided lands in said Falmouth, desire you to warn a meeting of said proprietors to meet at the house of Capt. Jesse Partridge, in said Falmouth on Monday, the thirty first day of January inst, at 10 o'clock in the forenoon to act on the following articles.

1. To choose a Clerk, in the room of Stephen Longfellow Esqr. who desires to resign, and see what consideration the proprietors will make him for his past services.

2. To choose an Agent or Agents to eject persons from the proprietors land, and prosecute trespassers.

3. To choose a Committee for signing grants, and laying out lands.

4. To receive and allow accompts.

5. To approve and allow sundry layings out by the committee.

Falmouth, January 13th 1780.

Benj.a Winslow,	Sal. Green Moody,
Joseph Noyes,	William Simonton,
Benj.a Bayley	Rep.d Frost.

Falmouth, January 31st 1780. Pursuant to the foregoing application I have notified the proprietors of the comon and undivided lands in the township of Falmouth, to meet at time and place, to act on the articles within mentioned, by posting up three notifications thereof, viz.: one on the Neck; one at Cape Elizabeth, and one at New Casco, more than fourteen days before hand. Att. Steph.n Longfellow, Propts Clerk. Meeting, Warrant for

At a legal meeting of the proprietors of the comon and undivided lands in the township of Falmouth, held at the house of Capt. Jesse Partridge, inn-holder, in said Falmouth January the 31. 1780, pursuant Meeting, Proceedings of

to the foregoing notification, Mr. Benjamin Winslow was chosen moderator.

1. Mr. Joseph Noyes was chosen clerk of said proprietors in the room of Stephen Longfellow, Esqr. who desired to resign; and then voted that the sum of eight pounds four shillings and seven pence lawful money, the ballance of said Longfellows and others the committee accot. last appointed for selling the proprietors comon lands &c. now in said Longfellows hands be given him in consideration of his past services as clerk.

2. Voted Messrs. Nathan Winslow Ebenezer Thorndike and Benjamin Bayley, or the major part of them be agents for the proprietors to eject any person or persons from their lands or to prosecute any trespasser or trespassers thereon to final judgment and execution.

3. Voted Messrs. Benjamin Winslow, Joseph Noyes, Nathan Winslow Peter Woodbury and Benjamin Bayley, or the major part of them be a committee for signing grants and laying out lands.

4. Voted, That the committees accot. for selling lands and paying the propr's debts, and Benjamin Winslows for sundry expenses be allowd.

The Proprietors of Falmouth to Enoch Freeman, Stephn. Longfellow and Theophs. Bradbury Esqr. their Committee for selling common lands and paying the Proprietors debts.

Dr.

To pd sundry accots. allowd by the Propr's. Decr 9 1773 viz:-			
Mosel Pearson Esqr. pr his rect dated Oct. 6 '74	4	00	03
Benjn. Winslow pr do Feb. 4 1775	16	18	06
Josiah Noyes pr his son Jos. rect Feb. 4 1775	1	6	09
Wm. Bucknum pr his rect dated June 23 1775 being ballce. of his accot.	5	4	7
	27	10	1
To pd sundry accots. allowd May 5, 1774 viz:			
Enoch Freeman Esqr. pr rect dated May 6 1774	6	–	
Stephn. Longfellow Esqr. pr do May 9 1774	3	3	–
Theophs. Bradbury Esqr. pr do May 9 1774	–	12	–
Nathan Winslow pr do Feby 2d 1775	1	10	–
Saml. Freeman pr Enoch Freeman, Esqr. rect Nov. 15 1774	1	4	–
Benjn. Winslow pr rect dated Feby 4 1775	17	9	7
	23	3	7
To Benjn. Winslows note dated Feby 4, 1775, delivered him at proprietors meeting Jany 31 1780 by their order	5	12	11
So of the same date delivered him at the same time by their order	6		
	11	12	11
To commissions on £74. 5. 6 @ 5 pr cent	3	14	4
	66		11
To the ballance of this accot allowed and given Stephen Longfellow for his services as clerk pr vote of the proprietors, Jany 31 1780	8	4	7
	£74	5	6

74. 5. 6
66. –. 11
8. 4. 7.

Errors excepted

Cr.

May 5 1774. By ballance of a former accot. allowd by the propr's this day	1	10	6
By 24 acres of land sold Elijah Purinton pr deed dated June 3 1774	14	8	–
By 89 acres do. sold Benjn. Winslow pr deed dated May 31 1774	40	1	–
By 31¼ acres do. sold Jos. Winslow pr deed dated Jany 27 1775	18	6	–
	£74	5	6

pr Stephn. Longfellow
One of the above committee who acted as their Treasurer in receiving and paying the several sums in this accot mentioned

Falmouth, January 31, 1780.

At a proprietors meeting held at Falmouth January 31, 1780, the above acco.t being examined and appearing right cast and well vouched, voted the same be allowed. Attr. Step.n Longfellow Prop.rs Clerk.

Dr. The Proprietors of Falmouth to Benjamin Winslow Cr.

1774 May 7. To 1 day, to settle the bounds of Sampson Pendley's claim	6	By my note of hand to the committee dated Feby 4, 1775	5 12 11
To 1 quire of paper of Cummins	2	By my do. same date and both produced by Mr. Longfellow, Jan. 31/80	6
Paid Moulton of York, for searching the records and copies	13 10		$ 11 12 11
1775 Paid Moses Shattuck for committee expense	9 6		
1777 March 27. To expense at Shattuck's	8	Errors excepted	
To my time and expense at Yorks	17 1		
	$ 11 12 11	Benj.a Winslow	

At a proprietors meeting held in Falmouth January 31, 1780, voted the above acco.t be allowed. Attr. Step.n Longfellow Prop.rs Clerk.

5th article deferred to the adjournment; and then voted this meeting be adjourned to the house of Mr. Moses Shattuck inn-holder, in Falmouth, on Monday, the 14th day of February next, at 10 o'clock in the forenoon.

Attr. Step.n Longfellow, Prop.rs Clerk.

Recorded pr Step.n Longfellow, Prop.rs Clerk.

Cumberland ss. Falmouth, February 2d, 1780. Capt. Joseph Noyes being chosen Clerk for the Proprietors of the common and undivided land in the town of Falmouth and Cape Elizabeth, made oath that he would diligently and faithfully attend and discharge the duty of that office, according to law. Coram, Enoch Freeman, Just. Pacis

Received and recorded by Joseph Noyes, Proprietors Clerk.

Falmouth, February 14th, 1780. The proprietors met according to adjournment, and allowed and approved of sundry layings out, done by their committee. Attest'd Joseph Noyes, Prop.rs Clerk.

Recorded pr Joseph Noyes, Prop.rs Clerk.

To Joseph Noyes, Clerk of the proprietors of the common and undivided lands in the township of Falmouth; Meeting, Application for

We desire you to warn a meeting of the proprietors of said undivided land to meet at the house of Mr. Brackett Marston, in said Falmouth, on Thursday, the second day of May next, at ten clock, in the

forenoon to act on the following articles:

1st To see if the proprietors will approve of and allow the layings out of sundry tracts of land done by their committee

2d To see if the proprietors will allow a proprietors right to the heirs of George Mountjoy, who was a settler under Governor Danforth.

3d To choose a committee to sue trespassers and persons that have ejected them, & Shall eject them from their lands.

4th To see if the proprietors will grant and lay out to the heirs or assigns of Mary Mountjoy two hundred acres of land, inclusive of the third part of that quantity already granted and laid out which were granted and allowed her by President Danforth, to be taken upon some of the nearest Islands that were free and undisposed of, in exchange for certain lands by her gifted and released to the town, by agreement made between them, June 11th 1681.

Falmouth, April 15th 1782.

Benja Winslow	Joseph Stanford
Benja Bayley	Jonathan Sewell
Peter Woodbury	John Armstrong

Warrant for Meeting

Falmouth, May 2d 1782. Pursuant to the within application I have notified the proprietors of the common and undivided lands in said town, to meet at time and place and for the purpose within mentioned, by posting up three notifications in some publick place, one on the Neack, one at Cape Elizabeth, and one at New Casco, more than fourteen days beforehand. Attest Joseph Noyes, Proprs Clerk

Meeting. Proceedings of

At a legal meeting of the proprietors of the common and undivided lands in the township of Falmouth held at the house of Mr Brackett Marston, inn holder in said Falmouth, May 2d, 1782, pursuant to the foregoing notification Mr. Benjamin Winslow was chosen moderator.

Article 1st Voted to approve of and allow sundry layings out done by the committee last appointed.

2d Voted That the heirs or assigns of Mr George Mountjoy be admitted to whole right.

3d Voted That Benjamin Bailey, Joshua Freeman and Joseph Noyes be a committee to enquire after and prosecute to final judgment and execution any person or persons who have trespassed in the commons, and settle with such trespassers. also to evict any person or persons by due course of law who have ejected or hold out the proprietors from any lands.

4th Voted, That the proprietors committee be impowered, and they are hereby impowered to lay out to the heirs or assigns of Mrs Mary Mountjoy the remaining part of the 200 acres granted to her by President Danforth June 11th 1681, which other part was allowed and laid out in the year 1736. Recorded pr. Joseph Noyes Propts Clerke.

Staples Samuel.

Laid out to Samuel Staple a twelve and half acre lott of land lying and being in the township of Falmouth and is bounded as followeth, viz:- at being part of sd Staples thirty acre lott taken of by former grants lying on the north-west side of Round Cove, on Presumpscot river,) beginning at the north corner of Elizabeth Gustins thirty acre lott: thence running eighty-two rods west north-west, to a stake set in the ground; from thence running east north-east seventy rods, to Presumpscot river; thence running down the sd river, to the first bounds mentioned;- if the same be free from former grants, to and exceed no more than twelve acres and an half, and not laid out before

Falmd. Novr 27, 1747. Josh. Moody } Propr's Committee
Falmth Augt 16th, 1748 } Saml. Moody } for
Recorded by Jaz Fox, Propr's Clerk } John Brown } Laying out Lands.

Waldo Samuel.

Laid out to Samuel Waldo Esqr. forty-five acres and twenty rodd of land in the town of Falmouth, and on the south-westerly side of Presumpscott river, bounded as followeth:- beginning at a stake in Joseph Conants south-west corner of his sixty acre lott; and thence running south, thirty-eight degrees east forty rodds; thence running west forty-three and a half degrees south, one hundred sixty-eight rodd to a stake; thence north, north-west, forty-three rodds to the west corner of Samuel Moody Esqr's heirs hundred acre lott; then by the head of said lott, east forty-eight degrees north one hundred and eleven rodd to said Moody's south-east corner; thence about east, forty-five degrees north, to the first corner mentioned;- which is in lieu of several tracts of land released by said Samuel Waldo to the proprietors of Falmouth aforesaid,- which are as followeth:- forty rodds of land, being ye remaining part of three acres and one hundred and fourteen rodds of land, which is part of thirty-three acres of land laid out to James Simpson, assignes, the 6th Novbr 1732,- which three acres and one hundred and fourteen rodd lies upon the mile square, at Capes Issic, one hundred and four rodd, being part of eight acres and one hundred and fourteen rodds which the thirty-three acres of Simpson's, last mentioned runs on Samuell Ingersolls claim on the north side of Stroudwater, five acres and ninety-five rodd,- which is part of sixty acres, which was laid out to James Simpson on the 22d April, 1732, and runs on the aforesaid Samuel Ingersolls claim, one acre and one hundred and six rodd, which is part of sixty acres laid out to William Hide, the 26th Augt 1734, which one acre and one hundred and six runs upon John Tyng's one hundred acres, at Sacarappa, one acre and two rodd, being part of one hundred fifty acres which was laid out to Moses Pearson the 30th Sept. 1731,- and interfers with the mill square, at Cape Issic; four acres and one hundred and forty rodd, being part of fifty-one acres and a half laid out to Henry Wheeler Esqr. the 20 Novr, 1732, which interferes with Jeremy

Riggs sixty acre lott, that was laid out to sd Riggs, the 9th June, 1732; seven acres, being in part of fifty acres sold to Henry Wheeler by the proprietors committee, which is interfered with by one hundred and sixty acres since laid out to Samuel Waldo, Esqr at or near Sacarappa, vizt; on the sixteenth Septr 1734, and twenty-four acres and thirteen rodd, being part of twenty five acres and one hundred and fifty eight rodd, and is part of the afore-mentioned one hundred and sixty acres which is laid on a sixty acre lott granted and laid out to Benjamin Larraby, Jr. 23 May, 1732; the severall tracts of land released by the sd Waldo to the proprietors aforesd, containing in the whole forty five acres and twenty rodds; and the forty-five acres and twenty rodd first mentioned is granted to sd Waldo, in lieu thereof, in case it exceeds not that quantity; and is not already granted and laid out on any former right.

Dated at Falmouth, this 6th of November 1747.

Joshua Moody } Propr's Comtee
John Brown } for
Saml Moody } Laying out Lands

Recd Augt 4th. Recorded Augt 17th, 1748 by Jaz. Fox, Prop. Clerk.

Waldo, Samuel

Laid out to Samuel Waldo, Esqr five acres and one hundred and twenty rods of land in the town of Falmth on the southerly side of Fore River, begining at ye north-westerly corner of forty-four acres and an half heretofore laid out to Edward and John Tyng; thence north-east, forty-five rods to a stake, on the south-westerly side of an old claim of Silvanus Davis and Company, being on the north side of Stroudwater river; thence south, twelve degrees west eighty-seven rods, to a stake on the northerly side line of said Tyngs afore-mentioned fourty-four and one-half acres; and thence north-west, seventy-two rods, to the first bounds mentioned, which is in lieu of five acres and one hundred and fiveteen rods, which Benja Larraby, Jur's grant of sixty acres, dated the twenty third of May, 1732; takes from one hundred and fivety acres laid out to Henry Wheeler, Esqr near Birch Hill; which five acres and one hundred and fiveteen rods the sd Waldo releases to the proprietors; and for five rods remaining unlaid out of Richard Broadridges one acre lott; provided the tract first mentioned contains no more than five acres and one hundred and twenty rods, and is not already laid out.

Dated at Falmth the 6 Nov. 1747.

John Brown } Proprators Comittee
Samll Moody } for
Joshua Moody } Laying out of Lands.

Recd Augt 4th. Recorded Augt ye 17th 1748 by Jaz. Fox Prop. Clerk.

5 Laid out to Sam^ll Waldo, Esqr. seventy-seven acres and an half of land in the southerly side of Strowdwater River, in the town of Falmouth, beginning at the northerly corner of John Roberts's one hundred and four acres at a stake; thence south-west, one hundred and sixty rods, by sd Roberts's land; thence at a stake north-west, seventy-seven rodds and an half, to a stake; thence north-east, one hundred and sixty rods, bounding on sd Waldo and Thos Westbrook deceased their 577 1/2 acres to ye southerly line of sd Waldo's eight hundred acres; thence south-east, seventy-seven rods and an half, to the first bounds mentioned, - which is in lieu of several tracts of land releas'd by sd Waldo to ye proprietors of Falmth aforesd, - which are as followeth: - one acre and one hundred forty-five rods being the remaining part of twenty-five acres, and one hundred fivety-eight rods; and is part of one hundred and sixty acres laid out to Sam^ll Waldo, Esqr. near Sacarappa ye 16 Sept. 1734, - which interferes with a sixty acre lott of Benj^a Larraby's Jur. laid out to him the 23^d May, 1732; sixty-three acres and forty-seven rods, being part of eighty acres granted and laid out to sd Pearson in right of Jon^a Philbrook, and John Lewis, the 15 Nov. 1732, which runs into the Mile Square, at Capissice; and twelve acres and thirty seven rods, being part of fivety-one acres and an half laid out to Henry Wheeler, Esqr., 5th Decr, 1732, and which runs the sd twelve acres and thirty seven rods into the tract of one hundred and fivety acres, long since laid out to sd Henry Wheeler, Esqr.; also, eleven rods of land, being part of twelve acres and twenty rods, which the fivety acre lott that sd Wheeler bought of the Propr's of Falmouth aforesd, interferes with the afore-mentioned one hundred and fivety acres. The several tracts of land afore-mentioned, released to the proprietors by the sd Waldo, containing seventy seven acres and an half acre; and the seventy-seven acres and an half, first mentioned, is granted to sd Sam^ll Waldo in lieu thereof, in case it exceed not that quantity; and is not already granted, or laid out on any former right. Dated at Falm^th, the 6 Nov. 1747.

Joshua Moody } Proprietors Com^tee
John Brown } for
Sam^ll Moody } Laying out Lands.

Rec'd Augt. 4th. - Recorded Augt. 17th, 1748, by Jaz. Fox, Prop. Clerk.

Waldo, Samuel.

---

6 Laid out to Samuel Waldo, Esqr. the following tract of land in the town of Falmouth, - beginning at the north-east corner of James Irish sixty acre lott, and running by said lott south-east thirty-five rods and a half rodd, to the south-east corner of said lott: thence south, seventy-two degrees and a half, east (crossing the Mast road) thirty-two rodd, to Daniel Godfrey's seventy acre lott, which was laid out to him in right of Thomas

Waldo, Samuel.

Davis; thence by said lott, north north east, seventy rodd, to the south-west corner of forty three acres laid out to the heirs of Samuel Moody Esqr. decd. on the right of Pores land, then by the head line of said forty three acres, north, north, west forty three rodd to a Stake; thence north, north-east by said lott one hundred and sixty rodd to Presumpscott river above Sacarappa Falls, thence running up the river, as the river runs, being about north, forty-seven degrees west two hundred and fourteen rodd, on a Strait course, to the north-west corner of twenty four acres and a half of land lying on the river, being part of one hundred acres laid out to said Walde, above Sacarappa Falls, on a right originally laid out to Moses Pearson; thence running north, seventy three degrees four minnetts, east thirty rodd, on the line of said twenty-four acres and a half, to a Stake; thence north, forty-seven degrees west one hundred and eleven rodd and a quarter of a rod to the supposed head line of Falmouth att a Stake in said line; thence by said line, south, twenty three degrees and a half, west four hundred thirty five rodd, to the north-west line of five hundred fourteen acres and one hundred thirty-eight rodd this day laid out to said Waldo; then South forty seven degrees east two hundred and Seven rodd and a quarter of a rodd, to a Stake, near the north-east corner of the aforementioned James Irish sixty acre lott; then north-east eight rodds, to the north west corner of said Sixty acre lott; being the place where we first begun, which contains in the whole, within the lines aforesaid, five hundred and sixty acres and two rodd. deducting out of the same forty three acres laid out to the right of Samuel Moody, Esqr. deceas'd; fifty one and a half acres to Capt. Moses Pearson, and one hundred acres to Daniel Ingersoll will remain three hundred Sixty-five acres and eighty two rodds; which is in lieu of several tracts of land released by said Waldo to the proprietors of Falmouth aforesaid; which are as followeth; fifty-four acres being part of one hundred and Sixty acres, which was laid out to said Walde Sept.r 16.th 1734, near Sacarappa, which interferes with William Hides sixty acre lott laid out to him the 27.th Augt. 1734; thirty three acres and one hundred and twenty eight rodd, being part of said one hundred and sixty acres; also infringes on a prior grant of one hundred and fifty acres to Henry Wheeler, Esqr. twelve acres and nine rodd, being part of twelve acres and twenty rodd, and is part of fifty acres sold by the proprietors com.te to the aforesaid Henry Wheeler, which infringes upon the aforesaid one hundred and fifty acres; three acres to Thomas Cooper's right being for his three acre lott heretofore laid out on an old claim on Montjoys Neck; fifty acres laid out to Capt. Isaac Ilsley, between Sacarappa and Ammoncongon, on the fifteenth of May 1734, being on Coopers claim; ninety acres and twenty five rodd being part of one hundred acres laid out to Charles Frost, Esqr. and Phinehas Jones decsd. 26.th Sept.r 1733 which ninety acres and twenty five rodd, is on the old claim

of said Baldos called Coopers - the other nine acres and one hundred thirty five rodd, part of said hundred acres, which is held by said Walds by virtue of the aforesaid grant to Frost and Jones is bounded as followeth; beginning at a Stake in the south east line of said Capt. Hsleys afore mentioned fifty acres, about thirty rodd from his Southerly corner or rather thirty rodd from the westerly corner of said Frost and Jones one hundred acre grant, and thence running South-east, thirty rods; thence north east seventy rodd; thence north-west fifteen rodd; thence South west seventy rodd or to the first bounds mentioned, all which several tracts of land last mentioned, the said Walde releases any claim or title to by virtue of the said several grants afore specified; one hundred twenty two acres and a half, being the residue of seven hundred acres which by an agreement with the town, on the 5th Nov. 1729, was to be given to said Walde and Thomas Westbrook, Esqr. in exchange for sundry tracts of land lying in Falmouth aforesaid, - five hundred seventy seven and a half acres of which has been accordingly laid out and the remaining rights or parts in the lands so to be given the town in exchange being purchased by said Walde, as by the several deeds thereof in the County Records may appear and is in the possession and improvement of sundry persons by virtue of ye Propr's grants. The said three hundred sixty five acres and eighty two rodd, is hereby granted to the said Walde, provided it exceed not that quantity, and is not already laid out.

Dated at Falmouth, Nov. 6, 1747.

N. B. Before signing, in the twentyeth line on the other side, the distance made one hundred eleven rod and a quarter of a rodd; and between the 23d and 24th line, was added seven rodd and a quarter of a rod.

Joshua Moody, John Brown, Sam. Moody } Proprietors Comtee for Laying out Lands.

Recd Augt 11th, Recorded Augt 22, 1748, by Jay Fox, Proprietors Clerk.

Laid out to Samuel Walde, Esqr. nine acres and seventy-five rods of land lying and being in the Township of Falmth and adjacent the line between Scarborough and sd Falmth, beginning at a stake which is the most westerly corner of the one hundred and four acres laid out upon the rights of Marlin Jose; thence running south-west, eighty-three rods, to a stake adjoyning on 104 acres laid out to Thos Westbrook, Esqr.; thence north west one hundred and five rods to a stake; then north east, eighty three rods, to a stake; then south east one hundred and five rods to the first bounds mentioned, which make fifty four acres and seventy five rods in ye whole, and is inclusive of forty five acres heretofore laid out to Phinehas Jones, deceased, in right of Thos Cloyes, Laid out to Samuel

the 3d May, 1733 that there remains nine acres and seventy five rods. which is hereby granted to sd Waldo; seven acres and two rods thereof being what Moses Goulds lott laid out near Back Cove, being thirty four acres, interferes with sd Goulds thirty three acre lott, and two acres of Willm Hides sixty acre lott laid out near Deer Hill, and which runs into Cooper's claim, on the northerly side of Presumpiscot river; and for seventy three rods part of Richard Broadbridges one acre lott hitherto not laid out, which lotts of Gould and Hides were assigned sd Waldo; and he relinquishes any claim to the sd seven acres and two rods, and to the sd two acres by virtue of ye respective aforesd assignments. Dated at Falmth, Nov. 7th, 1717; being first provided that the sd nine acres and seventy five rods, be not already laid out, and particularly appropriated.

Joshua Moody
Samll Moody
John Brown
} Proprietors Comtee for Laying out Lands.

Recd Augt 4th and recorded Augt 27th 1718. by Jay. Fer. Proprietors Clerk.

Waldo Samuel.

Laid out to Samuel Waldo Esqr eight acres and ten rodd of land in the township of Falmouth, upon or near the eastern branch of Piscataqua river, beginning at a Stake which is the most southerly corner of ninety acres laid out to Edmund Mountfort, deced; thence north east 11° E. ninety rodd, thence north east one hundred and sixty rodd; then south east sixty rodd; thence north east twelve rodd; then south east eighty eight rodd; then south west, two hundred seventy four rod, by the side of Jedediah Jordan and John Powells lott, to a Stake; thence north twelve degrees west two hundred twenty two rodd, to the first bounds, which contains three hundred and thirty six acres and one hundred and forty two rodd, within which bounds was heretofore laid out to the said Samuel Waldo, in the 3 Novr, 1733, two hundred and sixty eight acres and one hundred thirty two rodd; also, sixty acres in the right of Thomas Frank the 2d Novr, 1733, as by the Proprietors Books of Records may appear; both which being three hundred twenty eight acres and one hundred thirty two rodd, there will remain the quantity of eight acres and ten rodd, which is hereby granted to the said Samuel Waldo in lieu of eight acres and ten rodd, being part of eight acres and one hundred fourteen rodd, which James Simpsons thirty three acre lott, which was assigned the said Waldo, interferes with Samuel Ingersolls old claim, on the northerly side of Stroudwater river, which eight acres and ten rodd, the said Waldo resigns his pretentions to, by vertue of the assignment of said James Simpson; and accordingly the said tract is confirmed to said Waldo, if it exceeds not the quanity of three hundred thirty six and one hundred thirty two rodd.

Dated at Falmouth 7 Novr 1747.

John Brown, Samll Moody, Joshua Mardy } Proprietors Comtee for Laying out Lands.

Recd Augt 4th and recorded Augt 30th 1748, by Jas. Fox, Proprietors Clerk.

Laid out to Samll Waldo Esqr. five hundred fourteen acres and one hundred thirty eight rods of land lying in the township of Falmouth, being bounded as followeth: beginning at the north west corner of Benja Skillings sixty acre lott; thence by sd lott South east sixty rods, to Thos Cloyes north west corner; then South west one hundred and one rods to Scarborough line; then north west, to a small maple, marked on four sides, at the head of Scarborough line, one hundred and seventy nine rods: then north 23 degrees and an half, east by the head line of Falmth four hundred fivety six rods; then South 87 east two hundred and twenty rods, to a stake in Irishes line, near the north east corner of his sixty acre lott; thence South west, bounding on sd Irish's lott, one hundred ninety two rods, to a stake on the north east line of Benja Skillings sixty acre lott; then north west, four rods and an half, to sd Skillings north east corner; then South west by sd Skillings lott one hundred and sixty rods, being where we first began, which makes, in the whole, five hundred fourteen acres and one hundred thirty eight rods, - being to answer for and satisfy the following grants; one hundred and four acres, being the one, three ten, thirty and sixty acre lotts of Willm Rogers deceased; seventy four acres, in the right of John Jordan being his one, three ten and sixty acre lotts, both which rights were purchased by Stephen Jones, late of Falmth, deceased, of the sd Willm Rogers, decd. and John Jordan, and were by said Jones sold to sd Waldo; - fivety two acres, being one half, of the one, third, ten, thirty, and sixty acre rights of Thos Walkes, which he assigned to Phinehas Jones; and the sd Jones sold the same to sd Waldo; - fivety two acres, being one half the proprietors rights of Thos Cummings, which was assigned to sd Waldo by James and Deborough Dimmeau; - forty three acres being the remaining part of Jabez Dimmocks one hundred and four acres, and which the sd Dimmock assigned to sd Waldo; one hundred acres being assigned sd Waldo by Joshua Mardy, Esqr and others, a comittee appointed and impowered by the proprietors of sd Falmth to dispose thereof, which the sd Waldo purchased of them, the 19th June, 1734, and by their deed may appear; thirty acres, being a grant made to John East, late of Falmth, decsd, the 8 Augt 1733, being a grante made in lieu of forty acres, granted him, on Little Clapboard Island, which was for thirty acres of land originally laid out to sd East, at Back Cove, which proved, on an old

Waldo, Samuel

claim, which thirty acres the sd East assigned to sd Waldo, the 5th Augt 1733; also ninety six acres and ninety six rods, being ye sd Waldos proportion, being forty nine eightyeths of ninety two acres, and lying near the Smoaking tree by Nine such meadow, on the road leading to Scarborough, which right was approved by the proprietors, at their meeting in Falmth aforesd, the fifth day of Nov. 1729, and agreed to ascertain the old right, which not being done, the sd Waldo relinquished his right and title to the sd ninety two acres, to the proprietors three acres, being the remaining right of Wm Hide, and which compleats his one hundred and four acres being assigned to the sd Waldo, and eighty two rods, being part of the one acre lott belonging to Richard Broadbridge, to whome the sd Waldo is assignee; which first mentioned five hundred and fourteen acres, and one hundred and thirty eight rodds, is hereby granted to sd Samll Waldo, Esqr, if it interferes not with any former grants; and if the particular lotts afore mentioned, have not been already laid out; and in case the tract afore mentioned exceed not five hundred, fourten acres, and one hundred thirty eight rodds.

Dated at Falmouth, Nov. 7, 1734.

Joshua Moody } Proprietors Comittee
John Brown } for
Saml Moody } Laying out Lands.

Recd Augt 11th and recorded Sept. 6th, 1748 by Jay. Fox, Prop. Clerke.

Winslow, Benjn

Laid out to Benjn Winslow as assigne to Saml Cobb thirty acres of land, and ten acres of land, as assigne to Willm Davis. sd forty acres lying in the comon and undivided lands in the township of Falmth, and bounded as followeth: beginning at the South west corner of James Winslows four acres of fresh meadow; then running west by Zachariah Brackets line, sixty four rods to a stake; thence north, eighty eight rods, to a stake; thena east eighty rods, to a stake; thence South forty rods, to the north east corner of sd four acres of meadow; thence west fifteen rods, to the north west corner of sd meadow; thence South, forty rods, to the first bounds mentioned; thirty acres being for a thirty acre lott sd Cobb had laid out on an old propriety, and the ten acres being part of sd Davises right not yet laid out; the sd Cobb having given a quit claim of the above thirty acres, having equal date with this grant; provided the above forty acres be free from former grants, and there be no more than forty acres contained in the above mentioned bounds; provided also the sd ten acres hath not already been laid out. Dated at Falmth, Apr. 24, 1747.

Joshua Moody } Prop. Comittee
Moses Pearson } for
John Bailey } Laying out of Lands

Recd Oct. 24, 1748 & recorded
p Jay Fox, Prop. Clerk

Laid out to Samll. Waldo, Esqr. ninety acres of land in the township of Falmth. beginning at the southerly corner of the mile square, at Capessice; thence running east one hundred thirty-eight rods to a stake; thence north, twenty three degrees east seventy rods, to the northerly corner of Pattins thirty acre lott; then east twenty-three degrees south, thirty rods by Pattins north-easterly line; then south, twenty three degrees west, fivety-four rods, by Pattins line; then east ten rods, to a stake in Joseph Ingersols northerly line of his hundred acres; then north twenty degrees east, two hundred and four rods, to the easterly corner bounds of the mile square; then by the south-easterly side line of the said mile square, to the place first mentioned; being to satisfie a grant made to George Ingersal, of sixty acres, by the Genl. Court, in the 13th. of Octr. 1680, of whose heirs the sd Waldo purchased the same; and for a grant of the moiety or half part of sixty acres, at the same time granted by the sd Court to John Ingersal, which the sd Waldo purchased of his heirs; as by two several deeds, in the County Records, may appear; which ninety acres being once laid out on a tract of one hundred and twenty acres, which Deborough Larraby, now of Falmth. widow laid claim to, by virtue of an old right which the sd Waldo purchased three quarters off from James Danevan, to whom she conveyed that proportion; provided there is not more then ninety acres in the above mentioned bounds, and the grants above mentioned have not heretofore been laid out or otherwise disposed off. Witness our hands this 30th. day of Septr. 1748.

Waldo Samuel.

Charles Frost
Jaz Fox
John Brown
Robert Thorndike
} Proprietors Comittee

Recd. Septr. 30th. 1748 and recorded pr. Jaz Fox, Prop. Clerk.

Laid out to Samll. Waldo, Esqr. two hundred sixteen acres and ten rods of land in the town of Falmth. beginning at a stake in the back line of Samll. Hayness one hundred and four acres, and running south, sixty-four degrees east, four hundred twenty-four rods to the south-west corner of Henry Wheeler, Esqr. his fivety acre lott; thence running north, twenty-five degrees and an half, east, in Wheelers line one hundred twenty-four rods to a stake; thence west north-west fourteen rods; thence north, twenty-six degrees west, one hundred forty-six rods, to a stake in Hides line; thence west, south-west, twenty-four rods to a stake in the line of Tings hundred acres; then south one degree and half east, ninety-nine rods, to a stake; then north one degree and an half east one hundred twenty-five rods, by Tyngs head line, to a stake; thence north one degree and an half west nine rods and an half, to Capt. Moses Pearsons line; thence west one degree and an half, south, by sd Pearsons head line of his fivety acre lott; one hundred and

Waldo Samuel

five rods, to Daniel Godfreys thirty acre lott; then north twenty eight degrees west thirty four rods on sd Godfreys line to a stake; then south, south-west thirty six rods to the southerly corner of sd Godfreys seventy acre lott; then west north-west fivety four rods, to sd Godfreys westerly corner; thence south, south west, twenty-one rods, to the stake first mentioned; deducting therefrom thirty acres laid out to James Dunneran on the 16 Sept: 1729 by the proprietors comittee, there will remain to the sd Walde one hundred eighty six acres and four rods, being to satisfy which, is hereby granted to him accordingly to satisfye the grants following;- one ten acre lott of meadow, heretofore laid out to Thos. Cummins;- one ten acre lott to James Milk, and another ten acre lott to Moses Pearson; being thirty acres which the sd Walde purchased of sd Pearson and James Dunevan, and were laid out within the bounds aforesd, or on land near adjoyning thereto, which is otherwise appropriated;- Sixty acres of land, being to compleat the hundred and four acres heretofore granted to Jas Cunnick, to whom sd Walde is assignee; eighty nine acres thereof, in lieu of eighty nine acres laid out to Thos. Westbrook, Esqr. on the northerly side of Long Creek, fifty two thereof, being in the right of Robert Corbin, allowed to Thomas Jones; and thirty seven acres, being pars of the hundred sold Charles Frost, Esqr. by the comittee for the proprietors, which eighty nine acres was sold by sd Jones and Frost to the sd Westbrook, and by sd Westbrook to Samll Shilling, who has assigned the same to sd Walde. the same lying on Munjoys old claim, to be laid out in common lands in Falmouth, the sd Walde disclaiming any pretention to sd lands on Long Creek, by virtue of the proprietors grant aforementioned; the sd eighty nine acres is accordingly removed and confirmed to him as now laid out;- provided it ought to be removed;- also, seven acres and ten rods, being pars of thirty acres formerly laid out to Solomon Pike, on the north east side of Presumpscot river, being called lott No. 9. which interferes with an old claim of Dunhams on sd river, which old claim is the property of sd Walde, who disclaims any pretention thereto by virtue of the right of sd Solomon Pike;- provided the sd one hundred eighty six acres, and ten rods interferes not with any former grants of the proprietors;- provided there is not more than two hundred and sixteen acres and ten rods contained in the first bounds, or tract mentioned; and that the several tracts herein mentioned ought to be removed as interfering with prior rights, or old claims; and that the sd Walde is the right owner of the several tracts herein mentioned to be removed. Witness our hands, this 30th day of Septr 1748.

Charles Frost
Jay Fox
John Brown
Robert Thorndike
} Proprietors Comittee

Rec'd Sept. 30th and recorded by Jay Fox, Prop. Clerk

Sd Walde hereby relinquish all right and pretence to ye removed land within mentioned as laid out by the Proprietors Comitte saving any old claim.
S. Walde.

Walde Samuel

Laid out to Samll Walde Esqr. two hundred fifety-six acres and ninety one rods of land in the township of Falmth, beginning at a Stake Standing north twenty-three degrees and an half, east one hundred and sixty rods from the north-westerly corner of one hundred and four acres formerly laid out to Joseph Emerson, near the Duck Pond; thence running east twenty-three degrees and an half, south two hundred and eight rodds and an half, to a stake, and from sd stake and ye stake first mentioned, to run north twenty-three degrees and an half, east till the quantity of two hundred fifety six acres and ninety one rodds be made up; provided it be free from former grants; the sd two hundred fifety-six acres and ninety one rodds being to satisfy for the following grants: one hundred and four acres, being the comon right allowed to Samll Ingersol, decd, an ancient Settler in this town under President Dunforth, of which only thirty acres has been laid out, which being in lands before laid out, at Maiden Cove; the sd Walde quit-claiming the same to the propriety; one hundred acres heretofore laid out to Henry Wheeler, Esqr, at the Pine Swamp westward of the road leading from Capissick to Presumpscot river, the bounds of which being much perplexed and uncertain, the sd Walde relinquishes his pretention thereto, by virtue of the grant to sd Wheeler; twenty-two acres and one hundred and fifety rods being part of Solomon Pikes thirty-acre lott, formerly laid out to him, on ye north-east side of Presumpscot river, being called lott No. 4, which interferes with or lyes wholly upon an old claim, which Mr. Phineas Jones, decd, purchased, and afterwards Sold to sd Walde, lying below the Falls on sd river; fifteen acres and one hundred twenty-five rods, being in lieu of that quantity heretofore laid out to David Guston, being part of his thirty acre lott lying near Back Cove, which he sold to John Frott, of which the sd quantity of fifteen acres and one hundred and twenty-five rods, appears to have been before laid out on the rights of Moses Gould, at or near Back Cove aforesd; and two acres and sixty rods, being the half of four acres and one hundred and twenty rods which Edward and John Tyngs; twenty-five acres and an half on the South side the Fore river, interferes with Silvanus Davis's old claim; also eleven acres and seventy-six rodds, being one-third part of thirty-four acres and sixty-eight rods, being part of one hundred sixty-three acres heretofore laid out on the Southerly Side Fore river, to the aforementioned Edward and John Tyng, who sold the half of the sd twenty-five acres and an half, and the third part of the sd one hundred sixty-three acres, to Capt. John Wate, which several tracts of land the sd Walde claimed, as assignee to the sd Samll Ingersal, decd, Henry Wheeler, Esqr, Solomon Pike, decd, John Frost and John Wate; and relinquishes all claim or pretence to the said one hundred acres, the sd twenty two acres, and one hundred and fifty rods; the sd fifteen acres and one hundred and twenty-five rods; two acres and sixty rods; and the sd eleven acres and seventy-six rods, as heretofore laid

out, and as afore described; and the first mentioned two hundred fifty-six acres and ninety-one rods is accordingly granted to him, by virtue of the affore-mentioned assignments; provided it interfere not with any former grants of the proprietors; and provided also, that an equivelent has not already been given for the four last mentioned tracts, interfering with the other lands aforementioned; provided there is not more then two hundred and fivety-six acres and ninety-one rods, contained within the bounds first mentioned and hereby proposed to be laid out; and that the grants herein mentioned have not heretofore been laid out; and the other several tracts mentioned and to be now removed, ought so to be as on old claims, or otherwise interfering with prior rights; and that the sd Waldo is the right owner of the several tracts to be removed, and of the grants mentioned.

Witness our hands, this 30th day of Septr, 1748.

Charles Frost
Jay Fox
John Brown
Robert Thorndike
} Proprietors Comittee

Recd Septr 30th, 1748, Recorded by Jay Fox, Prop. Clerk.

Snow John

Granted and laid out to John Snow, twenty-six acres and thirty four perches of land lying in the township of Falmth, and on the northerly side of Presumpscot river; the same being in lieu of a part of a forty-three acre lott granted to John Curtis, late of Falmth, decd, and proved to be on claimed land; so much as above sd the sd Snow being an assign to the sd Curtis; and the land now laid out is bounded as followeth (viz): beginning at the most westerly corner of sixty acres of land laid out to Timothy Worster, Nov. 20th, 1732, as may appear by the records of Falmth, refference thereto being had; and from thence N. west, thirty-nine rods and fourteen links, to a stake; and thence north-east-one hundred and ten rods, to a stake; thence south-east, thirty-nine rods and fourteen links, to a stake; thence south-west, one hundred and ten rods, to the first bounds mentioned; provided the same be free from former grants; and do not exceed the quantity of acres; and the sd Snow do give to the proprietors all his rights to the land taken off by older grants.

Dated at Falmth, April ye 7th, 1742.

Joshua Moody
Samll Moody
John Bailey
Stephen Jones
} Propr's Comittee for Laying out Lands in Falmth

Recd Aprl 9th, 1750, Recorded by Jay Fox, Propr's Clerk

I do hereby relinquish all right and pretence to the removed land within mentioned, as laid out by the proprietors Comittee, saving my old claim.
S Waldo

Jones, Jonas

Laid out to Jonas Jones, as assign to Jay. Dimick late of Falmth, decd, in the township of Falmth, fifety acres of land to the north-west of the great pich-pine plane between Stroudwater and Presumpscot mills, bounded as followeth, viz: beginning at the westerly corner of about one hundred acres that belongs to the heirs of Phineas Jones late of Falmth, decd.; sd hundred acres being the remainder of the land that was laid out to the decd. whereoff he sold to Nelson Radcliff and Jemuell Hicks: then South six degrees and thirty minutes west one hundred and twenty-four rods; then South fifety-five degrees thirty minutes east one hundred and Sixteen rods; then South twenty degrees thirty minutes east forty-one rods; then west twenty degrees thirty minutes South thirty rods: then north twenty degrees thirty minutes west thirty rods; then north fifety-five degrees thirty minutes west one hundred and thirty-seven rods; then north Six degrees thirty minutes east Sixty three rods, then east Six degrees 30 minutes north, eight rods and nineteen links, then north six and thirty minutes east eight rods; then east Six degrees thirty minutes South twenty-one rods and Six links to the first bounds mentioned; sd fifety acres is to Satisfy for the one half of the ten, thirty and sixty acre lotts belonging to sd Dimmickes right; provided the right be not laid out before; and sd Jones be a proper assign; and be free from former grants, and be no more then fifety acres within the bounds before expressed.

Dated at Falmth. June ye 25, 1746.

Joshua Moody, John Bailey, Sam^{ll}. Moody } Propr^{s} Comittee for Laying out Lands

Recd Nov. 20th 1750. Recorded pr. Jay. Fox Propr^{s} Clerk

Tuck, George

Laid out to George Tuck, Sixty acres of land in Falmth, and on the north-east side of Presumpscot river bounded as followeth: beginning at the most southerly bounds or corner of ninety acres laid out to Edmond Mountford; thence South twenty-five degrees east two hundred and twenty three rods (adjoining on one hundred and seventeen acres laid out to Phineas Jones, to a Stake); thence north thirty-three degrees east twenty rods, to a Stake; thence north-west nine degrees west one hundred ninety-three rods, to the first bounds mentioned, - allowing four acres within the bounds, for so much of a ten acre lott of meadow included within said boundaryes before mentioned, - which meadow was laid out to said Tuck and Sam^{ll}. Staples, which Sixty acres is for the Sixty acre lott belonging to the right of Peter Morrill; - provided that the sd Sixty acre lott, nor no part thereof belonging to said rights, has been laid out before; and there be not more than Sixty acres included in the aforesaid bounds, - exclusive of what is taken in of said

meadow lott aforesd, and free from former grants. — Dated at Falmth May 21 A. D. 1739.

Joshua Moody } Propr's Comittee
John Brown } for
Stephen Jones } Laying out of Lands.

Rec'd March the 1st 1750. Recorded pr Jay Fox, Propr's Clerk.

Jones Jonas

Laid out to Jonas Jones, six acres of land in the township of Falmth and on the easterly side of Pursumscot river, and is bounded as followeth, begining att the most northerly corner of thirteen acres of land this day laid out to Ebeneyer Gustan; thence South sixty-seven degrees west, twenty-six rods, to a stake; thence South fifteen degrees and thirty minutes east, seven rods, to a stake; thence South sixty-seven degrees and thirty minutes west, thirty rods, to a stake; thence north seventy-five degrees thirty minutes west seventeen rods, to a stake; thence South twenty-two degrees and thirty minutes east, nineteen rods to a stake; thence South sixty-seven degrees and thirty minutes east fourteen rods to a stake; thence South twenty-six degrees and thirty minutes west fifteen rods to a stake; thence east fifteen degrees north, nineteen rods to a stake; thence north thirty-two degrees east seventeen rods, to a stake; thence north thirty-seven degrees east, forty eight rods to ye fist bounds mentioned; it being in lue of six acres this day quited to the proprietors committee which he bought of George Knights, and was laid on a former grant; provided there be no more six acres within the aforesaid mentioned bounds; and be free from former grants. Dated att Falmouth, February 18th A. D. 1744.

Joshua Moody } Propr's Comittee
John Bailey } for
Stephen Jones } Laying out of Lands.

Rec'd March 12th 1750, and recorded by Jay Fox, Propr's Clerk

---

Dabney Robert

Laid out to Robert Dabney, thirteen acres of land in the township of Falmouth, and on the easterly side of Pesumscott river, and is bounded as followeth, viz: beginning at a white oak tree standing in the most South-westerly corner of ninety acres of land laid out to James Wyman; thence South east thirty-three rods, to a stake; thence north-east, five rods, to a stake; thence South-east thirty-two rods, to a stake adjoyning to Benjamin Blackston's land, thence South fifty-six degrees and fifteen minutes west eighty-three rods to a stake adjoyning Capt. Nathaniel Jones, his land; thence north eleven degrees and fifteen minuts east five rods, to a stake; thence north sixty-five degrees east fourteen rods to a stake; thence north six degrees east seventy five rods, to the first bounds mentioned; ten acres of which is laid out to him, as assign to Richard Coller, late of — dec'd;

being in lieu of ten acres he this day quited to the proprietors Committee of the easterly end of the Sixty acre lott that belonged to sd Collet right being laid out on Land formerly laid out to James Burton; the other three acres is in lieu of sd Collets three acre lott which was taken away by Mainjoys heirs being laid out on Mainjoys Neck; provided there be no more then the quantity mentioned within the bounds, and be free from former grants.

Dated at Falmouth Feb. 16th. 1744.

Joshua Moody } Proprs Committee
John Bailey } for
Stephen Jones } Laying out Lands.

Recorded by Jay For Proprs Clerk May 12. 1750.

---

53 Laid out to Benj: Winslow on the right of Willm Davis, of Falmth Sixty three acres of land lying in the township of Falmth bound- ed as followeth, beginning on ye southerly side of Presumpsect river at the norwest corner of Willm Pepperell Esqrs land; thence running South forty three degrees west two hundred and twenty four rods to James Goddards land; thence north thirty eight degrees west thirty six rods to James Winslows land; thence east thirty eight degrees South forty rods to a stake, thence South thirty eight degrees east five rods to a stake; thence north thirty three degrees east ninty three rods to a white pine tree marked standing by ye river; thence as the river runs to the first bounds men- tioned; sd Land being for sd Willm Davess Sixty acre and three acre lotts; provided the same be free from former grants and no more contain- ed than Sixty three acres within the above mentioned bounds. Winslow Benjamin

Dated at Falmth Septr 9th 1743.

Joshua Moody } Proprs Comittee
John Brown } for.
John Bailey } Laying out Lands.

Recorded by Jay For Proprs Clerk Augst 17th 1752.

Laid out to the right of Mark Rounds, one hundred and three acres of land in the township of Falmouth, beginning at the norwest corner of sd township, Rounds Mark
to run down N.E. bounded on the dividing line of said Falmouth and North Gar- mouth, one hundred and three rods and bounded on the head line of said town holding the same breadth until it makes up the quantity of one hundred and three acres; provided the same be free from former grants. Dated at Falmouth. November 14, 1760.

Moses Pearson
John Brown } Propts Comttee
Robert Thomdike

Recd Nov 15th 1760 & recorded from the original.
p Stepn Longfellow, Propts Clerk.

Cromwell, Joshua

Laid out to the right of Joshua Cromwell, ninety three acres of land in the township of Falmouth, beginning at the north east corner of one hundred and three acres this day laid out to the right of Marke Rounds, on the dividing line betwixt North Yarmouth and Falmouth, at the N.W. corner of said town, and to run down N.E. by sd line, ninety three rods, and to extend South westerly, bounded on said Rounds, his lot, holding the same breadth until ninety three acres be made up; provided the same be free from former grants. Dated at Falmouth the 14 day of November, 1760.

Moses Pearson
John Brown
Robert Thorndike
} Propis Comtee

Recd Nov. 15th, 1760, & recorded from the original, p Step. Longfellow, Propis Clerk.

Jones, Jonas

Laid out to Jonas Jones, nine acres of land in the township of Falmouth, and lies near the great Fresh Meadow between Stroudwater and Presumpscot mills, and is bounded as followeth, viz: beginning at a Stake standing in the South westerly corner of sixty acres of land laid out to James Barbour, thence South west twenty six rods to a Stake; then South-east thirty rods; then north twenty three degrees east twenty seven rods to a Stake; then east four degrees South forty five rods, to a Stake; then north west and by north, thirty nine rods; then west twenty two degrees thirty minits South forty three rods to the first bounds mentioned; it being in lieu of nine acres of land out of his hundred acres that was laid on Land belonging to Samuel Waldo Esqr. adjoining the County road; provided there be that quantity on Sd Waldo's land, and be free from former grants, and be no more than nine acres within the aforementioned bounds, inclusive of the road.

Dated at Falmouth, June the 28th, 1745.

Joshua Moody
John Bayley
Samll Moody
} Propis Comtee for Laying out Lands

Recd July 24th, 1761 and recorded p Step. Longfellow, Propis Clerk.

Thorndick, Ebenezer

Granted and laid out to Ebenezer Thorndick as assign to George Tuck in the right of Peter Morrill forty acres of land, lacking twenty poles, lying and being in the township of Falmouth, whereof about thirty acres is bounded as followeth, viz: beginning at the South-west corner bounds of Robert Thorndike's five acre lot, thence north west fifty rods, to Joseph Mariners thirty acre lot to a birch tree; and from thence South-west, about fifty rods, to meet Edward Smalls line; from thence South South east, or the course of the ministerial lot including all the common

land that may be found between Thomas Woodberys, Benjamin Thrashes, and the ministerial lotts, till thirty acres be compleated, and the remainder of the said forty acres be the same, more or less, that may not be found between the aforementioned lots to be common lands, to be bounded as follows, viz: beginning near the south-west corner of the ministerial lot, on Jordan's line; thence running north-west, fifty rods; and thence west, till the whole complement be made up between a west course and Jordan's west line; provided the same be free from former grants. Dated at Falmouth the eighth day of August, Annoy. Domini, one thousand seven hundred and fifty-five

John Brown
Robert Thorndike
John Waite
} Propr's Comtee for Laying out Lands in the town of Falmouth

Received May 12th, 1765, & recorded from the original ℘ Stepn. Longfellow, Propr. Clerk.

Laid out to Timothy Woster, on the right of George Clark, sixty acres of land lying in the township of Falmouth, bounded as followeth: beginning at a red oak tree marked, standing by the mouth of a brook, and on the north side of Presumpscot river; thence north-west, one hundred and sixty rod, to a stake; thence north-east, sixty rods, to a stake; thence south-east a hundred and sixty rod, to a stake by the side of Presumpscot river; thence up the river river, south-west, sixty rods, to the first bounds mentioned; if the same be free former grants. Woster, Timothy ✓

Dated in Falmouth, November 20th, 1732.

James Winslow
Thomas Haskell
Moses Pearson
} Propr's Comtee for Falmouth

York, ss. Received Jany. 3rd, 1732, and recorded with the Records for Deeds, &c. in said County. Libo. 15, Folo. 163.

Attest: Jos. Moody, Regr.

Received August 9th, 1765, & recorded from the original ℘ Stepn. Longfellow, Propr. Clerk.

---

33 Laid out to the Reverend Mr. Benjamin Allen, of Falmouth, one hundred and four acres of land in said township, and on the north-west side of Presumpscot river, bounded as followeth: beginning at a stake, being the south-easterly corner of John Pollow's lot; thence north-east, one hundred and sixty rods, to a stake; thence north-west, one hundred and four rods, to a stake; thence south-west, one hundred and sixty rods, to a stake; thence south-east one hundred and four rods, to the first bounds mentioned; it being for his one acre, three acre, ten acre, thirty acre, and sixty acre lotts, belonging to the right voted him by the proprietors of the common and un- Allen, Benjamin

first course, therefore it is recorded over again.

divided lands of said town; provided it be free from former grants, and a leaving a road through the same, where the town shall see fit, if requested.

Falmouth, March ye 26, 1744. Joshua Moody } Propirs Comtee
Recorded in the Propirs Records for } John Bayley } for
Falmouth, Libr 1st, Folo 361. } Stephen Jones } Laying out Lands.
Recorded December 29th A.D. 1770 p Stefn Longfellow, Propirs Clerke.



First Parish Ministerial Lot

Laid out for the use of the Congregational Ministry, in the first parish in Falmouth, in the County of Cumberland, sixty one acres of land, bounded as follows: beginning at the south west corner of a ninety acre lot granted to John Pollow: thence running south east, forty rods, adjoining said Pillow's lot; thence south west one hundred and fifty six rods; thence north west sixty nine and a half rods; thence north east one hundred and twenty rods; thence south east twenty nine and one half rods; thence north east, thirty six rods to the first mentioned bounds, as appears by the above plan; provided it do not interfere with any former grants

Moses Pearson } Comtee
John Brown }
Robert Thorndike }

Read March 22d 1770 and recorded p Stefn Longfellow, Propirs Clerke.

Jones. Phinehas

Laid out to Phinehas Jones as assign to Robert Greeson four acres of land in the town of Falmouth, adjoining to Muscle Cove Stream beginning at the corner of Mr. Samuel Bucknams hundred acres of land, which he bought of the heirs of Samuel Pick late of Falmouth, deceased, being the northerly corner standing by Muscle Cove Stream; thence south west, till it meets with the line of thirty acres laid out to Capt. Benjamin Larraby; and from these two comes to run by Muscle Cove Stream, one side and north west on the other side till it compleats four acres, making a square head, south west and north east, which four acres is for the one and three acre lotts belonging to ye said Greesons right; provided the same be free from former grants.

Dated at Falmouth Jany 29, 1734/5.

Joshua Moody, Edmund Mountfort, John East } Prop. Com^tee for Laying out Lands

Recd February 15, 1774 and recorded from the original, p Step^n Longfellow, Cler.

Jones Phinehas

Laid out to Phinehas Jones as assign to Jonathan Orris, a small tract of land, containing about five square rods; and is that tract of land lying between the house late in possession of Thos Haskell now in possession of Mr. Edmund Bowman, and the Street that leadeth from Clay Cove to Capt. Moody's and King Street; and is bounded as followeth: beginning at the southerly corner of the said Haskell's fence, standing next to Kings Street; thence running nearest South-east as King Street runs, forty-five feet to where the Street crosses that goes from Clay Cove to Capt. Moodys; and from them two corners, to run east, thirteen degrees north thirty-five feet; which is for the one half of the house lott or were lott belonging to the said Orris, his right; provided it be free from former grants, and do not infringe on the Streets. Dated at Falmouth, Jany 30th 1734/5

Joshua Moody, John East, Edmund Mountfort } Propis Com^tee for Laying out Lands.

Recd February 15, 1774, and recorded from the original p Step^n Longfellow, Cler.

Jones Phinehas

Laid out to Phinehas Jones, as assigne to Robert Greeson, late of Falmouth deceas'd, ten acres of land lying in the township of Falmouth aforesaid, on the north-east side of Presumpscot river, and at the head of Squiderqussel Creek, lying on both sides; said creek beginning at the easterly corner of twenty acres of land laid out to James McCarlands: thence South-east fifty rods, or until it meet with the line of James Wymans ninety acres; and from them two corners to run South-west, until it compleat ten acres exclusive of the marsh and creek; provided it be free from former grants; which ten acres is for the ten acre lott belonging to the said Greesons right. Dated at Falmouth Jany 28, 1734/5.

Joshua Moody, John East, Edmund Mountfort } Propis Com^tee for Laying out Lands

Received February 15, 1774, recorded from the original, p Step^n Longfellow, Cler.

Jones, Phinehas

Laid out to Phinehas Jones, as assign to Henry Bailey, twenty acres of land, in the township of Falmouth and at a place call'd New Casco, beginning at the northerly corner of one hundred and twenty acres of land laid out to Benja-

jamin Blackston which land was Sold him by the town; thence north west thirty five rods to a Stake; thence South west ninety two rods to a Stake; thence South east thirty five rods to the westerly corner of the aforesaid hundred and twenty acres; thence north east, ninety two rods, to the first bounds mentioned; which is for twenty acres of the thirty acre lott belonging to said Bayley's right; provided the same be free from former grants. Dated at Falmouth, Jany. 30th, 1734/5.

Josh. Moody, John East, Edmund Mountfort } Propis Comtee for Laying out Lands

Recivd Feby. 15, 1774. & recorded from the original, p Steph Longfellow, Clerk.

Jones Phinehas

Laid out to Phinehas Jones as assign to Dennis Norrough, late of Falmouth, deceased, three acres of land, lying in the township of Falmouth, adjoining on the South west side of Muscle Cove; thence bounded as follow th: beginning at a Stake which is the north westerly bounds of four acres laid out to the right of Robert Greeson, thence up Muscle Cove Stream, to the South easterly corner of forty acres laid out to the said Jones as assign to Samuel Carr, and so to run back from those two corners, South west from the first and west, and by north from the last, untill it make three acres, leaving a Square head north west and South east, which is for the three acre lott belonging to the said Norroughs right; provided the same be free from former grants. Dated at Falmouth October the 21st, 1735.

John East, Phinehas Jones, John Brown } Propis Comtee for Laying out Lands.

Recivd Feby. 15 1774. & recorded from the original, p Steph Longfellow Clerk.

Jones Phinehas

Laid out to Phinehas Jones as assign to Thomas Page and John Parrel, one hundred and fifty six acres of land lying in the township of Falmt and on the northerly side of Presumpscot river, beginning at the lowermost corner in the crotch of Piscalaqua river of three hundred acres of laid out to John Tyng and Moses Pearson; thence west thirty four degrees north sixteen rods to a Stake; thence north sixteen degrees west one hundred and forty rods to the northerly corner of said three hundred acres; thence east eighteen degrees north one hundred forty four rods, to a Stake; thence north six degrees east one hundred and twenty rods, to the north westerly corner of Edmund Mountforts ninety acres; thence South east eleven degrees South one hundred and sixty rods to the South westerly corner of said Mountforts ninety acres; thence west thirty seven degrees South two hundred and eight rods to the uppermost corner of Jacob Sawyers ninety acres, to a Stake Standing

there by Piscataquis river; thence as Piscataquis river runs to the first bounds mentioned; the same being for the one, three ten, thirty and sixty acres belonging to the right of Thomas Page; and the one-half of the one, three ten, thirty and sixty acres, belonging to the right of John Parrot; provided the said lands have not already been laid out to them, and the land be free from former grants and the lands comprehended in the bounds abovesd dont exceed the measure of one hundred and fifty-six acres. Dated at Falmouth, May 31st 1737.

Joshua Moody
Edmund Mountfort } Propr's Comtee for
Phinehas Jones } Laying out Lands.
John Brown

Recevd Feby. 15th 1774, & recorded from the original. p Stepn Longfellow, Propr's Clerk.

---

3 Laid out to Phinehas Jones, assign to Thomas Moseley sixty acres of land situated in the township of Falmouth, lying between Stroudwater and Presumpscot river, bounded as follows: beginning at a stake standing thirty-three rod, on a course north twenty-two degrees and a half west, from the northerly corner of sixty acres of land laid out to James Dowty; thence north twenty-two degrees and a half west, eighty-one and a half rod, to a stake adjoining on Ebeneyers and Cornelius Hall's land north forty-one and a half degrees east, thirty rod, to a stake, adjoining on land laid out to James Winslow; thence north seventy-eight degrees and a half east a hundred and one rod, to a stake partly joining to land laid out to John Clark; thence south eighty-three rods, to a stake partly joining to land laid out to Samuel Davis; thence south, sixty-seven degrees and a half west, ninety rod, to the bounds mentioned, adjoining to twenty acres land this day laid out to Andrew Gibbs, which is in the lieu of sixty acres that was laid out to said Mosley, near Long Creek, adjoining on John Cox, his sixty acre lott; and was so uncertainly bounded that it could not be known which way it lay; provided the same be free from former grants. Dated at Falmouth, December the 29th 1737.

Jones, Phinehas

Joshua Moody
John Bayley } Propr's Comtee for
Phinehas Jones } Laying out Lands.
John Brown

Recd Feby 15th 1774 & recorded from the original. p Stepn Longfellow, Propr's Clerk.

---

5 Laid out to Phinehas Jones, as assign to Ephraim Foster, sixty acres of land lying on the northerly side of Presumpscot river, beginning at the north-easterly rear corner of thirty acres of land laid out to said Jones, as assign to John Drinkwater; then running west twenty-five degrees north

Jones, Phinehas

thirty rods; then north twenty five degrees east four rods; then west twenty five degrees north thirty rods; then north twenty five degrees east ninety three rods, to the line of James McCauseland seventy acre lott; thence South east one hundred and sixty six rods, to Squittergussets Creek; then down the said creek ninety three rods, to the line of James McCauseland thirty acre lott; thence north twenty five degrees east sixty five rods to the north easterly corner of McCauselands thirty acre lott; then west twenty five degrees north thirty rods; then South twenty five degrees west, to the first bounds mentioned; the same being for the sixty acre lott belonging to the right of said Foster; provided it has not already been laid out; and this be free from former grants, and that the land comprehended in the above bounds don't exceed the measure of sixty acres, exclusive of the salt marsh, which is reserved out of this grant.

Dated at Falmouth June 1st, 1737

Joshua Moody
Phinehas Jones
Edmund Mountfort
John Brown
} Propr's Comtee for Saying out of Lands

Received February 15, 1774, & recorded from the original. p Stepn Longfellow, Propr's Clerk.

Jones, Phinehas

Laid out to Phinehas Jones, on the right of Thaddeus Clark, late of Falmouth, deceased, thirty eight acres and an half of land in the township of Falmouth lying between Presumpscot river and Stroudwater river; and is bounded as followeth: beginning at a stake which the easterly corner of one hundred sixty two acres of land laid out to said Jones, December the 27th, Anno Dom. 1737, and adjoining on land laid out to Jonas Jones; thence adjoining on said Jonas Jones, his land, South east, fifty seven rods, to a stake standing by the County road; thence South eleven degrees west, twenty two rods, to the corner of thirty acres of land now belonging to Mr. Samuel Waldo; thence west, seventeen degrees South one hundred and eighty rod to a stake standing in the line of the aforesaid hundred and sixty two acres laid out to said Phinehas Jones; thence adjoining on said hundred and sixty two acres, north, fifty degrees east one hundred seventy and seven rods, to the first bounds mentioned, which is for the one half of three fourth parts of the three, ten, thirty and sixty acre lotts belonging to said Clarks proprietors right. (allowance made in said measure for a road of four rods, to go thro' that part adjoining on Jonas Jones, his land,) provided the land bounded do not contain more than thirty eight acres and an half, with the allowance for the road, as above expressed; and it be free from former grants; and the part of Thaddeus Clarks right, before mentioned, has not been already laid out. Dated at Falmouth, May 13, 1738.

Received, February 15th, 1774, & recorded from the original, p Stepn Longfellow, Propr's Clerk

Joshua Moody
Moses Pearson
Stephen Jones
} Propr's Comtee for Saying out Lands

Laid out to Phinehas Jones as assign to Henry Bayley, ten acres of land in Falmouth, and at or near a place called New Casco and to begin at a stake which is the most northerly corner of a tract of land belonging to heirs or assigns of George Felt, deceased, which tract of land adjoins on the north easterly side of Musele Cove Stream; said stake standing by said Stream; thence north west, ninety one rod to a stake; thence adjoining on twenty acres of land laid out to Benjamin Blackston on Maines right, south, five degrees east fifty six rods to a stake; thence adjoining partly on forty acres of land laid out to Phinehas Jones, as assign to Samuel Carr, to the first bounds mentioned which is for the ten acre lott belonging to said Henry Bayleys right; provided the same be not laid out before, and said land be free from former grants. Jones, Phinehas

Dated at Falmouth Nov: 1st, 1730.

Joshua Moody, Stephen Jones, John Bayley } Propr Comtee for Laying out Lands

Received February 15th, 1774, Recorded from the original p Steph: Longfellow Propr Clerk.

Laid out to Phinehas Jones as assign to Robert Corbin, late of Falmouth, deceasd, thirteen acres of land, in two tracts or parcels, lying in Falmouth aforesaid and at or near a place called New Casco, and is bounded as followeth; beginning the one tract, at the lower corner of forty acres laid out to said Jones on Carrs right which corner stands on Musele Cove Stream; thence west ten degrees north, forty three rods to stake; thence south east, sixty four rods, to a stake; thence north east twenty two rods, to said Musele Cove Stream, or the meadow lying thereon; thence on said Stream and meadow, to the first bounds mentioned within which bounds is seven acres; the other tract containing six acres beginning at the most easterly bounds of ninety acres laid out to James Wyman; thence north east twenty three rods to a stake; thence north west twenty rods to a stake; thence adjoining on forty acres laid out to said Jones aforementioned, west ten degrees north forty two rods, to said ninety acres; thence adjoining on said ninety acres, to the first bounds mentioned, which thirteen acres is in part of the thirty acre lott belonging to said Corbin's right; provided it has not been laid out already; and there be not more than thirteen acres in the aforesaid bounds. Jones, Phinehas

Dated at Falmouth, November 30th, 1739.

Joshua Moody, Stephen Jones, John Bayley } Propr Comtee for Laying out Lands.

The six acres being the last tract within mentioned we judge to be good, the seven acres, the first mentioned tract we find before laid out to the right of Robert Greson and Dennis Denough; moreover, we find only one acre of

said seven acres due to said right of Robert Corbin, and that acre we lay out within the bounds of said land laid out to said Robert Greason, in lieu of one acre of said Robert Greasons, there being one acre too much laid out to said Greason's right. Falmouth, Feby. 14, 1774.

Enoch Freeman } Prop'rs Com^tee for { Theo. Bradbury
Step^n Longfellow } Laying out Lands { Benj^a Winslow

Receiv'd Feby. 13th 1774. & recorded from the original. p Step^n Longfellow, Prop'rs Clerk

---

Jones, Phinehas

Laid out to Phinehas Jones, as assign to John Rider, Nathl Whorfe and Jonathan Ores, one hundred and seventeen acres of land situate in Falmouth, and on the north-east side of Presumpscot river; and bounded as followeth: beginning the most southerly corner of ninety acres laid out to Edmund Mountfort; thence south twenty degrees west one hundred and fifty-four rods, to the most easterly corner of ninety acres laid out to Jacob Sawyer; thence south thirty three degrees west thirty-nine rods, adjoining on said ninety acres, to land laid out to Benjamin Ingersoll; thence south thirty-four degrees east, one hundred twenty and six rods adjoining on said Ingersoll's land, to thirty acres laid out to James Winslow; thence adjoining on said Winslow's land north thirty three degrees east, one hundred and seven rods, to the northerly corner of said thirty acres; thence east, thirty-three degrees south, forty rods, to the easterly corner of said thirty acres; thence north thirty-three degrees east fifteen rods to the southerly corner of sixty acres laid out to George Tuck; thence north, twenty five degrees west, two hundred twenty-three rods, adjoining on said Tuck's land, to the first bounds mentioned; there being an allowance of ten acres made within the said boundaries, for ten acres of meadow that is included in said boundaries laid out to said Tuck and Samuel Staples; which meadow is reserved and excepted out of this laying out; which hundred and seventeen acres is to satisfy three fourth parts of the one, ten, three, thirty and sixty acre lotts belonging to Nathaniel Whorf's right; and one third part of the one, three, ten thirty and sixty acre lotts belonging to the right of John Rider, and five-sixths of an half of the ten acre lott belonging to the right of Jonathan Ores; provided the aforesaid parts of the aforesaid lotts belonging to the aforesaid rights, hath not heretofore been laid out; and that there be not more than one hundred and seventeen acres, included in the aforesaid bounds, exclusive of the said ten acres of meadow; and free from former grants. Dated at Falmouth, May 21, A. D. 1739.

Joshua Moody } Prop^rs Com^tee
John Brown } for
Stephen Jones } Laying out Lands.

Receiv'd February 13th 1774, and recorded from the original.

p Step^n Longfellow, Prop'rs Clerk

Jones. Phinehas

Laid out to Phinehas Jones fifty-two acres of land (as assign to John Parret, late of Falmouth, deceased) lying in the township of Falmouth, and on the northerly side of Presumpscot river, being one half of one hundred and four acres of land laid out to Joseph Emerson, the 20th day of September Anno Domini, 1734 and was exchanged by Daniel Godfrey, assign to said Emerson with the committee of the proprietors of Falmouth aforesd as may appear by his deed thereof, dated the 27th day of December last past: the other half whereof belongs to John Foy, and is undivided; the whole hundred and four acres bounded as followeth: beginning at a pitch-pine tree standing in the back or rear line of Falmouth, where the said line strikes the Duck Pond, so called, which line runs South twenty-three degrees and an half west from the westerly corner of North Yarmouth, and from said pitch-pine tree to run east, twenty three and an half degrees south, one hundred and sixty rods, to a small white oak tree marked I.E. and from thence, south twenty three degrees and an half west, one hundred and twenty rods, to a stake and thence west, twenty three degrees and an half north one hundred and forty six rods, to a maple tree standing by said pond; thence to run by the pond, round a large cove, to the said pine tree, being the first bounds or however the said hundred and four acres may be butted and bounded or reputed to be butted or bounded; provided the same be free from former grants; which said fifty two acres is for one half of the one, three, ten thirty and sixty acre lotts belonging to the said John Parrets proprietors right; provided the same has not been already laid out. Dated at Falmouth Jany. 22d. 1738/9.

Joshua Moody } Prop.rs Com.tee
Moses Pearson } for
Stephen Jones. } Laying out Lands.

Recd. February 15th, 1774. Recorded from the original p. Steph.n Longfellow Prop.rs Clerk.

Jones. Phinehas

Laid out to Phinehas Jones, as assign to Sampson Pendlay and John Reder, one hundred and four acres situate in Falmouth, and on the north east side of Presumpscot river, bounded as followeth: beginning at a beach tree marked, standing between twenty and thirty rods, north-easterly from the upper dam on the north-west branch of Piscataqua river, which dam is about thirty or forty rods above the upper mills on said stream; which beach tree stands in the corner of three hundred acres of land sold by Joshua Moody, Esqr. John East and Phinehas Jones a committee for the proprietors of the common lands in Falmouth; and from said beach tree to run South west one hundred and four rods, adjoining on said three hundred acres, to a poplar tree marked; thence north-west adjoining on said lands, one hundred and sixty rods, to a heap of stones, thence north-east one hundred and four rods, to a maple tree marked; thence

South east adjoining on said three hundred acres, one hundred and sixty rods, to the first bounds mentioned; which is for two third parts of the one the three the ten the thirty and sixty acre lotts belonging to the right of Sampson Pendley; and one third of the one, the three, the ten, the the thirty and sixty acre lotts belonging to the right of John Rider; provided it be free from former grants; and the aforementioned parts of the before-mentioned lotts belonging to the before mentioned rights, nor any part of them hath been laid out before and that there be not more than one hundred and four acres contained in the before mentioned bounds and free from former grants.

Dated at Falmouth, May 21st 1739.

Joshua Moody } Propr's Comtee
John Brown } for
Stephen Jones } Laying out Lands.

Received February 15th 1774 & recorded from the original. p Stepn Longfellow Propr's Clerk.

Jones, Phinehas

Laid out to Phinehas Jones as assign to Robert Corbin, fifteen acres of land in the township of Falmouth; bounded as followeth: beginning at the westerly rear corner of thirty acres laid out to Richard Collar, deceas'd; which stands ninety rods from North Yarmouth bounds; thence north-west untill it meets with sixty acres laid out to Richard Pomeroy; and so adjoining on said Pomeroy's sixty acres, on the one side; and thirty acres laid out to the said Richard Pomeroy, and thirty acres this day laid out to sd Jones, south-westerly, untill fifteen acres be made up, which for the one half of the thirty acre lott belonging to sd Corbins right; provided it be free from former grants; and the said fifteen acres be not laid out before belonging to said right. Dated at Falmouth, March the 6th 1738/9.

Joshua Moody } Proprietors Comtee
Moses Pearson } for
Stephen Jones } Laying out Lands.

Received February 15th 1774 & recorded from the original. p Stepn Longfellow, Propr's Clerk.

Jones, Phinehas

Laid out to Phinehas Jones, as assign to Robert Corbin, late of Falmouth deceasd, thirty acres of land in the township of Falmouth, and is bounded as followeth: beginning at the easterly corner of thirty acres of land laid out to Ephraim Foster, at a place call'd New Casco, being the lott which said Foster now lives; said corner being by the Bay side: thence north easterly by the Bay side, thirty rods, or untill it comes to Richard Pomeroy's thirty acre lott; thence adjoining on said Pomeroy's lott, on the one side, and said Foster's lott, on the other side, north-west, untill thirty acres be made up; which is for the one half of the sixty acre

lott belonging to said Corbin's right; provided it be free from former grants; and the said half, the sixty acre lott has not been laid out before; allowing a road thro' said land, where it now goes. Dated at Falmouth March the 6th 1738/9.

Joshua Moody } Propr's Comtee
Moses Pearson } for
Stephen Jones } Laying out Lands.

Receivd February 15th 1774, & recorded from the original, p Stepn Longfellow, Propr's Clerk.

Laid out to Phinehas Jones, as assign to Henry Bayley, late of Falmouth, deceasd, four acres of land lying on the south east side of Squitergussel Creek, beginning at the westerly corner of ninety acres of land laid out to James Wyman; thence south-west, about two rods, to the side of the marsh; thence adjoining one side on the marsh and said creek, and the other side on said Wymans line of ninety acres north-east, untill the four acres be made up and compleated; which is for the acre and three acre lotts belonging to said Bayley's right; provided the same be not laid out and the land be free from former grants. Dated at Falmouth, Novr 28, 1739. Jones Phinehas

Joshua Moody } Propr's Comtee
Stephen Jones } for
John Bayley } Lay out Land.

Receivd February 15th 1774, & recorded from the original, p Stepn Longfellow, Propr's Clerk.

Laid out to Phinehas Jones, as assign to Philip Britton, late of Falmouth, deceasd, one acre of land, or flatts, lying in Falmouth, aforesaid, and on the Neck, where the town is settled, bounded as followeth; to begin at a stake standing on the lower side of Fore street, and in the line of the flatts that was granted to Benjamin Ingersoll, being the same which he sold to said Jones; said stake standing in the westerly line of Fish street; & thence about four rods fronting the lower end of of said Fish street, and adjoining on the end of said Fish street, easterly, to the land and flatts late belonging to Timothy Lindal, Esqr. and others; and thence to run, adjoining on the flatts late belonging to sd Lindal and others, on the one side, and adjoining on the flatts that was granted to Benjamin Ingersoll, on the other side, till one acre be made up and compleated; provided the same be free from former grants, which acre is for the acre lott belonging to the said Britton's proprietor's right. Dated at Falmouth, December 31st, 1740. Jones, Phinehas

Joshua Moody } Propr's Comtee
John Brown } for
Stephen Jones } Laying out Lands.

Receivd February 15th 1774, & recorded from the original, p Stepn Longfellow, Propr's Clerk.

Jones, Phinehas

Laid out to Phinehas Jones, fifty acres of land in the township of Falmouth, on the north-east side of Presumpscot river, about half a mile from Sacarappy Falls, bounded as followeth;- beginning at a stake standing by the north-easterly side of the road (as now cleared) which leads from Sacarappy Falls to the town New Marvelhead town, which stake stands in the line of one hundred acres of land which Moses Pearson sold to Isaac Ilsley and Isaac Ilsley sold the same to Samuel Waldo; and from said stake to run north-westerly by the said north-easterly side of said road untill it makes the true breadth sixty rods, to a stake, and from the first mentiond stake to run back from said road, adjoining on said Waldo's hundred acres, and one hundred and twenty-two acres laid out to Joseph Bayley, and a course north twenty-six degrees east, on the other side, untill fifty acres be compleated;- which is for fifty acres, in part of ninety acres granted by the proprietors of the common and undivided lands in Falmouth to Stephen Jones, last, Feby, as may appear by the said proprietors records;- provided it be free from former grants; and said grant be not laid out before. Dated at Falmouth, November 16th, 1741.

Joshua Moody, John Bayley, Stephen Jones } Propr's Comtee for Laying out Lands.

Received February 15th, 1774, I recorded from the original, p Stepn Longfellow Propr's Clerk.

Waldo Saml. Heirs of

Laid out at the request of the heirs of the late Brigadier General Samuel Waldo, Esqr, deceasd, one acre and one hundred and eight rods of land, on the Neck, so called, in Falmouth, in the County of Cumberland, bounded, beginning at the easterly corner of a house lot formerly laid out to James Mills; thence running north, fifty-eight degrees thirty minutes east, adjoining Middle street, or as the same runs, one hundred and eighteen feet, to the southerly corner of Fiddle lane so called, thence by that lane, north-west, five hundred and ten feet to land in possession of Ebeneyer Gustin; thence south fifty-eight degrees thirty minutes west, one hundred and fifty-five feet, to a post in the fence; thence south fifty degrees west fifty-three feet to a post; thence south forty-one degrees thirty minits east by land belonging to the Honble. John Erving, Esqr. one hundred and forty feet, to the head of said James Mills's house lot;- thence north fifty-eight degrees thirty minits east, ninety-one feet, to the northerly corner of that lot; thence south-east by the north-east side of that lot, three hundred and sixty-three feet, to the first bounds. The above being in full for a house lot, to the right of William Rogers, and a house lot to the right of John Jordan, and in lieu of so much formerly laid out but taken away by Gorham line;- provided the above be free from former grants and layings out.

Dated at Falmouth January 31. 1774.

Enoch Freeman, Theo. Bradbury, Stepn Longfellow, Benja. Winslow, Joseph Noyes. } Proprietors Comittee for Laying out Lands.

At a legal meeting of the Proprietors of the comon and undivided lands in the township of Falmouth, in the County of Cumberland, held at said Falmouth May 5th. 1774, the within laying out was allowed, approved of and confirmed by the Proprietors.

Attt. Stepn Longfellow, Propr. Clerk.

Recd May 9th, 1774, and recorded from the original, p Stepn Longfellow Propr. Clerk

---

Bradbury, Theophs

Laid out to Theophilus Bradbury Esq. on his own right, two acres of land and flatts, in Falmouth, in the County of Cumberland, bounded beginning at a stake standing on the South easterly Side of the road or Street leading from the bottom of Fish Street to and by the widow Cottons dwelling house, and at the westerly corner of a lot of flatts laid out to Benjamin Ingersoll April 12, 1728; - Supposing that lot to be twenty-four rods wide, and the north easterly Side thereof to extend north easterly as far as the South westerly Side line of Fish Street aforesaid; and from said Stake extending up said Street or road first mentioned, and adjoining the same, so far as to make the lot hereby intended to be laid out, sixteen rods in breadth, to a Stake; and from these two bounds to extend from said Street to the Channell of Fore river, on a course South, twenty Six degrees east; - provided the same be free from former grants and layings out; - being in part of his three acre lot, belonging to his right. Dated at Falmouth January 17th. 1774.

Enoch Freeman, Theop. Bradbury, Stepn Longfellow, Benja. Winslow, Joseph Noyes. } Propr. Comittee for Laying out Lands.

At a legal meeting of the Proprietors of the common and undivided lands in the township of Falmouth in the County of Cumberland held at said Falmouth May 5th. 1774, the foregoing laying out was allowed, approved of, and confirmed by said Proprietors.

Attt. Stepn Longfellow, Propr. Clerk.

Recd May 9th, 1774, and recorded from the original, p Stepn Longfellow, Propr. Clerk.

Bradbury, Theophs

Laid out to Theophilus Bradbury, Esq. on his right, one hundred and two acres of land in Falmouth, in the County of Cumberland, bounded, beginning at the South-westerly corner of twenty acres laid out on John Ingersolls right at the request of Moses Pearson, Esqr. at Windham line; thence running South Sixty eight degrees east one hundred and fourteen rods, adjoining said twenty acres, to a stake; thence South twenty-two degrees west one hundred and fifteen rods, to a stake in the side line of twenty-four acres and a half of land laid out to Samuel Waldo, Esqr.; thence South seventy-three degrees and four

minds west by that lot one hundred and thirty rods to Presumpscut river; thence up and by the river as the same runs to Windham line: thence by that line north twenty five degrees east one hundred and thirty-one rods to the first bounds; provided the same be free from former grants and layings out.

Dated at Falmouth Feby. 16. 1774.

Enoch Freeman, Theop. Bradbury, Stephn Longfellow, Benja Winslow, Joseph Boyes } Propr's Committee for Laying out Lands.

At a legal meeting of the Proprietors of the common and undivided lands in the township of Falmouth in the County of Cumberland held at said Falmouth May 5th 1774 the foregoing laying out was allowed, approved of, and confirmed by said Proprietors. Att. Stephn Longfellow Propr's Clerk

Recd May 9th 1774 and recorded from the original. p Stephn Longfellow Propr's Clerk

---

Robinson, John

Laid out at the request of John Robinson of Falmouth in the County of Cumberland gentleman, thirty-nine acres of land in said Falmouth, bounded beginning at a Stake standing in the dividing line between Falmouth and Windham, two hundred and thirteen rods distant in a course north twenty five degrees east from the north west corner of 104 acres laid out to the right of Joseph Wallis: thence running by that line, viz't north twenty five degrees east one hundred and five rods, to a stake; and from thence South sixty eight degrees east, to Duck Pond; and also from the first Stake south 65° east to the said Pond, and bounded by the pond on the other side, twenty three acres thereof being in lieu of so much of John Pollivers 50 acre lot, which was laid out on an old claim of John Wallis, which the said Robinson quit-claims to the proprietors. The other sixteen acres is in lieu of so much of Nathaniel Jordans 50 acre lot, interfered with by Joshua Woodburys 60 acre lot. Provided the above be free from former grants and layings out. Dated at Falmouth May 5th 1774.

Enoch Freeman, Theo Bradbury, Stephn Longfellow, Benja Winslow, Joseph Boyes } Propr's Committee for Laying out Lands

At a legal meeting of the Proprietors of the common and undivided lands in the township of Falmouth in the County of Cumberland held at said Falmouth May 5th 1774 the foregoing laying out was allowed, approved of, and confirmed by said Proprietors. Att. Stephn Longfellow Propr's Clerk

Recd May 11th 1774 and recorded from the original. p Stephn Longfellow Propr's Clerk.

Longfellow, Stephen

Laid out to Stephen Longfellow Esqr on his right four acres of land and flatts in Falmouth in the County of Cumberland, bounded, beginning at a stake standing in the southerly corner of said Longfellows land whereon he now dwells,

in the first run of water a little to the eastward of the late Major Moody's late dwelling house; thence running north twenty-five degrees fifteen minutes west thirty-eight rods and ten feet, adjoining John Hancock, Esqr's land; thence north seventy-eight degrees forty-five minutes east, eight rods and an half adjoining the Rev'd. Thomas Smith's land; thence south, twenty-eight degrees east, twenty-nine rods and five feet, adjoining land now in possession of Benjamin Pettingell; thence running south, twenty-seven degrees thirty minutes west twelve rods and five feet, by the road fronting the river, to the first bounds;- the above is the upland;- the flatts adjoin the South-easterly side of the road aforesaid, directly opposite the upland aforesaid, of the same width, vizt. twelve rods and five feet, and to extend from said road to the channell of the river, keeping that width upon a course south twenty-seven degrees east;- provided the same be free from former grants and layings out;- and it is for his one and three acre lots, belonging to his right.

Dated at Falmouth January 17th. 1774.

Enoch Freeman, Theop. Bradbury } Prop^rs. Com^tee
Step^n. Longfellow, Benja. Winslow } for
Joseph Noyes. } Laying out Lands

At a legal meeting of the Proprietors of the common and undivided lands in the township of Falmouth, in the County of Cumberland held at said Falmouth May 5th. 1774, the foregoing laying out was allowed, approved of, and confirmed by said Proprietors. Att. Step^n. Longfellow, Prop^rs. Clerk

Received May 11th. 1774, and recorded from the original ℘ Step^n. Longfellow, Prop^rs. Clerk

---

Longfellow, Stephen

Laid out to Stephen Longfellow, Esqr. on his right, one hundred acres of land in Falmouth, in the County of Cumberland,- bounded, beginning at the most north corner of John Pollow's ninety acre lot; thence north-east one hundred and two rods, to a stake; thence north-west one hundred and sixty rods to a stake; thence south west one hundred and two rods, to one hundred and four acres of land laid out to Richard Cutt, Esq.; thence south east by that land, and Jeremiah Jordan's one hundred acres, to the first bounds,- exclusive of the road through the same;- being for the ten thirty and sixty acre lotts belonging to said right;- provided the same be free from former grants and layings out. Dated at Falmouth, January 28th. 1774.

Enoch Freeman, Theo. Bradbury } Prop^rs. Com^tee
Step^n. Longfellow, Benja. Winslow } for
Joseph Noyes } Laying out Lands.

At a legal meeting of the Proprietors of the common and undivided lands in the township of Falmouth, in the County of Cumberland, held at said Falmouth, May 5th. 1774, the foregoing laying out was allowed, approved of, and confirmed by said Proprietors. Att. Step^n. Longfellow Prop^rs. Clerk.

Received May 11th. 1774, and recorded from the original ℘ Step^n. Longfellow Prop^rs. Clerk.

Parker, Elisha

Laid out to the right of William Elwell at the request of Elisha Parker, eight acres of land in Cape Elizabeth, formerly Falmouth, part of the commons belonging to the proprietors of Falmouth, bounded, beginning at the Southerly corner of thirty acres of land laid out to William White, thence south-west eleven rods to sixty acres laid out to Joseph Cobb, thence north-west one hundred and sixteen rods and a half to a stake, thence north-east eleven rods to said Whites lot, thence South-east adjoining said lot, to the first bounds, being in lieu of so much of the twelve acres and a half formerly laid out, which was in an old claim of John Wallis quitted to the proprietors by said Parker this day January 19th, 1774.

Enoch Freeman, Theo. Bradbury, Benja. Winslow, Joseph Noyes. } Propr. Comtee for Laying out Lands.

At a legal meeting of the Proprietors of the common and undivided lands in the township of Falmouth, in the County of Cumberland, held at said Falmouth, May 5th, 1774 the foregoing laying out was allowed, approved of, and confirmed by said Proprietors. Attd. Stepn. Longfellow, Propr. Clerk.

Recd May 12th, 1774, and recorded from the original, p Stepn. Longfellow, Propr. Clerk.

Dyer, Henry

Laid out at the request of Henry Dyer, seven acres and a half of land in Cape Elizabeth in the County of Cumberland, part of the common lands belonging to the proprietors of Falmouth in said County, bounded, beginning at the westerly corner of John Sawyers ten acre lot, thence running north-west ninety-two rods, adjoining the end of John Bracons ninety acres to the northerly corner thereof, thence north-east twenty six rods to a stake, thence South thirty degrees east adjoining partly on John Mariners twelve and a half acres, to the first bounds, six acres thereof being in lieu of so much of Samuel Ingersolls thirty acre lot taken away by said John Browns said ninety acres and one acre and a half, the residue thereof being so much sold him the said Henry Dyer, this day, by the Proprietors Committee for selling lands;- provided the same be free from former grants and layings out. Dated at Falmouth, January 25th, 1774.

Enoch Freeman, Theop. Bradbury, Benja. Winslow, Stepn. Longfellow, Joseph Noyes. } Propr. Committee for Laying out Lands.

At a legal meeting of the Proprietors of the common and undivided lands in the township of Falmouth in the County of Cumberland, held at said Falmouth May 5th, 1774, the foregoing laying out was allowed, approved of, and confirmed by said Proprietors. Attd. Stepn. Longfellow. Propr. Clerk.

Recd May 17th, 1774 and recorded from the original. p Stepn. Longfellow, Propr. Clerk.

Laid out to the right of Nathaniel Jordan, at the request of Enoch

Freeman, Esqr. four acres of flatts in Falmouth aforesaid, bounded, beginning at a stake Standing in the Southerly side of the high way leading from the run of water near the house of Stephen Longfellow, Esqr. to the Distill house, and in the north easterly side line of the lot of land and flatts formerly laid out to Richard Collier; from thence running by and adjoining said high way, north easterly, to a wharff, commonly called Gordon's wharf; and to extend to the channell of the river, on the same course with said Colliers lot on the South west, and on a South course from said Gordon's wharff— it being for the three acre lot never before laid out to said right, and for the acre lot formerly laid out on a prior grant; provided the same be free from former grants and layings out. Dated at Falmouth, January 17th, 1771.

Enoch Freeman, Theop. Bradbury, Stepn Longfellow, Benjn Winslow, Joseph Noyes } Propr Comtee for Laying out Lands.

At a legal meeting of the Proprietors of the common and undivided Lands in the Township of Falmouth in the County of Cumberland, held at said Falmouth, May 5th 1771. the foregoing laying out was allowed, approved of, and confirmed by said Proprietors. Attt. Stepn Longfellow, Propr Clerk.

Recd May 17th, 1771. Recorded from the original. p Stepn Longfellow, Propr Clerk.

Freeman, Enoch

Laid out to Enoch Freeman, Esqr. on his right, one hundred and three acres of land in Falmouth, in the County of Cumberland, in two parcells, the one containing ninety acres, and bounded, beginning at the northerly corner of thirty three acres laid out to Thomas Haskell; thence north and by west, forty five rods; thence east and by north, thirty six rods, to the side line of fifty acres laid out to Isaac Sawyer; thence north and by west one hundred and twenty one rods to the westerly corner of the same; thence South forty one degrees west, one hundred and seventy six rods, to the northerly corner of one hundred and four acres laid out to Joseph Pride; thence South east and by South, ninety rods to said Haskell's 33 acres; thence north, sixty seven degrees east seventy six rods to the first bounds. The other parcel contains thirteen acres and is bounded, beginning at the northerly corner of forty three acres laid out to Joseph Conant; thence north east to the side line of sixty acres laid out to Timothy Worsley, ten rods; thence south east, by that lot, to Presumpscot river, about eighty rods; thence up the river, as the same runs, to the line of said 43 acres laid out to said Conant, thence north and by west by that lot eighty rods, to the first bounds; provided the same be free from former grants and layings out. Dated at Falmouth, Feby, 16th, 1771.

Enoch Freeman, Theo. Bradbury, Stepn Longfellow, Benjn Winslow, Joseph Noyes } Propr Comtee for Laying out Lands.

At a legal meeting of the Proprietors of the Common and undivided lands in the Township of Falmouth, in the County of Cumberland, held at sd Falmouth, May

Freeman, Enoch

5th, 1774, the foregoing laying out was allowed, approved of, and confirmed by sd Proprietors. Att. Stepn Longfellow, Proprs Clerk.
Received May 17th, 1774, & recorded from the original. p Stepn Longfellow, Proprs Clerk.

Freeman, Enoch

Laid out to Enoch Freeman, Esqr. on his ~~xxx~~ right, and for his house lot, a parcel of land and flatts, in Falmouth, bounded as follows, viz.: beginning at the westerly corner of the dwelling house of the late Alexander Ross, Esqr. deceas'd; from thence by the South easterly side of Middle Street, south westerly, six rods; then from this last mentioned bounds, South east, into Fore river; and from the first bounds, viz.: the westerly corner of said Ross's dwelling house, south easterly, by said Ross's garden fence to Fore Street, and down the bank to the westerly corner of said Ross's wharf; and thence by the south westerly side of said wharf, and on the course said wharf runs, to the channell, that part of Fore street which these bounds includes, excepted. February 17th, 1774.

Enoch Freeman, Joseph Noyes } Proprs Comtee for
Benja Winslow } Laying out Lands

At a legal meeting of the Proprietors of the common and undivided lands in the township of Falmouth, in the County of Cumberland, held at said Falmouth, May 5th, 1774, the foregoing laying out was allowed, approved of, and confirmed by said Proprietors. Att. Stepn Longfellow, Proprs Clerk.
Received May 17th, 1774, & recorded from the original. p Stepn Longfellow, Proprs Clerk.

Staple, Samuel

Laid out to Samuel Staple, on his own right, forty-five acres and an half of land in the township of Falmouth, bounded as followeth: beginning at the southerly corner of sixty acres of land laid out to Capt. Benjamin Larraby; thence running South west one hundred and twenty two rods; thence north-west, sixty rods; thence north-east one hundred and twenty two rods; thence south-east sixty rods, to the first bounds mentioned; provided the same be free from former grants and layings out; being in lieu of so much taken away from said Staples's sixty acre lot, by John Phinneys 104 acres; Samuel Libby's 44 acres, and Joseph Fabyan's 44 acres. Dated at Falmouth, January 21. 1774.

Enoch Freeman, Benja Winslow, } Proprs Comtee for
Stepn Longfellow, Joseph Noyes } Laying out Lands.

At a legal meeting of the Proprietors of the common and undivided lands in the township of Falmouth, in the County of Cumberland, held at said Falmouth, May 5th, 1774, the foregoing laying out was allowed, approved of, and confirmed by sd Proprietors. Att. Stepn Longfellow, Proprs Clerk.
Recd June 1st 1774, and recorded from the original
p Stepn Longfellow, Proprs Clerk.

Winslow Benjamin

Laid out at the request of Benjamin Winslow fifty six square rods of land in the township of Falmouth bounded as follows:- beginning at the easterly corner of one acre of land laid out to Joshua Cromwell, adjoining the westerly side of Love lane; thence South easterly adjoining said lane, three rods and one half to the northerly corner of three acres of land laid out to Philip Hodgskins; thence south westerly from said lane, keeping the same width of three rods and an half sixteen rods, adjoining north westerly on said Cromwells lott, and an acre lot laid out to Cornelius Hall, and South easterly on said Hodgskins three acres; being for a part of the three acre lott belonging to the right of of James Winslow and Jacob Royall, allowed them jointly; provided the same be free from former grants and layings out. Dated at Falmouth, February 21st 1774.

Enoch Freeman, Benja Winslow } Prop.rs Com.tee for
Steph.n Longfellow, Joseph Noyes } Laying out Lands

At a legal meeting of the Proprietors of the common and undivided lands in the township of Falmouth, in the County of Cumberland, held at said Falmouth May 5th, 1774, the foregoing laying out was allowed, approved of and confirmed by said Proprietors.

Attr. Steph.n Longfellow, Prop.rs Clerk.

Received June 1st, 1774, & recorded from the original by Steph.n Longfellow, Prop.rs Clerk.

Winslow, Benjamin

Laid out at the request of Benjamin Winslow one hundred and thirty-nine acres and a half of land in Falmouth in the County of Cumberland, bounded beginning at the northerly corner of 104 acres laid out to William Pepperell Junr. Esqr. on the southerly side of Presumpscot river; thence South forty three degrees west two hundred ninety four rods to a Stake; thence north forty seven degrees west ~~seven degrees west~~ eight rods to James Goddards 103 acres; from thence north forty three degrees east twenty rods to the easterly corner of said Goddards lott; thence north thirty eight degrees west one hundred and thirty seven rods to Presumpscot river; thence round by the river to the first bounds; ten acres thereof being so much already laid out to James Winslow in the right of John Drinkwater; three acres laid out already to Nathaniel Winslow; three acres laid out already to Samuel Cobb; thirty acres already laid to the right of Jorge Clark; fifty three acres part of sixty three acres already laid out to the right of William Davis; all the foregoing lotts were and are within the bounds aforesaid, and are hereby only explained and confirmed; there being some uncertainty in some of the former bounds of some of said lotts; twenty acres thereof is to the right of Jacob Adams, and twenty acres and a half, the remainder to the right of of Peter Walton, which two last have never been laid out before; provided the same be free from former grants and layings out. Falmouth, Jany. 22, 1774.

Enoch Freeman, Thos. Bradbury, Prop.rs Com.tee
Steph.n Longfellow, Benja Winslow } for
Joseph Noyes. } Laying out Lands

At a legal meeting of the Proprietors of the common and undivided lands in the township of Falmouth in the County of Cumberland held at said Falmouth May 5th, 1774, the foregoing laying out was allow'd, approv'd of, and confirm'd by said Proprietors. Attr. Stepn. Longfellow, Propr. Clerk.

Receivd June 1st, 1774, & recorded from the original. p Stepn. Longfellow, Propr. Clerk

---

Winslow Benja.

Laid out to the right of James Winslow (who was admitted in his own and Jacob Rozall's right) at the request of Benjamin Winslow, two acres of land and flatts in Falmouth aforesaid, bounded, beginning at the westerly corner of a lott of flatts this day laid out to Theops. Bradbury, Esqr.; from thence running up the river and adjoining on the southerly side of the road or street there, twenty-one rods, more or less rods to a lott of flatts laid out to Samuel Stone, and from the first bounds to extend to the channel by said Bradbury's said lott, vigt.: south twenty six degrees east; and from the last bound to extend also to the channel on the same course with said Stone's said lott; provided the same be free from former grants and layings out; being for part of the three acre lott belonging to said right. Dated at Falmouth, Jany. 17th, 1774.

Enoch Freeman, Theops. Bradbury, Stepn. Longfellow, Benja. Winslow, Joseph Noyes } Propr. Comtee for Laying out Lands.

At a legal meeting of the Proprietors of the comon and undivided lands in the township of Falmouth, in the County of Cumberland, held at said Falmouth May 5th, 1774, the foregoing laying out was allow'd, approved of, and confirmed by said Proprietors. Attr. Stepn. Longfellow, Propr. Clerk.

Receivd June 1st, 1774, & recorded from the original. p Stepn. Longfellow, Propr. Clerk

---

Winslow Benjamin

Laid out to the right of Peter Walton, at the request of Benjamin Winslow, eight acres of land in the township of Falmouth, bounded as follows; beginning at the southerly corner of one hundred and four acres of land laid out to William Pepperrell, Jun.; thence south forty three degrees west twenty-one rods; thence north forty-seven degrees west, seventy two rods, to James Goddard's one hundred and three acres; thence north forty-three degrees east, twenty-one rods, adjoining said Goddard's land; thence south forty-seven degrees east, seventy-two rods, to the first bounds; provided the same be free from former grants and layings out. Dated at Falmouth January 20th, 1774.

Enoch Freeman, Theops. Bradbury, Stepn. Longfellow, Benja. Winslow, Joseph Noyes } Propr. Comtee for Laying out Lands.

At at legal meeting of the Proprietors of the comon and undivided lands in the township of Falmouth, in the County of Cumberland held at said Falmouth

May 5th, 1774, the foregoing laying out was allow'd, approv'd of, and confirm'd by said Proprietors. Attr. Stepn. Longfellow, Propr's Clerk.
Recev'd June 1st, 1774 & recorded from the original. ℘ Stepn. Longfellow, Propr's Clerk.

Laid out at the request of Benjamin Winslow fifteen acres of land in Falmouth, in the County of Cumberland, bounded, beginning at a stake standing in the north-easterly side line of an 103 acre lott formerly laid out to James Goddard seventy-seven rods, on a course south thirty-eight degrees east from Presumpscot river; from thence running that course, sixty rods, to a stake; thence south forty nine degrees west forty rods; thence north thirty-eight degrees west, sixty rods, to a stake; thence north forty nine degrees east forty rods, to the first bounds; being that part of said one hundred and three acres which the sd James Goddard supposed to be taken away by an interference of a lott laid out to William Pepperell, Esqr, and therefore removed Septr. 25th, 1733, (see Propr's 1st Book Records, page 202,) but which was not in fact so interfer'd with; said fifteen acres are therefore now laid out to Benjamin Winslow on the proprietors right allow'd Jacob Royall and James Winslow; provided the same be free from former grants. Dated May 31st, 1774. Winslow, Benjamin

Stepn. Longfellow, Benja. Winslow } Propr's Comtee for
Theo. Bradbury, Joseph Noyes. } Laying out Lands.

At a legal meeting of the Proprietors of the common and undivided lands in the township of Falmouth, in the County of Cumberland, held by adjournment at said Falmouth, June 1st, 1774 the foregoing laying out was allow'd, approv'd of, and confirmed by said Proprietors. Attr. Stepn. Longfellow, Propr's Clerk.
Recev'd June 1st, 1774, & recorded from the original ℘ Stepn. Longfellow, Propr's Clerk.

Laid out to the right of James Mariner at the request of Benjamin Winslow, one acre of beach and flatts, in the township of Falmouth, bounded, beginning at the middle of the run of water in the south-easterly line of Stephen Longfellow, Esqr's flatts, on the southerly side of Thames Street; thence south-westerly, adjoining the lower side of said Street, about twenty rod, to the northerly corner of a small lott of land laid out to Moses Pearson; thence south-easterly adjoining said lott, to the easterly corner of the same; thence south-east, to the channell; thence north easterly, adjoining the same, till it meets the line of said Longfellow's flatts; thence north 27 dg west, adjoining the same, to the first bounds mentioned; it being for said Mariner's acre lott; provided the same be free from former grants and layings out; and exclusive of any flatts in said boundaries belonging to John Hancock, Esqr. Winslow, Benjamin

Dated Falmouth, May ye 31, 1774. Stepn. Longfellow } Propr's Comtee
Benja. Winslow } for
Joseph Noyes } Laying out Lands.

At a legal meeting of the Proprietors of the common and undivided lands in the township of Falmouth in in the County of Cumberland, held by adjournment at said Falmouth June 1st 1774, the foregoing laying out was allow'd, approv'd of and confirmed by said Proprietors Attr. Stepn. Longfellow Propr. Clerk.
Receiv'd June 1st 1774, & recorded from the original. ℘ Stepn. Longfellow, Propr. Clerk.

Armstrong John

Laid out to the right of James Armestrong, at the request of John Armstrong and Andrew Simonton, Jur. fifty four acres of common land of the proprietors, in Falmouth, lying in Cape Elizabeth, twenty six acres whereof are bounded, beginning at the southerly corner of thirty acres laid out to Joshua Woodbury, and now owned by Daniel Sawyer; thence west, north-west, thirty two rods, to a stake; thence north seventy-two rods, to a stake; thence east, south-east sixty rods, to said Woodbury's said lott; thence by the same, south, south west, sixty eight rods, to the first bounds, twenty eight acres; the remainder thereof bounded, beginning at a stake standing forty rods distant east, south-east from the southerly corner of a sixty acre lott laid out to Bryant Morton on John White's right, from thence south, south-west, eighty rods, to a stake; thence east, south east, fifty-six rods, to a stake; thence north, north-east, eighty rods, to a stake; thence west, north-west, fifty-six rods to the first bounds; being in lieu of the one acre three acre and fifty acres, part of the sixty acres formerly laid out; which one and three acres were laid out on John Wallis's ancient claim; and which they now quit to the Proprietors and which fifty acres were taken away from the former sixty acres by sundry prior layings out; provided the above be free from former grants and layings out. Dated at Falmouth, January 24th, 1774.

Enoch Freeman. Theo. Bradbury } Propr. Comtee
Stepn. Longfellow. Benja. Winslow } for
Joseph Noyes. } Laying out Lands.

At a legal meeting of the Proprietors of the common and undivided lands, in the township of Falmouth, in the County of Cumberland, held at said Falmouth, May 5th 1774, the foregoing laying out was allow'd, approv'd of, and confirm'd by said Proprietors.
Attr. Stepn. Longfellow Propr. Clerk.
Receiv'd June 5. 1774, & recorded from the original. ℘ Stepn. Longfellow Propr. Clerk.

Winslow James

Laid out to the right of James Armstrong, at the request of James Winslow, thirty acres of land in Falmouth, in the County of Cumberland, bounded, beginning at a stake standing north thirteen degrees west fourteen rods, from a flat rock, about twenty feet square mark'd I W. on the south side of a small brook or run of water on the eastern side of Walnut Hill so call'd; thence north seventy-six degrees east, ninety-six rods to a stake; thence south fourteen degrees east, fifty rods to a stake; thence south, seventy-six degrees west, ninety-six rods to

a Stake; thence north fourteen degrees west fifty rods to the first bounds, being in lieu of thirty acres formerly laid out to said rights, vizt. March 13th, 1721/2, which were laid out on an ancient claim and which the said James has this day quitted to the Proprietors; provided the same be free from former grants and layings out.

Dated at Falmouth, January 31st, 1774.

Enoch Freeman, Thos. Bradbury, Benj^a. Winslow, Joseph Noyes. } Prop^rs Com^tee for Laying out Lands.

At a legal meeting of the Proprietors of the common and undivided lands, in the township of Falmouth in the County of Cumberland, held at said Falmouth May 5th, 1774. the foregoing laying out was allowed, approved of, and confirmed by said Proprietors.

Attest. Step^n Longfellow Prop^rs Cleark

Recorded June 3^d, 1774. Recorded from the original. p Step^n Longfellow Prop^rs Clerk

---

Laid out to the right of John Armstrong and Simon Armstrong, at the request of John Armstrong, eight acres of the Proprietors of Falmouth's land lying in the district of Cape Elizabeth, of Cape Elizabeth, bounded as follows; beginning at the southerly corner of twenty eight acres laid out to James Armstrong; thence South South west twenty three rods; thence east South east, fifty six rods; thence north north east, twenty three rods; thence west, north west, fifty six rods to the first bounds, being in lieu of the one and three acre lotts heretofore laid out to each of said rights, and fell in Wallis's old claim; provided the same be free from former grants and layings out. Dated at Falmouth, January 25th, 1774. Armstrong John

Enoch Freeman, Thos. Bradbury, Step^n Longfellow, Benj^a Winslow, Joseph Noyes } Prop^rs Com^tee for Laying out Lands.

At a legal meeting of the Proprietors of the common and undivided lands in the township of Falmouth, in the County of Cumberland, held at said Falmouth, May 5th, 1774, the foregoing laying out was allowed, approved of, and confirmed by said Proprietors.

Attest. Step^n Longfellow, Prop^rs Clerk.

Recorded June 3^d, 1774. Recorded from the original. p Step^n Longfellow, Prop^rs Clerk

---

Laid out to the right of George Bancroft, at the request of Elisha Purinton, seventeen acres and one third of an acre of land, in Falmouth, in the County of Cumberland, bounded as follows: beginning at the southerly corner of thirty four acres and a third of land laid out to said Purinton, on the right of Jacob Adams; thence South sixty six and a half degrees east thirty four rods; thence north twenty three and a half degrees east, sixty nine rods; thence north sixty eight degrees west one hundred and twenty six rods to a Stake; thence to the northerly corner of the said thirty four acres and one third laid out to said Purington on sd Adams' Purinton, Elisha

right; thence South sixty eight degrees east eighty eight rods to the easterly corner of said thirty four acres and a third, and from said easterly corner South, twenty one degrees west sixty two rods to the first bounds; provided the same be free from former grants and layings out. Falmouth, March 16th, 1774.

Enoch Freeman, Benja Winslow, Proprs Comtee for
Stepn Longfellow, Joseph Noyes, Laying out Lands.

At a Legal meeting of the Proprietors of the common and undivided lands in the township of Falmouth, in the County of Cumberland, held at said Falmouth, May 5th, 1774. the foregoing laying out was allowed, approved of, and confirmed by said Proprietors.

Attt, Stepn Longfellow, Propr Clerk.

Recd June 3d, 1774. Recorded from the original. p Stepn Longfellow Propr Clerk.

Purinton, Elisha

Laid out to the right of Jacob Adams at the request of Elisha Purinton thirty four acres and one third of an acre of land in Falmouth, in the County of Cumberland bounded, beginning at a Stake Standing in the northerly side line of 104 acres originally laid out to Joseph Emerson, thirty eight rods distant (on a course South sixty eight degrees east) from the Duck Pond; thence running north twenty two degrees east, sixty rods and three quarters, to a Stake; thence South sixty eight degrees east eighty eight rods and a half, to a Stake; thence South twenty two degrees west sixty rods and three quarters to said 104 acres; thence by the same, north sixty eight degrees west, eighty eight rods and a half, to the first bounds; provided the same be free from former grants and layings out. Falmouth, Feby 16th, 1774.

Enoch Freeman, Thes Bradbury, Propr's Comtee
Stepn Longfellow, Benja Winslow, for
Joseph Noyes, Laying out Lands

At a legal meeting of the Proprietors of the comon and undivided lands in the township of Falmouth in the County of Cumberland, held at said Falmouth, May 5th, 1774. the foregoing laying out was allowed, approved of and confirmed by said Proprietors.

Attt, Stepn Longfellow, Propr Clerk.

Recd June 3d, 1774. Recorded from the original. p Stepn Longfellow, Propr Clerk.

Woodbury, Peter

Laid out at the request of Peter Woodbury, thirty six acres of land in Falmouth in the County of Cumberland, bounded, beginning at the easterly corner of 104 acres laid out to the right of Joseph Wallis, thence running north, twenty two degrees east forty eight rods to a Stake, thence north ten degrees west thirty eight rods to a Stake; thence north sixty eight degrees west fifty six rods to a Stake; thence South twenty two degrees west, seventy eight rods, to a Stake in the line of said 104 acres of said Joseph Wallis; thence by that line South sixty eight degrees east, eighty rods to the first bounds, eleven acres of the above to compleat John Whites' right; nineteen acres and a half on Thomas Stanfords right, and five acres and a half in lieu

of so much of 89 acres formerly laid out at Papooduck on John Lanes right, which interferd with a former lot laid out to Joshua Woodbury; provided the same be free from former grants and layings out. Dated at Falmouth, May 3d, 1774.

Enoch Freeman, Theo. Bradbury, Stepn. Longfellow, Benja. Winslow, Joseph Noyes } Propr. Comtee for Laying out Lands.

At a legal meeting of the Propr. of the comon and undivided lands in the township of Falmouth in the County of Cumberland, held at said Falmouth May 5th, 1774, the foregoing laying out was allowd, approvd of, and confirmd by said Proprietors

Attr. Stepn. Longfellow Propr. Clerk

Recevd June 7th, 1774 & recorded from the original. ℘ Stepn. Longfellow, Propr. Clerk.

---

3 Laid out to the right of John Wallis at the request of Peter Woodbury, one hundred and four acres of land in Falmouth in the County of Cumberland, bounded beginning at a stake standing thirty-two rods distant on a course north ten degrees west from the northerly corner of Stephen Longfellow, Esqrs hundred acre lott, thence running north ten degrees west, two hundred and eighty rods to a stake; thence south-west eighty-eight rods to a stake; thence south ten degrees east two hundred and eighty rods, to a stake; thence north-east eighty-eight rods, to the first bounds within which bounds are also included sixteen acres of land laid out Novr. 15th, 1732, to Moses Pearson, Esqr. and by him since sold to Joseph Conant; the former bounds thereof being loose and uncertain; provided the same be free from former grants and layings out. Dated at Falmouth Jany 31st, 1774. Woodbury Peter

Enoch Freeman, Theo. Bradbury, Stepn. Longfellow, Benja. Winslow, Joseph Noyes } Propr. Comtee for Laying out Lands.

At a legal meeting of the Proprietors of the common and undivided lands in the township of Falmouth in the County of Cumberland, held at said Falmouth May 5th, 1774 the foregoing laying out was allowd, approvd of, and confirmed by said Proprietors. Attr. Stepn. Longfellow Propr. Clerk.

Recevd June 7th, 1774 & recorded from the original. ℘ Stepn. Longfellow Propr. Clerk.

---

4 Laid out to the right of Joseph Wallis, at the request of Peter Woodbury, one hundred and four acres of land in Falmouth, in the County of Cumberland, bounded beginning at a stake standing in the dividing line between said Falmouth and Windham, eighty rods distant on a course south, twenty-two degrees west, from the southerly corner of a 100 acre lott, in said Windham, number'd thirty-six; and from that stake, running, adjoining sd line, vizt.; south twenty-two degrees west, one hundred and four rods, to a stake; and from those two stakes to extend at right angles from said line, south sixty-eight degrees east, one hundred and sixty-three rods; which makes said one hundred and four acres, exclusive of a road thro' the same; Woodbury Peter

provided the same be free from former grants and layings out.

Said out also to the right of Benjamin Wallis at said Peters request, one hundred and four acres of land, in said Falmouth, adjoining the aforesd lot, and bounded, beginning at the westerly corner thereof; and thence running, adjoining said Wendhams line, one hundred and four rods, on a course South twenty-two degrees west, to a stake; and from those two bounds extending at right angles from said line, south 68d east, one hundred and sixty-three rods, which compleats said one hundred and four acres, exclusive of the road thro the same; provided the same be free from former grants and layings out.

Also laid out to the right of James Wallis, at said Peters request one hundred and four acres of land, adjoining said last mentioned lot, and bounded beginning at the westerly corner thereof; and thence running, adjoining said Wendham line, one hundred and four rods, on a course South, twenty-two degrees west to a stake; and from those two bounds to extend at right angles from said Wendham line, on a course South, sixty eight degrees east one hundred and sixty-three rods; which compleats said one hundred and four acres, exclusive of the road through the same; provided the same be free from former grants and layings out.

Dated at Falmouth, January 26th, 1774

Enoch Freeman, Benja Winslow } Propr's Comtee for
Thos Bradbury, Joseph Noyes } Laying out Lands.

At a legal meeting of the Proprietors of the common and undivided lands in the township of Falmouth, in the County of Cumberland, held at said Falmouth, May 5th, 1774, the foregoing laying out was allowed, approvd of, and confirmed by said Proprietors.

Attr Step. Longfellow, Propr's Clerk.

Recvd June 7th 1774, & recorded from the original, p Step. Longfellow, Propr's Clerk.

Noyes Joseph

Laid out to the right of William Graves, at the request of Joseph Noyes three acres of land in the township of Falmouth in the County of Cumberland, bounded beginning at the easterly corner of one acre land laid out to Thomas Franks; thence west and by north by said lott, twenty rod, thence south-westerly, eight rod to the westerly corner of the same; thence west and by north twenty-four rod adjoining four acres land laid out to John Prichard; thence north 25 degs east twelve rod adjoining five acres laid out to Stephen Jones; thence north thirty-seven degrees east eighteen rod, adjoining said lott, to three acres laid out to Philip Hodgkins; thence south-easterly, adjoining said lott to the Fore river; thence south-westerly to the first bounds. Also one acre of flatts, bounded beginning at the westerly corner of Samuel Stones flatts; from thence South westerly by the bank on Fore river eight rod to Thomas Franks flatts; thence South easterly, adjoining said Franks flatts and easterly, adjoining on said Stones flatts, to the channel; the same being for his three acre lott quitted to the Proprietors, which lays on an old claim; provided the same be free from former grants and layings out.

Falmouth January 18th, 1774.

Enoch Freeman. Benj.a Winslow } Prop.rs Com.tee for
Step.n Longfellow Joseph Noyes } Laying out Lands.

At a legal meeting of the Proprietors of the common and undivided lands in the township of Falmouth in the County of Cumberland held at said Falmouth, May 5th, 1774, the foregoing laying out was allow'd, approv'd of and confirm'd by said Proprietors.

Att.r Step.n Longfellow Prop.rs Clerk

Receiv'd June 15th, 1774 & recorded from the original. ℘ Step.n Longfellow. Prop.rs Clerk.

Laid out to the right of William Weeks, at the request of Joseph Noyes half an acre of flatts, in Falmouth, in Clay Cove, bounded, beginning at a stake standing by the southerly side of the Fore Street, ten feet from the easterly side of Elizabeth Ross's wharf; thence north easterly, adjoining said Street, eight rod, to a stake standing by the south-westerly side of Enoch Ilsley's wharf or breast-work, whereon his chaise-house now stands; thence from the two aforesd stakes, to run south-east, till it meett with the flatts laid out to Edward and John Tyng, October the 24th, 1732, on the right of Thaddeus Clark; it being for so much of said Weeks' acre lott taken away by Michael Mittens old claim, which is quitted to the Proprietors; provided the same be free from former grants and layings out. Noyes Joseph

Falmouth February the 17th, 1774.

Enoch Freeman. Theo. Bradbury } Prop.rs Com.tee
Step.n Longfellow. Benj.a Winslow } for
Joseph Noyes. } Laying out Lands.

At a legal meeting of the Proprietors of the common and undivided lands in the township of Falmouth, in the County of Cumberland, held at said Falmouth, May 5th, 1774, the foregoing laying out was allow'd, approv'd of and confirm'd by said Proprietors.

Att.r Step.n Longfellow, Prop.rs Clerk.

Receiv'd June 15th, 1774 & recorded from the original. ℘ Step.n Longfellow Prop.rs Clerk.

Laid out at the request of Nicholas Varney, thirty-four acres of land in Falmouth, in the County of Cumberland, bounded beginning at a stake standing in the westerly side line of 20 acres laid out to James Tory, sixteen rods from the north-westerly corner thereof; thence west sixty-two rods, to a stake; thence south, one hundred and four rods, to a stake; thence east fifty two rods; thence north, seventy rods; thence north six degrees east thirty-six rods, to the first bounds; provided the same be free from former grants and layings out; twenty acres thereof upon the right allow'd to Jacob Royal and James Winslow, jointly, and fourteen acres thereof upon the right of Robert Stanford. Falmouth, Feby 16th, 1774. Varney Nicholas

Enoch Freeman Theop.s Bradbury } Prop.rs Com.tee
Step.n Longfellow Benj.a Winslow } for
Joseph Noyes } Laying out Lands.

At a legal meeting of the Proprietors of the common and undivided lands in the township of Falmouth, in the County of Cumberland, held at said Falmouth, May 5th, 1774, the foregoing laying out was allow'd, approv'd of and confirm'd by said Proprietors

Attr: Stepn Longfellow, Propr Clerk

Receiv'd June 18th, 1774, & recorded from the original. p Stepn Longfellow Propr Clerk.

Jordan, Jeremiah

Laid out to the right of Jeremiah Jordan Son of the Reverend Robert Jordan, at the request of his heirs one hundred acres of land in Falmouth, bounded, beginning at the north corner of John Pollows 90 acre lott; thence running north-west one hundred twenty six rods and twelve links, to a stake; thence South-west one hundred and twenty six rods and twelve links to a stake; thence south-east one hundred and twenty six rods and twelve links to a stake; thence north-east one hundred and twenty six rods and twelve links, to the first bounds; provided the same be free from former grants and layings out. Dated at Falmouth, January 26th, 1774.

Enoch Freeman, Benja Winslow } Propr Comtee for
Theops Bradbury, Joseph Noyes } Laying out Lands

At a legal meeting of the Proprietors of the common and undivided lands in the township of Falmouth, in the County of Cumberland, held at said Falmouth, May 5th, 1774, the foregoing laying out was allow'd, approv'd of, and confirmed by said Proprietors.

Attr: Stepn Longfellow, Propr Clerk.

Receiv'd June 21st, 1774, & recorded from the original. p Stepn Longfellow, Propr Clerk.

Riggs, Stephen

Laid out to the right of Jeremiah Moulton at the request of Stephen Riggs, twelve acres and a half of land in the township of Falmouth, in the County of Cumberland, bounded, beginning at the southerly corner of 150 acres laid out to Phinehas Jones; thence north 59ds east two hundred rod; thence South 52°: 30' west two hundred and ten rod, to 33 acres laid out to James Simpson; thence west N.W. eight rod, to 150 acres laid out to Moses Pearson; thence N.N.E. twenty rod to the first bounds; provided the same be free from former grants and layings out; it being for his ten acre lot not before laid out, and part of his three acre lott quitted to the Proprietors.

Falmouth, January 14th, 1774.

Enoch Freeman, Benja Winslow } Propr Comtee for
Stepn Longfellow, Joseph Noyes } Laying out Lands

At a legal meeting of the Proprietors of the common and undivided lands in the township of Falmouth, in the County of Cumberland, held at said Falmouth, May 5th, 1774, the foregoing laying out was allow'd, approv'd of, and confirm'd by sd Proprietors.

Attr: Stepn Longfellow, Propr Clerk.

Receiv'd August 25th, 1774, and recorded from the original.

p Stepn Longfellow, Propr Clerk.

Leighton George

Laid out at the request of George Leighton, forty-six acres of the common land in Falmouth bounded, beginning at the northerly corner of 300 acres laid out to John Tyng and Moses Pearson; from thence running South, seventy-two degrees west, three hundred and fifty-five rods adjoining the same, to the westerly corner thereof; thence north sixty-four degrees east, eighty-eight rods, to the easterly corner of John Sawyers 44 acres; thence north twenty-six degrees west one hundred sixty rods, to the northerly corner of the same; thence South sixty-four degrees west, eighty-eight rods to the easterly corner of Benjamin Ingersolls 60 acres; thence north twenty-six degrees west fifty-two rods to the line of 104 acres laid out to Zachariah Brackel; thence east seventy-two rods to the South-easterly corner of the same; thence north sixty-eight rods, to the line of 299¾ acres sold to Moses Pearson; thence South-east ninety-two rods, to a stake; thence east eight rods, to the north-west corner of 109 acres laid out to Stephen Jones; thence South fifteen degrees east one hundred and sixteen rods, to the Southerly corner of that lott; thence north seventy-five degrees east two hundred and twenty-two rods, adjoining said lott, to the first bounds, or however otherwise bounded; it being our intention to lay out to said George, all the said common land adjoining to and bounded by the several lots aforesaid, and which the said George agrees to take for forty-six acres, more or less, exclusive of the road thro' the same, fourteen acres of the above are laid out to the right of William Scales and thirty-two acres, the remainder, are so much sold the said George this day by the Proprietors Committee for selling lands; provided the same be free from former grants and layings out. Dated at Falmouth, January 28th, 1774.

Enoch Freeman, Thes. Bradbury, Stepn. Longfellow, Benj.a Winslow, Joseph Noyes. } Propr.s Comtee for Laying out Lands.

At a legal meeting of the Proprietors of the common and undivided lands in the township of Falmouth, in the County of Cumberland, held at said Falmouth, May 5th, 1774, the foregoing laying out was allowed, approved of and confirmed by said Proprietors.

Attr. Stepn. Longfellow, Propr.s Clerk.

Recd. September 15th, 1774, & recorded from the original. p. Stepn. Longfellow, Propr.s Clerk.

Woodbury Peter & al

Laid out to the right of Thomas Stanford, at the request of Peter Woodbury and Nathan Winslow, seventy-five acres of land in Falmouth in the County of Cumberland, bounded, beginning at the northerly corner of 50 acres laid out to Rowland Bradbury; thence running north-west and by north, fifty rods, to a stake; thence south-west and by west eighty rods, to a stake; thence South-east and by south fifty rods, to the side line of said fifty acres; thence north-east and by east eighty rods, adjoining said lott, to the first bounds; provided the same be free from former grants & layings out.

Dated at Falmouth, Jany. 27th, 1774. Enoch Freeman, Thes. Bradbury, Stepn. Longfellow, Joseph Noyes } Propr.s Comtee for Laying out Lands.

At a legal meeting of the Proprietors of the common and undivided lands in the township of

Falmouth in the County of Cumberland held at said Falmouth, May 3d, 1774, the foregoing laying out was allowed approved of, and confirmed by said Proprietors.

Attr. Stepn Longfellow, Propr Clerk.

Recorded October 25, 1774, Recorded from the original p Stepn Longfellow, Propr Clerk.

Winslow, Nathan

Laid out at the request of Nathan Winslow thirty acres of land in Falmouth in the County of Cumberland bounded beginning at the southerly corner of thirty acres laid out to James Winslow, and in the side line of 60 acres laid out to the right of Nathl Winslow; thence South thirty-eight degrees east by that line eighty rods to a stake; thence north fifty two degrees east sixty rods, to a stake; thence north thirty eight degrees west eighty rods, to said James Winslow's said 30 acres; thence south fifty-two degrees west, sixty rods, to the first bounds - being in lieu of so much of Zachariah Brazier's 50 acres laid out on Francis Jefferds right taken away by John Oliver's 100 acre lott - provided the same be free from former grants and layings out. Dated at Falmouth January 27th, 1774.

Enoch Freeman, Thes. Bradbury, Stepn Longfellow, Benjn Winslow, Joseph Noyes } Propr Comtee for Laying out Lands.

At a legal meeting of the Proprietors of the common and undivided lands in the township of Falmouth, in the County of Cumberland, held at said Falmouth, May 3d, 1774 the foregoing laying out was allowed approved of and confirmed by said Proprietors

Attr. Stepn Longfellow, Propr Clerk.

Recorded October 25th, 1774, Recorded from the original. p Stepn Longfellow Propr Clerk.

Winslow Ebenezer & al

Laid out at the request of Ebenezer Winslow and John Winslow thirty acres of land in Falmouth in the County of Cumberland bounded beginning in the north-east side of the road leading from Prides bridge to the Duck Pond, and in the northerly end line of fifty acres laid out to Isaac Sawyer; thence running north westerly adjoining the north easterly side of said road so far as to make the lot hereby laid out, one hundred and twenty rods long on a course north and by west to a stake; and from the first and last bounds to extend back from said road; east and by north till thirty acres be compleated by a line north and by west, and south and by east; provided the same be free from former grants and layings out; twenty acres thereof on Thomas Stanfords right, and ten acres on George Burroughss right. Dated at Falmouth May 3d, 1774.

Thomas Bradbury entered his dissent against this laying out.

Enoch Freeman, Thes. Bradbury, Stepn Longfellow, Benjn Winslow, Joseph Noyes } Propr Comtee for Laying out Lands.

At a legal meeting of the Proprietors of the Common and undivided lands in the township of Falmouth, in the County of Cumberland, held at said Falmouth, May 3d, 1774,

the foregoing laying out was allowed, approved of and confirmed by said Proprietors

Attr: Stepn Longfellow, Propr Clerk.

Received December 16th, 1774, & recorded from the original. p Stepn Longfellow, Propr Clerk

---

Winslow Job

Laid out at Job Winslow's request, on the right of George Burroughs five acres of land in Falmouth, in the County of Cumberland, bounded, beginning at the northerly corner of sixty acres laid out to John Thomes, thence running north twenty six degrees west thirteen rods and a half by Joseph Thomess sixty acre lot; thence south sixty four degrees west sixty rods to a stake; thence south twenty-six degrees east thirteen rods and a half to the westerly corner of sd John Thomess said sixty acres; thence north 64 degrees east, adjoining the end of said John Thomess said sixty acres, to the first bounds; provided the same be free from former grants and layings out.

Dated at Falmouth, May 5th, 1774.

Enoch Freeman, Thee. Bradbury, Benja Winslow, Joseph Noyes } Propr Comittee for Laying out Lands

At a legal meeting of the Proprietors of the common and undivided lands in the township of Falmouth in the County of Cumberland, held at said Falmouth May 5th, 1774, the foregoing laying out was allowed, approved of, and confirmed by said Proprietors.

Attr: Stepn Longfellow Propr Clerk.

Received January 18, 1775, & recorded from the original p Stepn Longfellow, Propr Clerk.

Jordan, John, Heirs of

Laid out to the right of John Jordan, deceased, at the request of his heirs, twenty one acres of land, in Cape Elizabeth, part of the common land of the Proprietors of Falmouth, bounded, beginning at a notch in the fence by the east side of the road, about seven rods and three-quarters northward of William Gammon's dwelling house; thence running north twenty-five rods, adjoining said road; thence north sixty-five degrees east sixty nine rods to a stake; thence south eleven degrees 15 minits east sixty-five rods, to land in possession of said William Gammon; being the thirty acres awarded him by the Referees, in the action between the heirs aforesaid and him, the said William; thence by that land, west, seventy three rods, to the first bounds; being in part of the thirty acre lot belonging to that right, which has not been before laid out, by any grants or laying out now to be found; provided the same be free from former grants and layings out. Dated, January 26, 1774.

Enoch Freeman, Benja Winslow, Thos. Bradbury, Joseph Noyes } Propr Comtee for Laying out Lands.

At a legal meeting of the Proprietors of the common and undivided lands in the township of Falmouth, in the County of Cumberland, held at Pr Falmouth, May 5th, 1774, the foregoing laying out was allowed, approved of, and confirmed by said Proprietors

Attr: Stepn Longfellow, Propr Clerk.

Received January 30th, 1775 & recorded from the original. p Stepn Longfellow, Propr Clerk.

Strout Christopher, Mar. of

Laid out to the right of Job Lewis at the request of the heirs of Christopher Strout Esqr. deceased, ten acres and a half of land, in Cape Elizabeth in the County of Cumberland, being so much of the common land belonging to the Proprietors of Falmouth; nine acres and a half whereof are bounded beginning at the easterly corner of twenty-eight acres laid out to the right of James Armstrong; thence running south, south west, twenty-five rods and a third of a rod, to a stake; thence running east, south east sixty rods to a stake; thence north, north east twenty-five rods and one third of a rod to the easterly corner of thirty acres laid out to Joseph Emmerson's right; thence by that lot west north west sixty rods, to the first bounds. The one acre is an acre of flatts and lies in said Cape Elizabeth, and is bounded beginning at the easterly corner bounds of a lot of flatts laid out to John Mariner deceas'd; thence running easterly by the road, to the southerly side line of a wharff formerly built or owned by William Strout, now gone to ruins; thence carrying that breadth, and running as said Mariner's said lot runs into the Fore river, till said acre is compleated; provided the above be free from former grants. The above ten acres and a half, are in lieu of so much of said Job Lewis's one hundred and four acres taken away by an interference of eighty-nine acres laid out to John White, on John Lane's right therewith. Dated at Falmo. February 8, 1774.

Enoch Freeman, Theo. Bradbury } Proprietors Committee
Stepn. Longfellow Benja. Winslow } for
Joseph Noyes } Laying out Lands

At a legal meeting of the Proprietors of the common and undivided lands in the township of Falmouth, in the County of Cumberland, held at said Falmouth, May 5, 1774, the foregoing laying out was allowd approvd of, and confirmd by said Proprietors.

Attr. Stepn. Longfellow, Propr. Clerk

Recevd February 2d, 1775, & recorded from the original. p Stepn. Longfellow, Propr. Clerk

---

Quimby Joseph

Laid out to the right of Edward Shove at the request of Joseph Quimby thirty acres of land in the township of Falmouth, in the County of Cumberland, and bounded beginning at a point of rocks, twelve rods up the river from the lowermost part of Ammoncongin Falls; said point of rocks being the most northerly corner of seventy acres of land laid out to said Shove, June ye 1st, 1732; thence south and by east, seventy-six rods, adjoining said seventy a lot, to a stake in the line of sixty acres laid out to William Hide; thence south, sixty-seven degrees and 30m east one hundred and forty six rods, to a stake in the line of 60 acres laid out to Benjamin Larraby, Jr.; thence north, north west, one hundred and thirty rods, to the river; thence south west, up the side of the river, to the first bounds; provided the same be free from former grants and layings out. Falmouth, January 18th, 1774.

Enoch Freeman, Benja. Winslow } Proprietors Comittee for
Stepn. Longfellow, Joseph Noyes } Laying out Lands

At a legal meeting of the Proprietors of the common and undivided lands in the

township of Falmouth, in the County of Cumberland, held at said Falmouth May 5th, 1774, the foregoing laying out was allowed, approvd of and confirmed by said Proprietors.

Attr. Stepn Longfellow, Propr Clerk.

Recd February 8th, 1775 & recorded from the original & Stepn Longfellow, Propr Clerk.

1771 Laid out at the request of James Merill junr, twenty-two acres and an half of land in the township of Falmouth, bounded as follows: beginning at a stake standing in the north-easterly end of seventy acres of land laid out to the right of Henry Merill, James, jr.

Barley, and sixteen rods and an half from the northerly corner thereof; thence south fifty-seven degrees east three rods and an half, to a stake; thence south thirty-three degrees west twenty rods to a stake; thence south fifty-seven degrees east, thirty-five rods to a stake; thence north fourteen degrees east, fifty-five rods to a stake; thence north fifty-seven degrees west thirty-eight rods and an half, to a stake; thence north forty-five degrees west, sixty rods, to a stake; thence south forty-five degrees west forty rods, to the first bounds; eleven acres and a half thereof to John Tolles's right and eleven acres residue thereof, to Joseph Morgan's right, provided the same be free from former grants and layings out. Dated at Falmouth, January 17th, 1774.

* Dec original record for correction (8 2 R)

Enoch Freeman, Thos. Bradbury, Stepn Longfellow, Benja Winslow, Joseph Noyes. } Propr Comtee for Laying out Lands.

At a legal meeting of the Proprietors of the common and undivided lands in the township of Falmouth in the County of Cumberland, held at said Falmouth, May 5th, 1774, the foregoing laying out was allowed, approvd of and confirmed by said Proprietors.

Attr. Stepn Longfellow, Propr Clerk.

Received February 26th, 1775 & recorded from the original. & Stepn Longfellow, Propr Clerk.

1772 Laid out to the right of Benjamin Wright at the request of John Robinson, junr, eight acres and three quarters, of land in the township of Falmouth, bounded, beginning at the southerly corner of twenty-three acres and an half of land sold said Robinson; thence north eleven degrees west seventy-five rods; thence south seventy-nine degrees west nineteen rods to a stake; thence south eleven degrees east seventy-five rods to a stake; thence north seventy-nine degrees east nineteen rods to the first bounds, it being for so much of his thirty acre lot quitted to the Proprietors, provided the same be free from former grants and layings out. Falmouth, February ye 21st 1774. Robinson, John, jr

Enoch Freeman, Benja Winslow, Stepn Longfellow, Joseph Noyes } Propr Comittee for Laying out Lands

At a legal meeting of the Proprietors of the common and undivided lands in the township of Falmouth, in the County of Cumberland, held at said Falmouth, May 5th, 1774, the foregoing laying out was allowed, approvd & confirmed by said Proprietors. Attr. Stepn Longfellow, Propr Clerk.

Recd March 6th, 1775, & recorded from the original. & Stepn Longfellow, Propr Clerk.

Robinson, John, Jr

Laid out to the right of Benjamin Wright, at the request of John Robinson Junr, three acres of land, in the township of Falmouth, bounded, beginning at a Stake Standing by the north west side of Presumpscut river, at the upper corner of Seventy acres laid out to Zechariah Brazier and Robert Bayley, thence north west forty four rods, adjoining said lot, to a Stake; thence South Seven degrees west forty four rod, to the river, thence down the river, to the first bounds; it being for part of his thirty acre lot quitted to the Proprietors; provided the same be free from former grants and layings out. Falmouth, February 21st, 1774.

Enoch Freeman, Benja Winslow } Propr Comtee for
Stepn Longfellow, Joseph Noyes } Laying out Lands.

At a legal meeting of the Proprietors of the common and undivided lands in the township of Falmouth, in the County of Cumberland, held at said Falmouth May 5th, 1774, the foregoing laying out was allowed approved of, and confirmed by said Proprietors.

Attr Stepn Longfellow, Propr Clerk.

Received March 6th, 1775, & recorded from the original. p Stepn Longfellow, Propr Clerk.

Robinson John Jr

Laid out to the right of George Burnaugh, at the request of John Robinson Junr, Seven acres and a third of land, in Falmouth in the County of Cumberland, bounded, beginning at the northerly corner of twenty three acres and a half sold said Robinson, adjoining 100 acres laid out to the heirs of Thomas Jones; thence running north eleven degrees west, adjoining said 100 acres, twenty five rods to a Stake; thence South, seventy nine degrees west fifty rods, to a Stake; thence South eleven degrees east twenty five rods to the westerly corner of said 23/3 acres; thence north seventy nine degrees east, fifty rods, adjoining said 23/3 acres to the first bounds; so that there is more than the 7 acres and 1/3 in the above bounds, is allowed for rocky land, provided the above be free from former grants and layings out. Falmouth, February 22d 1774.

Enoch Freeman, Thos Bradbury } Propr Comittee
Stepn Longfellow, Benja Winslow } for
Joseph Noyes } Laying out Lands.

At a legal meeting of the Proprietors of the common and undivided lands in the township of Falmouth, in the County of Cumberland, held at said Falmouth, May 5th, 1774, the foregoing laying out was allowed, approved of and confirmed by said Proprietors.

Attr Stepn Longfellow, Propr Clerk.

Recorded March 6th, 1775, and recorded from the original. p Stepn Longfellow, Propr Clerk.

Pearson, Moses

Laid out at the request of Moses Pearson, Esqr, to the right of John Ingersoll, twenty acres of land, in Falmouth in the County of Cumberland, bounded beginning at the South westerly corner of one hundred and four acres laid out to Henry Thrasher's right at Windham line; thence running South twenty two degrees west by said Windham line, twenty nine rods, to a Stake; thence South sixty eight degrees east one

hundred and fourteen rods, to a stake; thence north twenty-two degrees east twenty-nine rods, to a stake; thence north sixty-eight degrees west, one hundred and fourteen rods, to the first bounds, adjoining mostly on said Thrashers said lot, there being twenty acres within said bounds, exclusive of the road running through the same; provided the same be free from former grants and layings out. Falmouth, Feby. 16. 1774.

Enoch Freeman, Theop. Bradbury, Prop.rs Comittee
Step.n Longfellow, Benj.a Winslow, for
Joseph Noyes, Laying out Lands

At a legal meeting of the Proprietors of the common and undivided lands in the township of Falmouth, in the County of Cumberland, held at said Falmouth, May 5th, 1774, the foregoing laying out was allow'd, approved of, and confirmed by said Proprietors.

Attr. Step.n Longfellow, Prop.rs Clerk.

Received May 24, 1775, & recorded from the original. p Step.n Longfellow, Prop.rs Clerk

---

Laid out at the request of Moses Pearson, Esqr. a small lot of land in Falmouth, in the County of Cumberland, on the north east side of King Street, at northerly corner thereof, and on the south easterly side of the road leading to Sandy Point; thence running by said King street, south, thirty-six degrees east, six rods; thence north, fifty-two degrees east, eight rods; thence north thirty-six degrees west, to the line of the said Street leading to Sandy point; thence by the course of that street, nearly parallel to the second course, to the first bounds; to be from an acre lot, and in lieu of one formerly laid out to the right of Samuel Davis, which falls within the claim of Michael Witten, and now possess'd by Anthony Bracket, which the said Moses has quit claimed to the Proprietors. Dated at Falmouth, May 5th, 1774. The said Moses is to leave a way two rods wide at the north corner of said lot, into the burying place; provided the Rev'd Mr. Smith's three acres interfers or comes so near, as to leave not enough to make up two rods wide common land, on said street leading to Sandy point, next to said north corner of the above lot; provided the above be free from former grants and layings out. Pearson, Moses

Enoch Freeman, Prop.rs Com.tee
Theo. Bradbury, for
Benj.a Winslow, Laying out Lands

At a legal meeting of the Proprietors of the common and undivided lands in the township of Falmouth, in the County of Cumberland, held by adjournment at said Falmouth, June 1st 1774, the foregoing laying out was allow'd, approved of and confirm'd by said Proprietors.

Attr. Step.n Longfellow, Prop.rs Clerk.

Received May 24th, 1775, & recorded from the original. p Step.n Longfellow, Prop.rs Clerk.

Laid out to the right of Benjamin Wright, at the request of Joseph Tompson twenty acres of land in the township of Falmouth, bounded as follows; beginning Tompson, Joseph

at the northerly corner of sixty acres of land laid out to the right of John Owen; thence north west twenty-two rods; thence South sixty-two degrees west, thirty four rods; thence South west sixty-two rods; thence South-east thirty six rods; thence north east ninety four rods, to the first bounds; being in lieu of so much of the thirty acre lot belonging to said right, taken away by ancient claims; provided the same be free from former grants and layings out. Dated at Falmouth, Feby. 19th 1774.

Enoch Freeman, Benja. Winslow } Propr. Comtee for
Stepn. Longfellow, Joseph Noyes } Laying out Lands.

At a legal meeting of the Propr. of the common and undivided lands in the township of Falmouth, in the County of Cumberland, held at said Falmouth, May 5th, 1774, the foregoing laying out was allowed, approved of and confirm'd by said Proprietors.

Attd. Stepn. Longfellow, Propr. Clerk.

Rec'd May 24, 1775, & recorded from the original. p Stepn. Longfellow, Propr. Clerk

---

Purington, David

Laid out at the request of David Purington, thirty-eight acres and twenty-six rods of land in Falmouth, in the County of Cumberland, bounded, beginning at the westerly corner of one hundred and four acres laid out to Jol Sawyer; thence north twenty six degrees west, seventy five rods, adjoining Benjamin Ingersolls sixty acres thence South sixty four degrees west ninety-one rods, to a stake; thence South twenty six degrees east, seventy-five rods, to the head of 117 acres laid out to Benjamin Ingersoll; thence running by the head of that lot, north, sixty-four degrees east, ninety-one rods, to the first bounds; there being the aforesd quantity within said bounds; and five acres more allowed for a road and ledge of rocks within the same; provided the same be free from former grants and layings out; the same being in lieu that is to say, thirty-one acres and seventy-two rods thereof, for so much of 34 2/3 Es laid out to Thomas Westbrook, Esqr. Septr. 11, 1739, on the right of John Rider, and six acres and 114 rods, the residue thereof is in lieu of so much of 47 1/2 acres laid out to said Westbrook, on Benja. Wright's right, both which fell on old claims, and which Enoch Freeman, Esqr. the said Westbrook's administrator, has this day quitted to the Proprietors. Dated at Falmouth, February 10th, 1774.

Enoch Freeman, Theops. Bradbury } Propr. Comtee
Stepn. Longfellow, Benja. Winslow } for
Joseph Noyes } Laying out Lands.

At a legal meeting of the Proprietors of the common and undivided lands in the township of Falmouth, in the County of Cumberland, held at said Falmouth, May 5th, 1774, the foregoing laying out was allowd, approved of and confirmed by said Proprietors.

Attd. Stepn. Longfellow, Propr. Clerk.

Rec'd May 1st, 1776, & recorded from the original. p Stepn. Longfellow, Propr. Clerk

---

Laid out at the request of James Tory, thirty acres of land in Falmouth, in

the County of Cumberland, bounded beginning at the northerly corner of 38a and 26r laid out this day at David Purrington's request; thence running north twenty-six six degrees west, ninety six rods, by Benjamin Ingersoll's Co acre lot; thence South sixty four degrees west, fifty rods, to a stake; thence South twenty six degrees east, ninety-six rods, to a stake; thence north sixty-four degrees east, adjoining said 38a 26r fifty rods, to the first bounds; provided the same be free from former grants and layings out; being in lieu of 30 acres formerly laid out to William Rogers of Topsfield; which fell on an old claim, and which the said Rogers was allowed to remove and lay out anew by the Proprietors at their meeting Feby. 14th, 1754.

Tory, James

Dated at Falmouth, Feby 10, 1774.

Enoch Freeman, Theo. Bradbury, Stepn. Longfellow, Benja. Winslow, Joseph Noyes, } Proprietors Comittee for Laying out Lands.

At a legal meeting of the Proprietors of the common and undivided lands in the township of Falmouth, in the County of Cumberland held at said Falmouth, May 5th, 1774, the foregoing laying out was allowed, approved of and confirmd by said Proprietors

Attr Stepn Longfellow, Propr. Clerk.

Recd May 1, 1776, & recorded from the original. p Stepn Longfellow, Propr. Clerk.

Laid out at the request of William Bucknam, seventy two acres of land in Falmouth, in the County of Cumberland, bounded, beginning at the westerly corner of thirty acres laid out to James Burton; thence running south west, fifty six rods to a stake; thence south-east one hundred and twenty-eight rods, to a stake; thence north-east one hundred and twenty rods, to the end of Richard Pomroys Co acre lot; thence north-west, sixty-eight rods, to the south-east side of said James Burton's said thirty acre lot, thence south-west, sixty-four rods, to the southerly corner of that lot; thence north-west sixty rods, by the end of that lot, to the first bounds; provided the same be free from former grants and layings out. Dated at Falmouth, January 27th, 1774. Sixteen acres of the above are in lieu of so much of the thirty acre lot formerly laid out to the right of Benjamin Sarraby, which were taken away partly by Bucknam's old farm, and partly by Phinehas Jones's forty acres, laid out in John Curr's right; fifty-two acres thereof to the right of George Felt; and four acres, the remainder thereof, is so much sold him this day by the Proprietors Committee for selling lands

Bucknam, William

Enoch Freeman, Theo. Bradbury, Stepn. Longfellow, Benja. Winslow, Joseph Noyes } Propre. Comittee for Laying out Lands.

At a legal meeting of the Proprietors of the common and undivided lands in the township of Falmouth in the County of Cumberland, May 5th, 1774, the foregoing laying out was allowed, approved and confirmed by said Proprietors

Attr Stepn Longfellow, Propr's Clerk.

Recd June 2, 1776, & recorded from the original p Stepn Longfellow, Propr. Clerk.

Mountfort Edmund

Laid out to the right of Edmund Mountfort, deceas'd, at the request of Edmund Mountfort, one acre of flatts in Falmouth, bounded, beginning at the north-east side of Stephen Longfellow, Esqrs flatts, on the lower side of Thames street: thence north-easterly, adjoining said street, about thirteen rods, to a parcel of flatts laid out to Richard Collar: thence south-easterly, adjoining said Collars flatts, to the channell: thence south-westerly by the same, to said Longfellow's flatts thence north twenty-seven ds west, adjoining the same, to the first bounds; provided the same be free from former grants and layings out; it being for so much of his three acre lot, quitted to the Proprietors. Dated at Falmouth, May 31, 1774

Stepn Longfellow Benja Winslow } Propr Committee for
Theo Bradbury Joseph Noyes } Laying out Lands

At a legal meeting of the Proprietors of the common and undivided lands in the township of Falmouth, in the County of Cumberland, held by adjournment, at said Falmouth, June 1st, 1774, the foregoing laying out was allowed, approved of, and confirmed by said Proprietors.

Attr Stepn Longfellow, Propr Clerk.

Recd July 31, 1776, & recorded from the original. P Stepn Longfellow, Propr Clerk.

Knight Merrill

Laid out to the right of William Weeks, at the request of Merrill Knight sixty acres and one half of land, in the township of Falmouth, in the County of Cumberland, bounded, beginning at the southerly corner of sixty three acres laid out to Robert Bailey; thence north 62 dgs. east 136 rods, adjoining 73 acres laid out to Samuel Proctor on the right of John Millet; thence south 38 ds. east forty-four rod, to a stake: thence north 62 ds. east 8 rod, to the side line of Thomas Emmerson's 40 acre lott; thence N. N. W. 133 rod, to a stake; thence south 52 ds. west 113 rods to said Baileys 63 acres; thence south 38 ds. east 54 rod, to the easterly corner of the same; thence south 52 ds. west, sixty six rods, to the first bounds; 23 acres part of the above, being in lieu of so much of the 30 acre lott laid out to said right formerly, which interfer'd with an ancient claim of Tyng's, at Papoodick, and which said William's heirs have quit-claim'd to the Proprietors; the residue, viz. 37½ acres is in part of the 60 acre lott belonging to said right; provided the same be free from former grants and layings out.

Falmouth, January 15th, 1774.

Enoch Freeman Theopr Bradbury } Proprietors Committee
Stepn Longfellow Benja Winslow } for
Joseph Noyes. } Laying out Lands

At a legal meeting of the Proprietors of the comon and undivided lands in the township of Falmouth, in the County of Cumberland, held at said Falmouth, May 5, 1774, the foregoing laying out was allow'd, approv'd off, and confirm'd by said Proprietors.

Attr Stepn Longfellow, Propr Clerk.

Recd August 30th, 1777, and recorded from the original.

P Stepn Longfellow, Propr Clerk.

Knight Samuel.

Laid out to the right of Nathaniel Wharff, at the request of Samuel Knight twenty six acres of land in Falmouth in the County of Cumberland, bounded as follows, beginning at the westerly corner of thirty acres of land laid out to Thomas Mosely; thence north 67 ds east thirty-one rods; thence north, thirty-eight degrees west, sixty-one rods; thence South fifty two degrees west, eighty rods; thence South thirty eight degrees east, thirty rods; thence South fifty-two degrees west sixty rods; thence South thirty-eight degrees east, thirty rods; thence South fifty two degrees west sixty rods; thence South thirty-eight degrees east, ten rods; thence north fifty-two degrees east one hundred and thirteen rods; thence South twenty-two degrees thirty minits east twelve rods to the first bounds; provided the same be free from former grants and layings out; the above is in lieu of twenty six acres laid out to Henry Knight on said right, June 17, 1740, which the said Samuel, assignee to said Henry, has this day releasd and quitted to the Propr and their assigns. Dated at Falmouth May 5, 1774.

Steph Longfellow, Benjamin Winslow, Thoph Bradbury, Joseph Noyes } Propr Comtee for Laying out Lands

At a legal meeting of the Proprietors of the comon and undivided lands in the townships of Falmouth, in the County of Cumberland, held at said Falmouth, May 5, 1774, the foregoing laying out was allowd, approvd of and confirmd by said Proprietors.

Attr Steph Longfellow, Propr Clerk.

Recd August 30, 1777, recorded from the original. pr Steph Longfellow, Propr Clerk.

Knight, Moses.

Laid out to the right of Jacob Adams, at the request of Moses Knight, six acres of land in Falmouth, in the County of Cumberland, bounded, beginning at the most westerly corner of one hundred and four acres of land laid out to Benjamin Allen; thence north east fifty rods adjoining the same; thence north west eighteen rods and one half; thence South west fifty-two rods, to a stake; thence south east eighteen rods and a half, to the first bounds; provided the same be free from former grants and layings out. Falmouth, Feby 17, 1774.

Enoch Freeman, Thos Bradbury, Steph Longfellow, Benj Winslow, Joseph Noyes } Proprietors Committee for Laying out Lands

At a legal meeting of the Proprietors of the common and undivided lands in the townships of Falmouth in the County of Cumberland, held at said Falmouth, May 5, 1774, the foregoing laying out was allowd, approvd of, and confirmed by said Proprietors.

Attr Steph Longfellow, Propr Clerk

Recd Augt 30, 1777, recorded from the original. pr Steph Longfellow, Propr Clerk

---

Johnes Phinehas, Heirs of

Laid out to the heirs of Phinehas Jones, deceased, one hundred acres of land in Falmouth, in the County of Cumberland, bounded, beginning at a white pine tree marked I.E. standing on a rising piece of ground on the north side of a brook

called Duck Pond Brook; thence running south eleven degrees east, one hundred and sixty rods to a stake; thence south, seventy-nine degrees west one hundred rods to a stake in the side line of 23½ acres sold John Robinson, and six rods distant from the easterly corner thereof; thence north eleven degrees west one hundred and sixty rods to a stake; thence north seventy-nine degrees east, one hundred rods to the first bounds; provided the same be free from former grants and layings out; thirty nine acres thereof, being in lieu of so much of fifty-four acres formerly laid out to the right of Philip Britain on prior grants and layings out; forty nine acres more being to satisfy and fill up said Philip Britain's right; eleven acres more in lieu of so much of Thomas Moseley's thirty acre lot formerly laid out on prior grants and layings out; and one acre, the remainder thereof, on the right of Thomas Lewis, and to compleate the same. Dated at Falmouth, February 15, 1774.

Enoch Freeman. Theop^s Bradbury } Prop^rs Com^tee
Step^n Longfellow. Benj^a Winslow } for
Joseph Noyes. } Laying out Lands

At a legal meeting of the Proprietors of the common and undivided lands in the township of Falmouth in the County of Cumberland, held at sd Falmouth, May 5th, 1774, the foregoing laying out was allowd, approv'd of, and confirmed by said Proprietors.

Att^r Stephen Longfellow, Prop^rs Clerk.

Rec'd October 25, 1778 recorded from the original. p Step^n Longfellow, Prop^rs Clerk.

Noyes, Samuel

Laid out to the right of Joseph Morgan, at the request of Samuel Noyes, nineteen rows of land in Falmouth, in the County of Cumberland; bounded, beginning at the southerly corner of seventy-five acres and a half of land laid out to the right of Gideon Lowell and others; thence running south east twenty-five rods; thence north east one hundred twenty three rods and a half; thence north west, twenty five rods to the easterly corner of said seventy-five and half acres; thence south west, one hundred twenty three rods and a half to the first bounds; provided the same be free from former grants and layings out. January 17th, 1774.

Enoch Freeman. Theop^s Bradbury } Prop^rs Comittee
Step^n Longfellow. Benj^a Winslow } for
Joseph Noyes } Laying out Lands.

At a legal meeting of the Prop^rs of the common and undivided lands in the township of Falmouth, in the County of Cumberland, held at said Falmouth, May 5th, 1774, the foregoing laying out was allowd, approv'd of, and confirmed by said Proprietors.

Att^r Step^n Longfellow, Prop^rs Clerk.

Recd February 5th 1778 recorded from the original. p Step^n Longfellow, Prop^rs Clerk.

Noyes, Samuel

Laid out to the right of John Tucker at the request of Samuel Noyes, sixty acres of land in the township of Falmouth in the County of Cumberland, bounded

beginning at a stake standing in the side line of Jedidiah Jordan's 104 acre lot, and one hundred and seventy rods from the easterly corner of the same; thence south-east one hundred and six rods to a stake; thence north-east, ninety rods and one half, to a stake; thence north-west one hundred and six rods, to said Jordan's lot; thence south-west, ninety rods and one half to the first bounds; provided the same be free from former layings out. Falmouth, January 14th, 1774

Enoch Freeman Theop. Bradbury } Prop.rs Com.tee
Step.n Longfellow Benj.a Winslow } for
Joseph Noyes } Laying out Lands

At a legal meeting of the Prop.rs of the common and undivided lands in the township of Falmouth, in the County of Cumberland, held at said Falmouth, May 5th, 1774, the foregoing laying out was allowd approved of and confirmed by said Proprietors.

Att.r Step.n Longfellow, Prop.rs Clerk.

Rec'd February 3d, 1778, & recorded from the original. P. Step.n Longfellow, Prop.rs Clerk.

Laid out to the right of Josiah Wallis, at the request of Samuel Noyes fifty two acres of land, in the township of Falmouth, in the County of Cumberland, bounded, beginning at the easterly corner of 60 acres of land laid out to Samuel Waldo, on the right of Thomas Thomes; thence south-east, fifty-two rods, adjoining to North Yarmouth line, to a stake; thence south-west one hundred and sixty rod to a stake; thence north-west, fifty-two rod, to the southerly corner of said Thomes lot; thence north-east, one hundred and sixty rod, to the first bounds; provided the same be free from former grants and layings out. Falmouth, January 17th, 1774. Noyes Samuel

Enoch Freeman, Theop. Bradbury } Prop.rs Com.tee
Step.n Longfellow Benj.a Winslow } for
Joseph Noyes } Laying out Lands

At a legal meeting of the Proprietors of the common and undivided lands in the township of Falmouth, in the County of Cumberland, held by adjournment, at said Falmouth, June 1, 1774, the foregoing laying out was allowd, approved of and confirmd by sd Proprietors.

Att.r Step.n Longfellow, Prop.rs Clerk.

Rec'd February 3d, 1778, & recorded from the original. P. Step.n Longfellow, Prop.rs Clerk.

Laid out at the request of Humphrey Merrill, Junr, seventy-five acres and a half of land, in the township of Falmouth, in the County of Cumberland, bounded, beginning at the westerly corner of seventy-eight acres of land laid out this day to the right of Nathaniel Wallis, Senr; from thence south-west, forty-four rods, to Jedidiah Jordan's one hundred and four acres; from thence south-east, forty-five rods, to the easterly corner of the same; thence south-west, seventy nine rods and a half, adjoining the same lot, to sixty acres laid out to the right of John Tucker; thence south-east, eighty-one rods, adjoining said Tucker's lot; thence north-east, one Merrill Humphrey Jr

hundred and twenty three rods and a half, to a Stake; thence north west one hundred and twenty six rods adjoining part of the way on said Nathaniel Wallis's seventy eight acres, to the first bounds, forty four acres thereof to the right of Gideon Sowell Senr. which with sixty acres heretofore laid out, compleats the 104 acres to that right twenty six acres thereof to Nathaniel Wallis Senrs right, which compleats the 104 acres thereto belonging; five acres and a half, the residue thereof, to Ebenezer Davenports right, in lieu of half of eleven acres which James Burtons thirty four acres lattes away by interfering with the ninety four acres heretofore laid out to said Ebenezer Davenport; provided the above be free from former grants and layings out.

Dated at Falmouth, January 17th, 1774.

Enoch Freeman, Thos. Bradbury, Benjn. Winslow, Joseph Noyes, } Propr. Comtee for Laying out Lands

At a legal meeting of the Proprietors of the common and undivided lands in the township of Falmouth, in the County of Cumberland, held at said Falmouth, May 5th, 1774, the foregoing laying out was allowd, approved of, and confirmed by said Proprietors.

Attr. Stepn. Longfellow, Propr. Clerk.

Recd. February 4th, 1775 & recorded from the original. p Stepn. Longfellow, Propr. Clerk.

Blake, John

Said out at the request of John Blake, fifty acres of land in Falmouth, in the County of Cumberland, bounded, beginning sixty rods distance on a course north seventy nine degrees east from the easterly corner of one hundred acres of land laid out to the heirs of Thinchus Jones; thence running north eleven degrees west one hundred and sixty rods to a Stake; thence north seventy nine degrees east fifty rods; thence south eleven degrees east, one hundred and sixty rods to a Stake; thence South seventy nine degrees west fifty rods, to the first bounds; provided the same be free from former grants and layings out; being for the fifty acres granted to Mathew Livermore Esqr. by the Proprietors, for his services; and which the said Mathew Sold the said Blake.

Falmouth, February 16th, 1774.

Enoch Freeman, Thos. Bradbury, Stepn. Longfellow, Benjn. Winslow, Joseph Noyes, } Propr. Comittee for Laying out Lands

At a legal meeting of the Proprietors of the common and undivided lands in the township of Falmouth, in the County of Cumberland, held at said Falmouth, May 5th, 1774, the foregoing laying out was allowd, approved of, and confirmed by sd. Proprietors.

Attr. Stepn. Longfellow, Propr. Clerk.

Recd. December 2d. 1779 & recorded from the original. p Stepn. Longfellow, Propr. Clerk.

S[illegible] Walter

Laid out at the request of Walter Simonton, thirty acres and a half and thirty two rods of land in Falmouth, in the County of Cumberland, in two parcells

the one containing twenty acres and a quarter, and bounded, beginning at the southerly corner of forty-two acres laid out to Nathan Merrill, thence runing south east fifty-six rods, to an hundred and four acres of land laid out to Benjamin Allen; thence north-east fifty-eight rods to a stake; thence north-west, fifty-six rods to a stake; thence south west fifty-eight rods to the first bounds;- the other containing ten acres and a quarter and thirty-two rods- and bounded, begining at a stake standing in the end line of Joseph Walliss one hundred and four acres and fourteen rods from the north easterly corner thereof; thence runing south sixty-eight degrees east fifty-five rods to one hundred and four acres laid out to John Walliss right; thence north ten degrees west eighty-two rods, to a stake; thence south, twenty-two degrees west sixty-three rods to the first bounds;- provided the same be free from former grants and layings out;- the same being for one-half, and three-fifths of the other half, of thirty-nine acres, part of forty-four acres formerly laid out to the right of Andrew Simonton, deceased, which fell upon an old claim of Samson Penlys;- the above half of sd thirty-nine acres is to satisfy the half belonging to the heirs of Walter Simonton, father of the above Walter, who purchased of the said Andrew his father;- the three-fifths of the other half are to go among all the heirs of said Andrew, according to law, except William Simonton, Esqr, to whom, as eldest son of said Andrew, ye other two-fifths of said other half are yet to be laid out. Dated at Falmouth, January 26, 1775.

Stephen Longfellow, Benjn Winslow } Proprietors Committee for
Theo. Bradbury, Joseph Noyes } Laying out Lands

At a legal meeting of the Proprietors of the common and undivided lands in the township of Falmouth in the County of Cumberland, held at said Falmouth, February 14th, 1780, the foregoing laying out was allowed, approved of, and confirmed by sd Proprietors

Attestd: Joseph Noyes Proprietors Clerk

Received February 5th, 1782, & recorded from the original Joseph Noyes Propr Clerk

The said Walter has quieted claim of ye above 39 acres agreable to the Propr's vote

---

Laid out at the request of Jedidiah Hall, one hundred and four acres and two-thirds of an acre of land in the township of Falmouth, in the County of Cumberland, and bounded as follows, viz: begining at the northerly corner of one hundred acres of land laid out to Josiah Stanford; thence south-east, eighty rods; thence north four degrees west, one hundred and fifty-nine rods, to a stake; thence west thirty-five rods; thence north, twenty-eight degrees west, thirty-eight rods; thence south-west, one hundred and nineteen rods; thence south nineteen degrees east, one hundred and fourteen rods, to said Stanfords land; thence north-east seventy-six rods and a half, to the first bounds;- provided the same be free from former grants and layings out;- forty acres of the above are in lieu of so much of William Simonton's forty-nine acres, taken away by Samson Penlys old claim;- and forty acres on the right of John Darlings one hundred and four acres interferes with former grants; and twenty-four acres and two-thirds of an acre, on the right of William Roberts. Dated at Falmouth, April 12, 1782.

Hall, Jedediah

Benjn Winslow, Joseph Noyes } Proprietors Committee for
Peter Woodbury, Benjn Bailey } Laying out Lands

At a legal meeting of the Proprietors of the common and undivided lands in the township of Falmouth, in the County of Cumberland, held at said Falmouth May 2d, 1782. the foregoing laying out was allowed, approved of, and confirmed by said Proprietors.

Attest. Joseph Noyes, Propr. Clerk.

Recorded August 21st, 1782. Recorded from the original Pr. Joseph Noyes Propr. Clerk

---

Hall Silas

Laid out at the request of Silas Hall, seventy-eight acres of land in the township of Falmouth, in the County of Cumberland, and bounded as follows, viz: beginning at a stake standing by the westerly side of the north west branch of Piscataqua river, at the northerly corner of one hundred and four acres and three quarters of an acre laid out at the request of Jedidiah Hall; thence south west thirty five rods; thence north one hundred and eighteen rods; thence east one hundred and four rods and a half; thence south one hundred and twenty seven rods; thence west sixty eight rods and a half to the river; thence northerly by the river to the first bounds; provided the same be free from former grants and layings out; fifty acres in the right of James Freize; seven acres in the right of David Deston; ten acres in the right of Samuel Libby, and eleven acres in the right of John Marston.

Dated at Falmouth April 30th 1782.

Benja Winslow, Joseph Noyes, Benja Bailey } Proprietors Committee for Laying out Lands

At a legal meeting of the Proprietors of the common and undivided land in the township of Falmouth in the County of Cumberland held at said Falmouth May 2d, 1782 the foregoing laying out was allowed, approved of, and confirmed by said Proprietors.

Attest: Joseph Noyes, Propr. Clerk.

Recorded August 21st, 1782 Recorded from the original. Pr. Joseph Noyes Propr. Clerk.

Hall Nicholas

Laid out at the request of Nicholas Hall, eighty five acres of land in the township of Falmouth, in the County of Cumberland, and bounded as follows: beginning at a stake standing in the line of seventy eight acres laid out to Silas Hall this day, and seven rods from the north west corner of the same; thence north six degrees east, sixty rods; thence east fifty rods; thence north twenty degrees east, ninety one rods; thence south seventy one degrees east, ninety four rods; thence south twenty one degrees east, fifty three rods; thence west ninety six rods; thence south twenty three degrees west, sixty four rods; thence west eighty four rods to the first bounds; it being to satisfy so much of the following rights; provided the same be free from former grants and layings out; fifty acres in the right of James Freize, and thirty five acres in the right of Nathan Deale.

Dated at Falmouth, April 30th, 1782.

Benjamin Winslow, Joseph Noyes, Benja Bailey } Proprietors Committee for Laying out Lands

At a legal meeting of the Proprietors of the common and undivided land in the town-
ship of Falmouth in the County of Cumberland held at said Falmouth May 9th 1753 the
foregoing laying out was allowed, approved of and confirmed by said Proprietors.

Attest: Joseph Noyes Propr Clerk.

Received August 21st 1782 & recorded from the original. Pr Joseph Noyes Propr Clerk

---

Laid out at the request of Samuel Estes on the right of Thomas Lovett, Estes Samuel
twenty acres of land in the township of Falmouth, in the County of Cumberland,
bounded as follows: beginning at the southerly corner of thirty acres laid out to Wil-
liam Rogers; thence South sixty four degrees west fifty six rods; thence north one de-
gree east, sixty four rods; thence north fifteen degrees west thirty nine rods; thence north
sixty four degrees east eighteen rods; thence South twenty six degrees east, ninety six
rods to the first bound mentioned; provided the same be free from former grants and
layings out. Dated at Falmouth February 5th 1773

Steph Longfellow Benj Winslow } Proprietors Committee for
Thos Bradbury Joseph Noyes } Laying out Lands

At a legal meeting of Proprietors of the common and undivided land in the township of
Falmouth in the County of Cumberland, held at at Falmouth February 18th 1780 the forego-
ing laying out was allowed, approved of and confirmed by said Proprietors.

Attt: Joseph Noyes, Propr Clerk.

Received May 12th 1783 & recorded from the original Attstd: Joseph Noyes Propr Clerk

---

Laid out to the right of Benjamin Rae, at the request of Nathan Merrill, forty Merrill, Nathan
two acres of land in the township of Falmouth in the County of Cumberland, begining
at the easterly corner of one hundred acres of land laid out to Stephen Longfellow Esqr,
thence north west, adjoining the same one hundred and twenty one rod and one half rod
to a stake; thence north east fifty six rod to a stake; thence South east one hundred and
twenty one rod and one half to a stake; thence South west, fifty six rods, to the first bound
provided the same be free from former grants and layings out. Dated at Falmouth May
31st 1774.

Steph Longfellow Benj Winslow } Proprietors Committee for
Thos Bradbury Joseph Noyes } Laying out Lands.

At a legal meeting of the Proprietors of the common and undivided lands in the township of
Falmouth, in the County of Cumberland, held by adjournment at said Falmouth June 1st 1774,
the foregoing laying out was allowed, approved of, and confirmed by said Proprietors.

Attest: Steph Longfellow, Propr Clerk.

Received June 5th 1783 & recorded from the original, Attest: Joseph Noyes, Propr Clerk

---

Laid out to the several rights hereafter mentioned, at the request of Ebenezer Thorn- Thorndick, Ebenezer
dick, twenty one acres and an an half, of land formerly in the township of Falmouth but

now in Cape Elizabeth, in two parcels; one is bounded as follows, viz: begining at a birch tree standing in the south west corner of the ministerial lott in Cape Elizabeth; thence east ten rods, to the road leading to Spurwink; thence south thirty rods; thence west, south-west 57 rods; thence west, north-west twenty five and half rods rods; thence north, north east, forty-five rods; thence east, 46 rods, to the first bound, and contains 13 acres and 64 rods; the other parcel contains three acres and 16 rods, bounded, begining at the south west corner of four acres laid out to Jacob Sawyer; thence south, south-east, 15 and half rods; thence north east and by east, thirty-two rods; thence north, north-west, 15 and half rods; thence south-west and by west, thirty-two rods to the first bounds; it being to satisfy the following rights in lieu of seven acres and an half heretofore laid out to Robert Thurndick; seven acres heretofore laid out to Joshua Woodbury, and seven acres heretofore laid out to John White, all on Wallises old claim; provided the same be free from former grants and layings out.

February 14th 1780. Benjn Winslow. Peter Woodbury } Proprietors Committee
Joseph Noyes. Nathan Winslow } for
Benjn Bailey } Laying out Lands

At a legal meeting of the Proprietors of the common and undivided lands in the township of Falmouth, in the County of Cumberland, held at said Falmouth Feby 14th, 1780, the foregoing laying out was allowed of, and confirmed by sd Proprietors.

Attest: Joseph Noyes, Prop. Clerk.

Received February 14th, 1784 & recorded from the original. Attest: Joseph Noyes, Prop. Clerk.

Noyes Joseph

Laid out to the right of James Mariner, at the request of Joseph Noyes, sixty acres of land in the township of Falmouth, in the County of Cumberland, bounded, begining at a tree marked standing in the dividing line between Falmouth and North Yarmouth, and three miles from the Bay side; thence south east, sixty rod; thence south west one hundred and sixty rod, to a stake; thence north west, sixty rod to a stake; thence north east one hundred and sixty rod, to the first bounds; provided the same be free from former grants and layings out. Dated at Falmouth May 4th, 1774.

Enoch Freeman. Theo. Bradbury } Proprietors Committee
Stepn Longfellow. Benjn Winslow } for
Joseph Noyes } Laying out Lands

At a legal meeting of the Proprietors of the common and undivided lands in the township of Falmouth, in the County of Cumberland, held at said Falmouth May 5th, 1774, the foregoing laying out was allowed, approved and confirmed by said Proprietors.

Attr: Stepn Longfellow Propr. Clerk

Received and recorded from the original. Att: Joseph Noyes, Propr. Clerk.

Benjamin

Laid out to the right of Joseph Morgan at the request of Benjamin Lunt, thirty acres of land in Falmouth in the County of Cumberland, and bounded, be-

ginning at the northerly corner of John Sawyer 140 acres, from thence running thirty rods north west by North Falmouth line to a Stake, thence south west one hundred and sixty rods, to a Stake, thence south east, thirty rods, to the westerly corner of said John Sawyers 140 acres; thence north east one hundred and sixty rods adjoining said Sawyers said lot to the first bounds; provided the same be free from former grants and layings out. Dated at Falmouth, January 17th, 1771.

Enoch Freeman, Thos Bradbury, Benjn Winslow, Joseph Noyes } Prop. Committee for Laying out Lands.

At a legal meting of the Proprietors of the common and undivided lands in the township of Falmouth, in the County of Cumberland held at sd Falmouth, May 3d, 1771. the foregoing laying out was allowed, approved of and confirmed by sd. Proprietors.

Attt; Steph Longfellow, Propr Clerk

Recorded and recorded from the original. Attest, Joseph Noyes, Propr Clerk

---

Winslow Nathan

Laid out to the request of Nathan Winslow forty acres of land in Falmouth as followeth; bounded beginning at a Stake Standing in the eand line of 60 acres of land laid out to the First Parish, and fifty rods from the southerly corner of the Same; thence south twenty two degrees west, one hundred and twenty six rods and seven links, thence south sixty eight degrees east fifty six rods; thence north twenty two degrees east, one hundred and one rod and seven links, thence north west, sixty rods, to the first bounds; 15 acres in lieu of so much of Robert Stanfords; 10 acres lays on Stanfords old Clame; 3 acres on Samuel Davis right, 6 acres on the right of Thomas Levit; 3 acres on the right of Thomas Stanford; eight acres on the right of Thomas Woodbury; 4 acres on the right of David Gustens; and one acre on the right of Simon Levit, — provided it bee free from former grants and layings out. 14th of ye 2 month 1780.

Benja Winslow, Peter Woodbury, Joseph Noyes, Benja Bailey } Proprietors Committee for Laying out Lands.

At a legal meeting of Proprietors of the common and undivided lands in the township of Falmouth, in the County of Cumberland, held at said Falmouth, February 14th, 1780, the foregoing layings out was allowed, approved of and confirmed by said Proprietors.

Attt; Joseph Noyes, Propr Clerk

Received and recorded from the original. Attest, Joseph Noyes Prop. Clerk

---

Winslow Nathan

Laid out at the request of Nathan Winslow, one acre of land in the common and undivided lands in Falmouth, in the County of Cumberland, bounded as followeth; beginning at the at the South west corner of one hundred acres laid out in the right of John Oliver; thence N. eleven D. east, thirty two rods adjoining said Olivers hundred acres; thence south west, eighteen rods, to Presumpscot river; thence down the river adjoining the river, to the first bounds, in the right of Simon Levit; — provided it

bee free from former grants and layings out.

Benja Winslow, Peter Woodbury } Proprietors Committee for
Joseph Noyes, Benja Bayley } Laying out Land.

At a legal meeting of the Proprietors of the common and undevided land in the township of Falmouth, in the County of Cumberland, held at said Falmouth Febuary 14th, 1780 the foregoing laying out was allowed, approved of, and confermed by said Proprietors.

Attest: Joseph Noyes Prop Clerk

Recorded and recorded from the original. Attest. Joseph Noyes. Prop. Clerk.

Winslow Nathan

Said out at the request of Nathan Winslow, one hundred acres of land, in the common and undevided land in Falmouth in the County of Cumberland, bounded as followeth, begining at the most northerly corner of one hundred and twenty two acres laid out to Joseph Bayley; thence north thirty seven degrees east fifty rod; thence north twenty seven degrees west, sixty nine rods; thence north forty nine degrees west sixty rods; thence north seventy five degrees west, twenty rods; thence north eighty nine degrees west, forty six rods; thence south one degree west forty eight rods; thence south three degrees east, fifty six rod, adjoining the road; thence South twenty eight degrees east, ninety two rods, to said Bailey's land; thence north sixty two degrees east sixty eight rods to the first bounds; fifty two acres on the right of Michael Webber, and forty eight acres on the right of Thomas Lovell; provided the same be free from former grants and layings out.

Dated at Falmouth, April 16th, 1779.

Enoch Freeman, Benja Winslow, Joseph Noyes } Proprietors Committee for Laying out Land.

At a legal meeting of the Proprietors of the common and undevided land in the township of Falmouth, in the County of Cumberland, heald at said Falmouth Febuary 4th, 1780 the foregoing laying out was allowed, approved of, and confirmed by said Proprietors.

Attest: Joseph Noyes, Prop Clerk.

Received and recorded from the original Attest: Joseph Noyes, Prop. Clerk

---

Winslow Nathan

Laid out to the right of George Burrough at the request of Nathan Winslow seventeen acres of land in the township of Falmouth, in the County of Cumberland, bounded beginning at a stake standing in the head line of one hundred acres laid out to John Oliver, and thirty one rod from the north east corner of the same; thence north eighty three degrees west fifty six rod. Thence north east one hundred and thirty rods; thence South twenty one degrees west, to the first bounds mentioned; provided the same be free from former grants and layings out. Dated Falmouth April 26th 1776. Enoch Freeman, Benja Winslow, Joseph Noyes } Proprietors Committee for Laying out Land

At a legal meeting of the Proprietors of common and undivided lands in the townships of Falmouth in the County of Cumberland held at said Falmouth February 14th 1750 the foregoing laying out was allowed, approved of and confirmed by said Proprietors

Joseph Noyes Propr Clerk

Received and recorded from the original Attested Joseph Noyes Propr Clerk

---

Leighton, George

Laid out at the request of George Leighton on the right of Matthew Scales seventeen acres of land in the township of Falmouth in the County of Cumberland, bounded as follows, viz: beginning at a stake standing north one degree east two hundred and forty eight rods from the north westerly corner of eighty nine acres sold to Benjamin Winslow, thence South, sixty eight degrees west sixty rods, thence north 22° west, forty five rods and one third of a rod, thence north sixty eight degrees east to the County road, thence South twenty two degrees east forty five rods and one third, to the first bounds mentioned; provided the same be free from former grants and layings out.

Dated Falmouth February 5th 1753

Enoch Freeman, Thos. Bradbury, Stephn Longfellow, Benjn Winslow, Joseph Noyes } Proprietors Committee for Laying out Lands

At a legal meeting of the Proprietors of the common and undivided land in the township of Falmouth in the County of Cumberland held at said Falmouth, March the 2d, 1754 the foregoing laying out was allowed, approved of and confirmed by said Proprietors

Attest: Joseph Noyes, Propr Clerk

Received and recorded from the original Attest: Joseph Noyes, Propr Clerk

---

Marston Benjamin

Laid out at the request of Benjamin Marston four acres of land in the township Falmouth, in the County of Cumberland on the right of William Roberts, bounded, beginning at the westerly corner of one hundred acres laid out at the request of Andrew Hall, adjoining three hundred acres laid out to Tyng and Pearson, thence north west forty rods, thence north east sixteen rods, thence south east forty rods; thence South west sixteen rods to the first bounds, provided the same be free from former grants and layings out.

Dated at Falmouth, March 1st 1754.

Benjn Winslow, Joseph Noyes, Benjn Bangley } Proprietors Committee for Laying out Lands

At a legal meeting of the Proprietors of the common and undivided lands in the township of Falmouth in the County of Cumberland, held at said Falmouth, March 2d, 1754, the foregoing laying out was allowed, approved of and confirmed by said Proprietors.

Attest: Joseph Noyes, Propr Clerk.

Received March 13th 1754, and recorded from the original.

Attest: Joseph Noyes Propr Clerk

Lowell Joshua

Laid out at the request of Joshua Lowell twenty acres of land in Falmouth, in the County of Cumberland, bounded, beginning at the northerly corner of twenty acres this day laid out to Benjamin Winslow; thence running north west, eighteen rods; north, seventy rods; thence South seventy three degrees east, seventy five rods; thence south west, eighty four rods to the first bounds, being part of fifty acres voted to said Benjamin Winslow, May 5. 1774 provided the same be free from former grants and layings out. January 31. 1775.

Enoch Freeman, Stephen Longfellow, Joseph Noyes. } Proprietors Committee for Laying out Land.
Theo. Bradbury, Benj. Winslow }

At a legal meeting of the Proprietors of the common and undivided lands in the township of Falmouth, in the County of Cumberland, held at said Falmouth, February 14th, 1780, the foregoing laying out was allowed, approved of, and confirmed by said Proprietors

Attest, Joseph Noyes, Propr. Clerk.

Received and recorded from the original. Attest: Joseph Noyes Propr. Clerk

---

Winslow, Benjamin

Laid out at the request of Benjamin Winslow, one acre of land in the township of Falmouth in the County of Cumberland, in the right of Jacob Royal, bounded, beginning at the westerly corner of half an acre of land laid out to Jeremiah Riggs or Richd. Seccombs right, thence north, thirty one degrees west, forty rods to Stake; thence north, fifty nine degrees east, four rods, to Silvanius Davis' old clame; thence south, thirty one degrees east, forty rods; thence South, fifty nine degrees west, to the first bounds; provided the same be free from former grants and layings out.

Dated at Falmouth, April 30th, 1782.

Joseph Noyes, Benjn. Winslow, Peter Woodbery } Proprietors Committee for Laying out Land.

At a legal meeting of the Proprietors of the common and undivided lands in the township of Falmouth, in the County of Cumberland held at said Falmouth, May 5, 1783. the foregoing laying out was allowed approved of, and confirmed by said Proprietors

Attest, Joseph Noyes, Propr. Clerk

Received and recorded from the original. Attest: Joseph Noyes, Propr. Clerk.

Roberts, Thomas

Laid out at the request of Thomas Roberts thirty four acres of land in the township of Falmouth, in the County of Cumberland, and bounded as follows, viz: beginning at a Stake Standing one hundred and twenty four rods north 14° east from the easterly corner of 70 acres laid out to Moses Pierson; thence north 13° east, one hundred rods; thence east, 56 rods; thence South, 13 west, one hundred rods; thence west fifty six rods to the first bounds; it being in lieu of, and to satisfy the following right: Six acres that John Graves's 60 acres interferes with 200 acres laid out to Domineeus

Jordas; 9 acres that William Hides 30 acres lot interfers with; 193 acres laid out to Phinehas Jones five acres that the said 193 acres interfers with said Jordan 200 acres and fourteen acres on the right of William Seates; provided the same be free from grants and layings out. Dated April 6th, 1784.

Benja. Winslow, Peter Woodbury, Joseph Noyes, Benja. Bayley, Nathan Winslow } Proprietors Committee for Laying out Land.

At a legal meeting of the Proprietors of the common and undivided lands in the township of Falmouth in the County of Cumberland, held at said Falmouth, April 7th, 1784 the forgoing layings out was approved of and confirmed by sd Proprietors

Attt: Joseph Noyes, Prop. Clerk.

Received and recorded from the original. Attest: Joseph Noyes, Prop. Clerk

---

2 Laid out to the right of Joseph Morgan at the request of Silas Merill, forty-four rods of land in Falmouth in the County of Cumberland, bounded, beginning at the easterly corner of Robert Means sixty-acre lot now owned by Silas Merill from thence running South-east, forty four rods to a Stake; thence south-west, one hundred and sixty nine rods to a Stake standing in the line of Jedidiah Jordans 200 acres lot; thence north-west sixteen rods, to a stake standing in the line of 276 acres and 112 rods laid out to Samuel Waldo, Esq; thence north-east, nine rods, to the easterly corner of the lot last mentioned; thence north-west twenty-eight rods, by the same lot, to the southerly corner of said Means said lot, one hundred and sixty rods, to the bounds first mentioned; being for the one, three, ten and thirty acre lots belonging to said right: provided the same be free from grants and layings out. Dated at Falmouth January 13th, 1784. Merill Silas

Enoch Freeman, Thos. Bradbury, Stephen Longfellow, Benja. Winslow, Joseph Noyes } Proprietors Committee for Laying out Land.

At a legal meeting of the Proprietors of the common and undivided lands in the township of Falmouth, in the County of Cumberland, held at said Falmouth, May 5th, 1784, the forgoing laying out was allowed, approved of, and confirmed by sd Proprietors

Attt: Steph. Longfellow, Pro. Clark

Received and recorded from the original. Attest: Joseph Noyes Prop. Clerk.

---

3 Laid out to the right of Nathaniel Wallis, Senr, at the request of Edmund Merill, Junr, seventy-eight acres of land in the township of Falmouth, in the County of Cumberland; and on the north east side of Presumscutt river; bounded beginning at a Stake standing at the easterly corner of forty four acres laid out to the right of Joseph Morgan; thence running South-west, one hundred and twenty-four rods and twenty links, to Stake in in the line of sd Morgans lot; thence South-east, one hundred rods, to a Stake, thence north-east, one hundred and twenty four rods and twenty links to Merill Edmund, Jr.

a stake; thence north west, one hundred rods, to the first bound; provided the same be free from grants and layings out. Dated at Falmouth, January 17, 1774.

Enoch Freeman, Tho. Bradbury, Stepn. Longfellow, Benj. Winslow, Joseph Noyes } Proprietors Committee for Laying out Land.

At a legal meeting of the Propr. of common and undivided land in the township of Falmouth, in the County of Cumberland, held at said Falmouth, May 5, 1774, the foregoing laying out was allowed, approved of, and confirmed by said Propr.

Attn. Stepn. Longfellow, Prop. Clerk.

Received and recorded from the original. Attest: Joseph Noyes, Prop. Clerk.

Winslow, Benjamin

Laid out to Benjamin Winslow, twenty acres of land in the town of Falmouth, in the County of Cumberland, bounded, begining at the the northerly corner of one hundred and four acres laid out to Benjamin Allen; thence north-east thirty-one rods; thence north-west one hundred and three rods; thence south-west thirty-one rods; thence south-east one hundred and three rods to the first bounds; being in part of the fifty acres voted the said Benjamin Winslow, by said Proprietors, May 5th, 1774; provided the same be free from former grants and layings out. 15

January 31, 1775. Enoch Freeman, Tho. Bradbury, Stepn. Longfellow, Benja. Winslow, Joseph Noyes } Proprietors Committee for Laying out Land.

At a legal meeting of the Proprietors of the common and undivided lands in the township of Falmouth, in the County of Cumberland, held at said Falmouth, February 14th, 1780, the foregoing laying out, was allowed, approved of, and confirmed by said Proprietors.

Attn. Joseph Noyes, Prop. Clerk.

Received and recorded from the original. Attest: Joseph Noyes, Prop. Clerk.

Winslow, Benjamin

Laid out to the right of James Winslow who was admitted in his own, and Jacob Royal right, at the request of Benjamin Winslow, fifteen square rods of land in the township of Falmouth, in the County of Cumberland, bounded, begining at the westerly corner of one acre of land laid out to Edmund Mountford; thence north, eighty degrees east, eleven rod and two foot, adjoining said Mountford lott, to King Street; thence north, thirty-six degrees west, three rod, by said Street, to the easterly corner of a lot of land laid out to Robert Williams; thence south fifty nine degrees and 30' west, eleven rod, adjoining said lott, to the first bounds; it being for so much of his acre lot not before laid out; provided the same be free from former grants and layings out. 15

Falmouth, January 18th, 1774. Enoch Freeman, Benja. Winslow, Joseph Noyes } Proprietors Committee for Laying out Lands.

At a legal meeting of the Proprietors of the common and undivided lands in the township

of Falmouth in the County of Cumberland held at said Falmouth, February 14th, 1780 the foregoing laying out was allowed approved of and confirmed by said Proprietors

Attt: Joseph Noyes. Prop. Clerk

Received October 19th, 1783, & recorded from the orginal. Attest: Joseph Noyes. Prop. Clerk.

Winslow Benja

Laid out at the request of Benjamin Winslow, one hundred acres of land in the township of Falmouth, in the County of Cumberland, bounded as follows, viz. beginning at a brook called Spring brook, where it crosses the line between Falmouth and North Yarmouth, which brook is nine hundred and fifty rod north west from the easterly corner of one hundred and four acres laid out to Chipman Cobb, thence north-west one hundred rod, adjoining North Yarmouth line; thence South west one hundred rods; thence South-east one hundred and sixty rods; thence north-east, one hundred rod to North Yarmouth line; thence north-west by that line sixty rods, to the first bound; Sixty-six acres and two thirds of an acre, to satisfy one-third of two hundred acres granted to Mary Mountjoy; the remainder, thirty-three acres and one-third, in the right of George Mountjoy; provided the same be free from former grants and layings out. Dated Falmouth December 31 1782.

Joseph Noyes, Nathan Winslow, Benjn Bayley, Peter Lindbury } Proprietors Committee for Laying out Land.

At a legal meeting of the Proprietors of the common and undivided lands in the township of Falmouth, in the County of Cumberland, held at said Falmouth, March 3d, 1784, the foregoing laying out was allowed, approved of and confirmed by said Proprietors

Attt: Joseph Noyes Prop. Clerk.

Received and recorded from the original. Attest: Joseph Noyes, Prop. Clerk.

Knight, Enoch

Laid out at the request of Enoch Knight, on the right of Anthony Brackett two acres of marsh, in the township of Falmouth, in the County of Cumberland, bounded beginning at a stake standing in the point of land where Benjamin Ingersolls ten acres begins; thence adjoining sd Ingersols lott, north-easterly, to the road; thence South-easterly, by the road twenty-eight rods; thence South-westerly, to the marsh; thence by the South-east side of the marsh, to the bank; thence to the first bounds; provided the same be free from former grants and layings out. Falmouth, January 14th, 1784.

Benja Winslow, Joseph Noyes, Benja Bayley } Proprietors Committee for Laying out Land.

At a legal meeting of the Proprietors of the common and undivided lands in the township of Falmouth, in the County of Cumberland, held at said Falmouth, March 3d, 1784, the foregoing laying out was allowed, approved of, and confirmed by said Proprietors.

Attt: Joseph Noyes. Pro. Clerk.

Received and recorded from the original Attest: Joseph Noyes Prop. Clerk.

Knight, Enoch

Laid out at the request of Enoch Knight one acre of land in the township of Falmouth, in the County of Cumberland, on the right of Anthony Bracket, Juner, deceased, bounded as follows, viz: begining at a stake standing on the northerly side of the road that leads from town to Stroghtwater and in the line of ten acres laid out to Thomas Thomes: thence north 56° W. fourteen rods by the road; thence north, north east and about twenty rod, to the marsh; thence South-easterly by the side of the marsh, fourteen rods, to said Thomes ten acres; thence by that lott, to the first bounds; provided the same be free from former grants and layings out

Dated at Falmouth, December the 30 1782.

Benjª Winslow, Benjª Bayley, Joseph Noyes, Nathan Winslow, Peter Woodbury } Proprietors Committee for Lay out Land.

At a legal meeting of the Proprietors of the common and undivided lands in the township of Falmouth, in the County of Cumberland, held at said Falmouth, March 2d, 1784, the foregoing laying out was allowed, approved of, confirmed by sd Proprietors.

Att: Joseph Noyes, Prop. Clark.

Received and recorded from the original Attestd: Joseph Noyes, Prop. Clerk

---

Winslow, John

Laid out at the request of John Winslow, one acre of flats and bank, in the town of Falmouth, in the County of Cumberland, bounded, begining at the westerly corner of one acre of flats laid out at the request of Nathan Winslow on the right of George Borough, and on the southerly side of the road that was laid out, adjoining the Fore river: thence runing up the river, adjoining said road seven rods; thence from the two aforesaid bounds, to extend South east, to the channel, it being on the right of Simon Lovit; provided it bee free from former grants and layings out. Falmouth the 3d of the 2d months 1784.

Benjª Winslow, Nathan Winslow, Joseph Noyes, Peter Woodbury, Benjª Bayley } Proprietors Committee for Laying out Land.

At a legal meeting of the Proprietors of the common and undivided lands in the township of Falmouth, in the County of Cumberland, held at said Falmouth, April 7th, 1784, the foregoing laying out was allowed, approved of, and confirmed by said Props.

Att: Joseph Noyes, Prop. Clark

Received and recorded from the original. Attestd: Joseph Noyes, Prop. Clerk.

Woodbury, Peter

Laid out at the request of Peter Woodbury, one-half acre of flats and bank, in Falmouth, in the County of Cumberland, bounded, begining at the easterly corner of flats laid out at the request of Benjª Bayley, on the right of John Bayley and on the southerly side of the road that was laid out adjoining the Fore river: thence runing down the river adjoining said road four rods; thence from the two

aforesaid bounds to extend, South east, to the channel, it being on the right of Samuel Ingersol; provided it bee free from former grants and layings out.

Falmouth the 6 of the 4 month, 1784.

Benja Winslow, Nathan Winslow, Joseph Noyes, Peter Woodbury, Benjamin Bayley } Propr's Committee for Laying out Sand.

At a legal meeting of the Propriters of the common and undivided lands in the township of Falmouth, in the County of Cumberland held at said Falmouth, April 7th, 1784, the foregoing laying out was allowed, approved of, and confirmed by said Propriters.

Attest, Joseph Noyes, Prop. Clerk.

Received and recorded from the original. Attest, Joseph Noyes Prop. Clerk

---

Laid out at the request of Joseph Noyes, one acre of flats, in the township of Falmouth, bounded as follows viz: begining at the westerly corner of one acre of flats laid out at the request of Ebenezer Winslow, adjoining the Fore Street, thence South-westerly adjoining said Street, six rod, to half an acre of flats laid out at the request of Peter Woodbury, thence to run South East, adjoining said Woodbury and said Winslow's flats to the channel; it being in lieu of and part of three acres Stephen Jones' five acre lot interfers with James Trevor three acres, provided the same be free from former grants and laying out. Dated, April 6th, 1784. Noyes, Joseph

Benja Winslow, Peter Woodbury, Joseph Noyes, Nathan Winslow, Benja Bayley } Propriters Committee for Laying out Sand.

At legal meeting of the Propriters of the common and undivided lands in the township of Falmouth, in the County of Cumberland held at said Falmouth, April 7th, 1784, the foregoing laying out was allowed, approved of and confirm'd by said Propriters

Attest, Joseph Noyes, Prop. Clerk

Received and recorded from the original, Attest, Joseph Noyes, Prop. Clerk.

Laid out at the request of Benjamin Bayley, in the right of John Bayley, one acre of flats in the township of Falmouth, in the County of Cumberland bounded begining at a Stake standing by the lower side of Four Street and at the northerly corner of one acre of flats laid out to Binjamin Winslow; thence north easterly, adjoining said Street, eight rods, to a Stake; thence to run South east, from the two aforesaid Stakes, to the channel; provided the same be free from former grants and laying out. Dated April 6th, 1784. Bailey, Benjamin

Benja Winslow, Peter Woodbury, Josephs Noyes, Nathan Winslow } Propriters Committee for Laying out Sand.

At a legal meeting of the Propriters of the common and undivided lands in the township of Falmouth, in the County of Cumberland, held at said Falmouth, April 7th 1784,

the foregoing laying out was allowed, approved of, and conformed by said Proprietors.
Att: Joseph Noyes, Props. Clerk.
Received and recorded from the original. Attest: Joseph Noyes, Prop. Clerk.

Winslow, Nathan

Laid out at the request of Nathan Winslow one acre of flats and bank, in Falmouth, in the County of Cumberland, bounded beginning at the westerly corner of one acre of flats laid out on the right of John Jourdan, and on the most South side of the road that was laid out, adjoining the Fore river; thence running up the river, adjoining said road, eight rod; thence from the two aforesaid bounds to run South east to the channel, it being on the right of George Bracegirdle, provided it be free from former grants and layings out. Falmouth, 6th of the 1st month, 1734.
Benja Winslow, Benja Bailey, } Proprietors Committee for
Joseph Noyes, Peter Westbrey } Laying out Lands.
At a legal meeting of the Proprietors of the common and undivided lands in the township of Falmouth, in the County of Cumberland, held at said Falmouth, April the 7th, 1734, the foregoing laying out was allowed, approved of, and conformed by said Proprietors.
Att: Joseph Noyes, Proprietors Clark.
Received and recorded from the original. Attest: Joseph Noyes, Prop. Clerk.

Winslow, Benjamin

Laid out at the request of Benjamin Winslow, on the right of Winslow and Noyes, one acre of flats, bounded as follows, viz: begining at stake standing by the lower side of Fore street, and at the northerly corner of half an acre of flats laid out to the right of Richard Babson; thence north easterly, adjoining said street, eight rods to a stake; thence to run South east from the two aforesaid stakes, to the channel; provided the same be free from former grants and layings out. Dated April 6th, 1734.
Joseph Noyes, Peter Westbrey } Proprietors Committee for
Benja Bailey, Nathan Winslow } Laying out Land.
At a legal meeting of the Proprietors of the common and undivided lands in the township of Falmouth, in the County of Cumberland, held at said Falmouth, April 7th, 1734, the foregoing laying out was allowed, approved of and conformed by said Proprietors.
Att: Joseph Noyes, Proprietors Clerk.
Received and recorded from the original. Attest: Joseph Noyes, Prop. Clerk.

Frost, Andrew P.

Laid out at the request of Andrew Pepperel Frost, one acre of flats, at Stroughtwater, on the right of Jeremiah Riggs, bounded as follows, beginning at a stake standing by the south west side of Fore river, at high water mark, and 6 rods down side of river from the County road that leads over said river; thence to run down the same, adjoining the upland, sixteen rods to a stake; thence south east from the two aforesaid stake ten rods, or till one acre is compleated; provided the same

be free from former grants and layings out. Dated April 6th, 1784.

Benja Winslow, Peter Wordbury, Joseph Noyes, Benja Bailey, Nathan Winslow } Proprietors Committee for Laying out Land.

At a legal meeting of the Proprietors of the common and undivided land in the township of Falmouth, in the County of Cumberland, held at said Falmouth, April 7th, 1784 the foregoing laying out was allowed, approved of, and confirmed by said Proprietors

Att: Joseph Noyes, Proprietors Clark

Received and recorded from the original, Attest: Joseph Noyes, Prop. Clerk

---

Laid out at the request of Ebenezer Winslow, one acre of flats and bank in Falmouth in the County of Cumberland and bounded, begining at the westerly corner of one acre of flats laid out at the request of John Winslow, in the right of Simon Lovet, and the most South side of the road that was laid out, adjoining the Fore river, thence running ast river, adjoining the road, seven rods; thence from the two aforesaid bounds, to extend South east, to the channel, it being in the right of Thomas Wordbury; provided it be free from former grants and layings out. Falmouth, the 3d of the second month, 1784. Winslow, Ebenezer

Benja Winslow, Benja Bailey, Joseph Noyes, Peter Wordbury, Nathan Winslow } Proprietors Committee for Laying out Land.

At a legal meeting of the Proprietors of the common and undivided lands in the township of Falmouth in the County of Cumberland held at said Falmouth, April 7th, 1784, the foregoing laying out was allowed, approved of, and confirmed by said Proprietors.

Att: Joseph Noyes Prop. Clark

Received and recorded from the original Attest: Joseph Noyes Prop. Clerk.

Laid out at the request of Joseph Noyes, half an acre of flats, beech and spruces, in Falmouth, in the County of Cumberland, bounded, begining at the Spring in the cove before the dwelling house of Peter Warren, formerly Benjamin Procters; thence north easterly adjoining the Cove side of Fore Stree, about fifteen rods, more or less, to the flats laid out to Daniel Ingersell, now in possession of Benjamin Tolcomb; thence running from said Fore Street, south forty degrees east adjoining sd Tolcombs flats, to the channel; and to run from the the said Spring, South east, and by south, to the channel; - except what has been heretofore laid out by the Proprietors Stocks Committee to Samuel Procter and Edmund Mountford, as by their several returns may appear; - the remainder that is wethen the bounds aforesaid, are hereby laid out to the said Joseph Noyes, in lieu of half an acre of land, part of 50 acre granted him by the Proprietors, May 5th, 1774; - provided the same be free from grants and layings out. Noyes, Joseph

December 30th, 1783

Benja Winslow, Peter Wordbury, Nathan Winslow } Proprietors Committee for Laying out Land

At a legal meeing of the Proprietors of the common and undivided lands in the township of Falmouth in the County of Cumberland, held at said Falmouth, April 7th, 1731, the foregoing laying out was allowed, approved of, and confirmed by said Proprietors.
Received and recorded from the original — Attest: Joseph Noyes Prop. Clerk

---

Lovell, Jonathan

Laid out at the request of Jonathan Lovell forty acres of land in Falmouth in the right of Simon Lovell, bounded, begining at the north westerly corner of 100 acres land laid out to the heirs of Phinehas Jones; thence north eleven degrees west, forty four rods; thence north seventy-nine degrees east, one hundred rods; thence South eleven degrees east, forty-four rods; thence South seventy-nine degrees west one hundred rods to the firs bounds; provided the same be free from former grants and laying out.
Feby 15th 1730 — Benja Winslow, Peter Woodbury, Nathan Winslow, Joseph Noyes, Benja Bailey } Proprietors Committee for Laying out Land.

At a legal meeting of the Proprietors of the common and undivided lands in the township of Falmouth, in the County of Cumberland held at said Falmouth February 11th, 1730, the foregoing laying out was allowed, approved of and confirmed by said Proprietors.
Attest: Joseph Noyes, Prop. Clerk.
Received May 14th 1731 & recorded from the original — Attest: Joseph Noyes Prop. Clerk

---

Yorke, Joseph, heirs of

Laid out at request of Samuel Noyes gardian for the children of Joseph York deceased, 8 acres and a half of land being all the land, more or less lying between the heads of Samuel Yorkes 104 acres and Eben Davenports 94 acres and North Yarmouth lines; and it is in lieu of half of eleven acres, part of said ninety four acres laid out to Ebenezer Davenport, which we taken away by its being interfered with by James Doxtons thirty four acres lot; provided the same be free from former grants and layings out. Janry 17th 1774.
Enoch Freeman, Thos Bradbury, Stepn Longfellow, Benja Winslow, Joseph Noyes } Proprietors Committee for Laying out Land.

At a legal meeting of the Proprietors of the common and undivided lands in the township of Falmouth in the County Cumberland, held at said Falmouth, May 5th, 1774, the foregoing laying out was allowed, approved of, and confirmed by said Proprietors
Stepn Longfellow, Pro. Clerk.
Received and recorded from the original. — Attested, Joseph Noyes, Prop: Clerk.

Noyes, Joseph

Laid out at the request of Joseph Noyes one hundred and thirty-nine acres of land in the township of Falmouth, in the County of Cumberland, bounded, beginning at the northerly corner of of one hundred and two acres laid out to Henry Wheeler

thence south, south-west, one hundred and sixty rods, adjoining sd 102 acres; thence west, north-west one hundred and fifty rods; thence north north east, one hundred and sixty rods; thence east south-east seventy rods to 60 acres laid out to Benjn. Larrabee; thence south, south east to the southerly corner of sd Larrabee's lott; thence east, north-east, sixty rods; thence east south east to the first bounds; sixty six acres two thirds being to satisfy on third part of two hundred acres granted Mary Mountjoy; thirty four acres and one third, on the right of George Mountjoy; thirty acres on the right of Ebenezer Woodward; provided the same be free from former grants and layings out. Falmouth, January 6th, 1784.

Benjn. Winslow } Propr. Committee
Nathan Winslow } for
Benjn. Bayley } Laying out Land.

At a legal meeting of the Proprietors of the common and undivided lands in the township of Falmouth, in the County of Cumberland, held at said Falmouth, April 7th, 1784, the foregoing laying out was allowed, approved of, and confirmed by said Proprietors.

Attested: Joseph Noyes, Prop. Clerk.

Received and recorded from the original. Attestd: Joseph Noyes, Prop. Clerk.

Laid out to the right of Simon Armstrong, at the request of Solomon Twombly sixty acres of land in Falmouth in the County of Cumberland, bounded begining at a stake standing one hundred and seventeen rods distant north-west from the westerly corner of one hundred and seventeen acres laid out to Benjamin Ingersol; thence running north forty-five degrees east, seventy-therer rods; thence north fifteen degrees west, sixty-four rods; thence north forty-six degres west forty-six rods and a half; thence south west one hundred and five rods; thence south forty-five degrees east, eighty-seven rods and half, to the first bounds; being in lieu of sixty acres formily laid out at Papadock, on an old claim, wich the said Simon has quit claimed to the Proprietors. Falmouth, January 31, 1775. Twombly Solomon

Enoch Freeman, Thos. Bradbury } Proprietors Committee
Step. Longfellow, Benjn. Winslow } for
Joseph Noyes. } Laying out Land.

At a legal meeting of the Proprietors of the common and undivided lands in the township of Falmouth, in the County of Cumberland, held at said Falmouth, February 14th, 1780, the foregoing laying out was allowed, approved of and confirmed by sd Proprietors.

Attest: Joseph Noyes, Propr. Clerk.

Received and recorded from the original. Attest. Joseph Noyes, Prop. Clerk.

Laid out to the right of Josiah Wallis at the request of Nathan Merrel, twenty six acres of land in the township of Falmouth, in the County of Cumberland, and bounded, begining at the northerly corner of forty two acres of land this day laid out to Nathan Merrill, on Benjamin Rae's right; thence north eighty rod; thence west, forty-two rods; Merrill Nathan

thence south one hundred and twenty rod to the westerly corner of said forty two acres; thence north east adjoining the saime to the first bounds; provided the same be free from former grants and layings out. Dated, May 31st, 1774.

Steph. Longfellow, Benja. Winslow, Joseph Noyes } Proprietors Committee for Laying out Land.

At a legal meeting of the Proprietors of the common and undivided lands in the township of Falmouth in the County of Cumberland, held at said Falmouth, June 4, 1774, the foregoing laying out was allowed, approved of, and confirmed by said Proprietors.

Att. Steph. Longfellow, Proprietors Clerk

Received June 8th, 1774, & recorded from the original. Attested, Joseph Noyes, Propr Clerk.

Dyer, John

Laid out at the request of John Dyer, sixteen acres and one half of land in Casco Elizabeth, twelve acres and one half of land on the right of Jot Davis, that was laid out on former grants and now removed; and four acres on the right of William White, that was laid out on prior grants and now removed, begining west and by north, three rods from the north west corner of twenty acres laid out to Steph. en Randle and William Jameson; the north west corner of the said twenty acres being at the north end of a beaver dam called the upper beaver dam, in the brook running into Barbary Creek, thence east and by South, forty rod, to a stake; thence north sixty six rod, to a stake; thence west and by north forty rod to a stake, thence south, sixty six rod to the first bounds; - provided it be free from former grants and layings out. Dated Falmouth, 11th of the 4th month, 1783.

Benja. Winslow, Peter Woodbury, Joseph Noyes, Nathan Winslow, Benja. Brayley } Propr Committee for Laying out Lands

At a legal meeting of the Proprietors of the common and undivided lands in the township of Falmouth, in the County of Cumberland, held at said Falmouth, March 2d, 1784, the foregoing laying out was allowed, approved of and confirmed by said Proprietors

Att. Joseph Noyes, Proprietors Clerk

Received and recorded from the original. Attest. Joseph Noyes, Propr Clerk.

Allen, Isaac

Laid out at the request of Isaac Allen, ten acres of land, in the township of Falmouth, in the County of Cumberland, bounded, begining at a stake standing on the easterly side of the County road that lead to New Boston, and one hundred and ninety nine rods on a course north one degree east from the north easterly corner of eighty nine acres sold by the Proprietors Committee to Benjamin Winslow; thence north eighty six degrees east forty rods; thence north four degrees west, forty rods; thence south eighty six degrees west forty rods, to the road; thence south four degrees east and forty rods, to the first bounds; - provided the same be

free from grants and layings out; the above ten acres is so much of fifty acres granted to Joseph Noyes 5th May 1731. Dated Falmouth April 29 1782.

Benja Winslow } Proprietors Committee
Joseph Noyes } for
Benja Bayley } Laying out Land.

At a legal meeting of the Proprietors of the common and undivided lands in the township of Falmouth in the county of Cumberland held at said Falmouth May the 2, 1782 the foregoing laying out was allowed, approved of and confirmed by said Proprietors.

Attd Joseph Noyes Proprietors Clerk.

Received and recorded from the original. Attest: Joseph Noyes Prop. Clerk.

Noyes Joseph

Laid out at the request of Joseph Noyes, thirty acres of land in the township of Falmouth in the County of Cumberland, bounded, begining at a stake standing by Fore river, at the westerly corner of thirty acres of land laid out to Benjamin Larrabee; thence fronting up said river thirty rod to land now in possession of Theophelas Bradbury, Esq. to a stake thence to run from the two aforesaid stake, north east and by east one hundred and sixty rods, or until thirty acres be compleated; provided the same be free from former grants and layings out; and is to satisfy so much of John Ingersoll sixty acres laid out to Samuel Waldo Esq. at Capissick which is taken away by former grants. Dated at Falmouth April the 30, 1782.

Benja Winslow } Prop. Committee
Benja Bayley } for
Peter Woodbury } Laying out Land.

At a legal meeting of the Proprietors of the common and undivided lands in the township of Falmouth in the County of Cumberland, held by adjournment, May 5th A.D. 1782 the foregoing laying out was allowed, approved of, and confirmed by said Proprietors.

Attd Joseph Noyes Prop. Clerk.

Received and recorded from the original Attest: Joseph Noyes Prop. Clerk.

Woodbury, Peter & al.

Laid out at the request of Peter Woodbury and Nathan Winslow, two acres of platts in Falmouth in the County of Cumberland, bounded, begining at a stake standing at the north west corner of Thomas Franks lot of platts, thence running, adjoining the bank, at high water mark, Sixteen rods, or so far as to make the lot hereby intended to be laid out, sixteen rods in breadth, to a stake; and from those two stakes, extending South thirty-nine degrees east, adjoining to Franks Lot, keeping the width of sixteen rods to to the channell of the river; being for the house lot belonging to the right of Thomas Lovett; and the house lot to the right of Michal Webber; provided the same be free from former grants and layings out. Dated at Falmouth January 30th 1775.

Enoch Freeman, Theo. Bradbury } Prop. Committee
Stephen Longfellow, Benja Winslow } for
Joseph Noyes } Laying out Land.

At a legal meeting of the Proprietors of the common and undivided lands in the township of Falmouth held at said Falmouth, February 11th 1750 the foregoing laying out was allowed approved of and confirmed by said Proprietors.

Att. Joseph Noyes, Propr. Clerk.

Received and recorded from the original. Attest: Joseph Noyes Propr. Clerk.

Morse Anthony.

Laid out at the request of Antony Morss three acres and a half of land in the township of Falmouth in the County of Cumberland in the right of Enoch Wiswell in two parcels the first contains one and half acre bounded beginning at the first bounds 193 acres laid out to Phineas Jones; thence South 67° 30' east one rod; thence north 22° 30 west twenty six rod; thence north 67° 30 west eleven rods; thence South 22° 30 west twenty six rod; thence South 67° 30 east ten rods to the first bounds; the other two acres begins at the westerly end of the fifth course mentioned in said grant 193 acres laid out to Phinehas Jones; thence South eighty three degrees west ten rod; thence north twenty six degrees west forty four rods to John Clarks ten acre lot; thence north 45 east six rod and 12 links; thence South easterly adjoining sd 193 acres to the first bounds. provided the same be free from former grants and layings out.

Dated at Falmouth May the 3d 1754.

Benja Winslow, Peter Thatcher, Bath. Winslow, Joseph Noyes, Benja Bayley } Propri. Committee for Laying out Land

At a legal meeting of the Proprietors of the common and undivided lands in the township of Falmouth in the County of Cumberland held by adjournment May the 31 1754. the foregoing laying out was allowed, approved and confirmed by said Proprietors.

Attested Joseph Noyes, Propr. Clerk.

Received and recorded from the original. Attest: Joseph Noyes Propr. Clerk.

Brackett Thomas

Laid out at the request of Thomas Bracket, assignee of Benjamin Snow sell, one hundred and seventeen acres of land in Falmouth in the County of Cumberland, bounded beginning at nath west corner of sixty acres laid out to James Winslow on the right of John Drinkwater, and from thence running nath twenty six degrees west, adjoining one hundred and four acres laid out to Job Sawyer, one hundred and sixty rods to a stake; thence South sixty four degrees west 117 rods to a stake, thence south twenty six degrees east one hundred and sixty rods to a stake; thence north sixty four degrees east one hundred and seventeen rods to the first bounds, being in lieu of the same quantity laid out August 19th 1753 to said Benjamin, which was intended to have been laid out agreable to ye above bounds, but by mistake was laid out elsewhere, the said Thomas Bracket having this day quit claimes to the Proprietors of Falmouth all ye land laid out on sd 19th of August 1753 in ye place where the same was then by mistake laid out; that the same may be free to be laid out to others; provided

the same bee free from grants and layings out. Dated Falmouth, January 26th 1774.

Enoch Freeman, Theop. Bradbury, Prop. Committee
Stepn Longfellow, Benja Winslow, for
Joseph Noyes, Laying out Lands

At a legal meeting of the Proprietors of the common and undivided lands in the township of Falmouth in the County of Cumberland, held at sd Falmouth May 5th 1774 the foregoing laying out was allowed, approved of, and confirmed by said Proprietors.

Attr. Stephen Longfellow, Propr. Clerk.

Received and recorded from the original. Attest: Joseph Noyes Prop. Clerk.

Laid out to the right of Benjamin Rae at the request of William Rae fifty-two acres of land in Falmouth, in the County of Cumberland, and bounded, begining at a stake standing in the line of one hundred and four acres of land laid out to Benjamin Allen, and fifty six rods south west from the easterly corner of the same; thence south twenty six degrees east one hundred rods to a stake; thence south-west eighty-nine rods; thence north twenty-six degrees west one hundred rods, to said Allen's lott; thence north east, eighty-nine rods by sd Allen's lott to the first bounds, being for one half the 1.3.10.30 and 60 acres to said right; provided the same be free from former grants and layings out. Decemb. 30th 1783. Rae William

Benja Winslow, Prop. Committee
Peter Woodbury, for
Nathan Winslow, Laying out Lands.

At a legal meeting of the Proprietors of the common and undivided lands in the township of Falmouth in the County of Cumberland held at said Falmouth, March 2d 1784 the foregoing laying out was allowed, approved of, and confirmed by said Proprietors.

Attr. Joseph Noyes, Prop. Clerk.

Received and recorded from the original. Attest: Joseph Noyes Prop. Clerk.

Laid out to the right of Jeremiah Riggs at the request of Andrew Pepperell Frost sixty acres of land in Falmouth, in the County of Cumberland, bounded, begining at the south east corner of one hundred acres of land laid out to the heirs of Phinehas Jones; thence north 11 deg. west one hundred and sixty rods, adjoining said 100 acres; thence north, seventy-nine degrees east, 60 rods; thence south, eleven degrees east, one hundred and sixty rod; thence south seventy-nine degrees west, 60 rods, to the first bounds, being in lieu of sixty acres laid out to said Rigg, and taken away by a former grant; provided it be free from former grants and layings out. February 3d 1784. Frost Andrew P.

Benja Winslow, Peter Woodbury, Proprietors Committee
Joseph Noyes, Nathan Winslow, for
Benja Bayley, Laying out Land.

At a legal meeting of the proprietors of the common and undivided land in the township of Falmouth, in the County of Cumberland, held at said Falmouth, February the 14th,

1754, the foregoing laying out was allowed, approved of and confirmed by said Proprietors

Att. Joseph Noyes, Prop. Clerk.

Received and recorded from the original. Attest: Joseph Noyes, Prop. Clerk.

Woodbury, Peter

Laid out at the request of Peter Woodbury, thirty-two acres and sixty-six rods of land in the township of Falmouth in the County of Cumberland, bounded as followeth, beginning at the west north corner of one hundred two acres laid out to Stephen Longfellow, Esqr. in his own right, thence south west one hundred and ten rod, thence north west thirty rod, thence north ten degrees west one hundred and six rod, thence South sixty seven degrees and one half east twenty eight rod, thence south ten degrees east eighty rod, thence north east eighty eight rods, thence South ten degrees east thirty two rods to the first bounds; fifteen acres in the right of Simon Lovit, that was laid out on the Wolises said claim, and now removed, and eighteen acres and sixty six rods, in the right of Samuel Ingersol; provid. the it be free from former grants and layings out. Falmouth the 6th of the 11th month, 1754.

Benja Winslow, Nathan Winslow } Proprietors Committee for
Joseph Noyes, Benja Bayley } Laying out Land.

At a legal meeting of the Proprietors of the common and undivided land in the township of Falmouth in the County of Cumberland held at said Falmouth, April the 7th, 1754, the foregoing laying out was allowed, approved of and confirmed by said Proprietors.

Att. Joseph Noyes, Prop. Clerk.

Received and recorded from the original. Attest, Joseph Noyes, Prop. Clerk.

Woodbury, Peter

Laid out at the request of Peter Woodbery, four acres of land in Cape Elizabeth, three acres on the right of Robert Manes which was laid out on prior grants, and now removed, and one acre on the right of Jonathan Cobb, which was laid out on prior grants and now removed bounded beginning at the north corner of sixty acres laid out to Jonathan Cobb, thence north and by west twenty four rod, to a Stake, east 29 rods, to a stake, thence South and by east eighteen rod to a Stake, thence west and by South twenty nine rods to the first bounds provided it be free from former grants. Dated at Falmouth the 19 of the 1st month, 1754.

Benja Winslow, Nathan Winslow } Proprietors Committee for
Joseph Noyes, Benja Bayley } Laying out Land.

At a legal meeting of the Proprietors of the common and undivided lands in the township of Falmouth, in the County of Cumberland, held at said Falmouth, March 5th, 1754, the foregoing laying out was allowed, approved of and confirmed by said Proprietors.

Attt. Joseph Noyes, Prop. Clerk.

Received and recorded from the original. Attest: Joseph Noyes, Prop. Clerk.

Laid out at the request of William Lunt, four acres and a half of land, in the

township of Falmouth, in the County of Cumberland, on the right of George Brimhall bounded begining at the most north west corner of fifty acres laid out to Isaac Sawyer, which said Lunt now dwels on; thence south and by east, one hundred and twenty-one rods, adjoining said fifty acres; thence to extend from the two aforesaid bounds to the road that leads to the Duck Pond; provided the same be free from former grants and layings out. Dated at Falmouth, December 3th, 1784. Lunt, William

Benjn. Winslow, Peter Woodbury, Joseph Noyes, Nathan Winslow, Benjn. Bayley } Proprietors Committee for Laying out Land.

At a legal meeting of the Proprietors of the common and undivided land in the township of Falmo. held at said Falmouth, January 5th, 1785, the foregoing laying out was allowed, approved of, and confirmed by said Proprietors. Att. Joseph Noyes, Prop. Clerk.
Received and recorded from the original. Attested: Joseph Noyes, Propr. Clerk.

Laid out at the request of Crispus Graves, fifteen acres of land in the township of Falmouth, in the County of Cumberland, on the right of Samuel Ingersoll; bounded as follows, viz: begining at a stake standing by the easterly side of the road that leads to New Boston, and one hundred and eleven rods from the northerly corner of the land that William Winslow now dwels on; thence east fifty rods; thence north fifty-eight rods; thence west forty rods, to the said road; thence southerly adjoining said road to the first bounds; provided the same be free from former grants and laying out. January 3d, 1785. Graves, Crispus

Benjn. Winslow, Benjn. Bayley, Joseph Noyes, Peter Woodbury } Proprietors Committee for Laying out Land.

At a legal meeting of the Proprietors of the common and undivided lands in the township of Falmouth, held at said Falmouth, January 5th, 1785, the foregoing laying out was allowed, approved of and confirmed by said Proprietors. Att: Joseph Noyes, Proprietors Clerk.
Received and recorded from the original. Attest: Joseph Noyes, Prop. Clerk.

Laid out at the request of James Frank, on the right of John Edwards, being so much taken away by former grants, twenty acres of land in the township of Falmouth, in the County of Cumberland, bounded begining at the southerly corner of thirty-four acres of land laid out at the reques of Thomas Roberts; thence north thirteen degrees, east, eighty rods; thence west, forty-one rod; thence south thirteen degrees, west, eighty rod; thence east forty-one rods, to the first bounds; provided the same be free from former grants and layings out. May 3d, 1784. Frank, James

Benjn. Winslow, Nathan Winslow, Joseph Noyes, Peter Woodbury, Benjn. Bayley. } Proprietors Committee for Laying out Land

At a legal meeting of the Proprietors of the common and undivided land in the township

of Falmouth in the County of Cumberland by adjournment January 3d 1785 the foregoing laying was allowed affirmed of and confirmed by said Proprietors.

Attes: Joseph Noyes Prop. Clerk.

Received and recorded from the original. Attest: Joseph Noyes Prop. Clerk

---

Leighton George

Laid out at the request of George Leighton one hundred and twenty four acres and two thirds of and acre of land in the townships of Falmouth in the County of Cumberland, bounded begining at a stake standing South twenty four rods from a spruce tree standing in the line between Falmouth and North Yarmouth, said tree stands one hundred and thirty five rods, South east from the easterly corner of one hundred acres laid out to Benja Winslow; thence to run from said stake South sixty seven rods and one half rod; thence west one hundred and forty seven rod; thence South one hundred ninety four and half rods; thence west fifty six rods; thence north one hundred and seventy eight rods; thence east fifty six rods; thence South nine rods and fifteen links; thence east one hundred and forty seven rods to the first bounds; it being laid out on the following rights; forty acres, part of seventy acres laid out to Robert Stanford, which prove to lay on an old claim; ten acres on the right of Anthony Brackett Junr; eleven acres on the right Mathew Scales; seven acres on the right of William Scales; twelve acres and one third on the right of Jacob Adams; twelve acres on the right of James Barber; twenty six acres on the right of Lewis Tucker; six acres and one third on the right of William Davis; provided the same be free from former grants and laying out.

Falmouth the 2d of the second month, 1784.

Benja Winslow, Nathan Winslow } Proprietors Committee for
Joseph Noyes Benja Bayley } Laying out Lands.

At a legal meting of the Proprietors of the common and and undivided land in the township of Falmouth in the County of Cumberland held by adjournment March 2, 1784. the foregoing laying out was allowed affirmed of and confirmed by said Proprietors

Attes. Joseph Noyes, Prop. Clerk.

Received and recorded from the original. Attest: Joseph Noyes Prop. Clerk.

Hall Daniel

Laid out at the request of Daniel Hall nine acres and twenty nine rods of land, in two pareels in Falmouth, on the Southerly side of Persumpscoat river, on the right of William Rogers, wich was laid out on prior grants and now removed; two acres and one hundred and thirty one rod, bounded, begining at the South east corner of sixty acres of land laid out at the request of Benjamin Winslow on the right of Richard Seamb and Denies Morrough; thence South and by east thirteen rod and ten links, to a stake; thence South fifty nine degrees and one half west forty rods to a stake; thence north forty three degrees east forty six rods to the first bounds; six acres and fifty eight rod, bounded begining at the South west corner of one hundred and four acres of land laid out to John Piney on the right of John Colbroth; thence South forty three de-

grees west, seven rods, to a stake; thence north forty-seven degrees west, thirty-seven rods, to stake; thence South, forty-three degrees west, fifty-three rod to a stake; thence north four degrees east, nineteen rods, to a stake; thence north, thirty four degrees east, forty five rods, to a stake; thence South forty-seven degrees east, fifty five rods, to the first bounds;— provided it be free from former grants and laying out. Dated at Falmouth the 8th of the 1 month, 1783.

Benjn. Winslow. Nathan Winslow } Prop. Committee
Joseph Noyes. Peter Woodbery } for
Benjn. Bayley } Laying out Land.

At a legal meeting of the Proprietors of the common and undivided lands in the township of Falmouth, in the County of Cumberland held by adjournment at said Falmouth March 2d 1784, the foregoing laying out was allowed, approved of and confirmed by said Proprietors.

Att: Joseph Noyes Prop. Clerk.

Received and recorded from the original. Attest: Joseph Noyes Prop. Clerk.

Laid out for the use of the Congregational Ministry in the Third Parish, in Falmouth in the County of Cumberland, sixty acres of land, bounded as followeth, viz: begining at stake standing at the northerly corner of sixty acres laid out to the right of Simon Armstrong; thence north ten degrees east one hundred and twenty rods; thence north eighty degrees west, eighty rods, to a stake; thence South ten degrees west one hundred and twenty rods; thence South, eighty degrees east eighty rods, to the first bounds;— provided it do not interfer with any former grants or layings out. Congregational Ministry in the Third Parish

Benjn. Winslow. Peter Woodbery } Proprietor Committee for
Joseph Noyes. Benjn. Bayley } Laying out Land.

At a legal meeting of the Proprietors of the common and undivided lands in the township of Falmouth, in the County of Cumberland held by adjournment at said Falmouth, May 2d 1782, the foregoing laying out was allowed, approved of, and confirmed by said Proprietors.

Att: Joseph Noyes Prop. Clerk.

Received and recorded from the original. Attest: Joseph Noyes, Prop. Clerk.

Laid out at the request of Enoch Freeman, Esq. one hundred and five acres of land in Falmouth, in the County of Cumberland, one hundred and three acres on his one right, that was heretofore laid out to said Enoch, and now removed, by his giving the Proprietors a quit-clame dead of said one hundred and three acres, and two in the right of Jacob Adams; bounded, begining at the most north corner of of one hundred and four acres laid out in the right of John Wolis, at the request of Peter Woodbery; thence South ten degrees east one hundred and eleven rod; thence north eighty degrees east sixty seven rods; thence north twenty-five degrees and one-half east one hundred and twenty-five rods; thence north sixty six degrees and one-half west one hundred and forty one rod, to the Duck Pond, so coled; thence adjoining said Pond, south-westerly till it meets with the head line of said one hundred and four acres that was laid Freeman Enoch

out on the right of John Wolies at the outlet of said Pond; thence north-east, adjoining said one hundred and four acres, to the first bounds mentioned; provided the same be free from former grants and layings out. Dated at Falmouth the 8th of the twelfth month, 1784.

Benja Winslow, Peter Woodbery, Joseph Noyes, Nathan Winslow, Benja Bayley } Proprietors Committee for Laying out Land

At a legal meeting of the Proprietors of the common an undivided land in the township of Falmouth, in the County of Cumberland held at said Falmouth by adjournment, January 6th 1785 the foregoing laying out was allowed, approved of, and confirmed by said Proprietors

Att. Joseph Noyes, Prop. Clerk.

Received and recorded from the original. Att. Joseph Noyes, Prop. Clerk.

Leighton George

Laid out at the request of George Leighton, forty-three acres and one-third of an acre in the township of Falmouth, in the County of Cumberland, bounded as follows, viz; beginning at the north-east corner of eighty-five acres laid out at the request of Nicholas Hall; thence north fifty-three degrees east, eighty-four rods; thence south thirty-seven degrees east eighty-three rods; thence south sixty-three degrees west ninety-eight rods; thence north twenty-five degrees west sixty-nine rods to the first bounds; it being on the following right, nine acres and one-third on the right of Robert Stanford; twenty-six acres part of 50 acres, voted Joseph Noyes; eight acres on the right of John Jordan; provided the same be free from former grants and layings out. 175

Dated Falmouth August 2d. 1784.

Benja Winslow, Nathan Winslow, } Proprietors Committee for
Joseph Noyes, Peter Woodbury, } Laying out Land.

At a legal meeting of the Proprietors of the common and undivided lands in the township of Falmouth in the County of Cumberland, held at said Falmouth by adjournment, December 8th 1784, the foregoing laying out was allowed, approved of and confirmed by said Proprietors

Att. Joseph Noyes, Proprietors Clerk.

Received and recorded from the original. Attest, Joseph Noyes, Prop. Clerk.

Baldo Saml heirs of

Laid out at the request of the heirs of the late Brigadier General Samuel Waldo Esqr. deceased, six hundred and ninety acres and fifty-four rods of land in Falmouth in the County of Cumberland, bounded, beginning at southerly corner of two hundred and fifty-six acres and ninety-one rods of land heretofore laid out to the said Brigadier Waldo near the Duck Pond, thence running north twenty-two degrees east one hundred and ninety-seven rods and a quarter, to a stake, thence north sixty-eight degrees west, two hundred and eight rods to a stake at the northerly corner of said 256. 91, thence south twenty-two degrees west, one hundred and ninety-seven rods and a quarter to Duck Pond; thence adjoining said Duck Pond northerly to Windham line; thence adjoining said Windham line north twenty-two degrees east, three hundred and ninety-four rods, to a

Stake; thence South, Sixty-eight degrees east two hundred and eighty rods to the County road leading to New Boston; thence Southerly adjoining said road, and as the same runs, five hundred and thirty-six rods, to a Stake standing thirty four rods from the north easterly corner of Seventeen acres laid out to George Leighton, on the right of Matthew Scales; - thence north, Sixty eight degrees west, one hundred and eighty rods, to the first bounds; - fifty three acres of the above being in lieu of so much formerly laid out on the right of William Rogers, and taken away by a new running of Gorham line; Seventy three acres in lieu of so much formerly laid out to the right of John Jordon, and taken away by sd Gorham line; - fifty two acres in lieu of so much formerly laid out on the right of Thomas Watters, and taken away by said Gorham line; thirty acres in lieu of so much formerly laid out in Satisfaction of a grant made to John East, in lieu of Little Clapboard Island, and taken away by said Gorham line; one acre and fifty four rods, in lieu of so much of William Hides sixty acre lot interfering with Coopers claim quitted there by the said Brigadier Waldo, and laid out anew, and again taken away by said Gorham line; - eighty two rods thereof, in the right of Richard Broderidge, formerly laid out and taken away by said Gorham line; one acre and fifteen rods, in lieu of so much of the tract of five hundred and seventy seven acres and a half, laid out to said Waldo and Thomas Westbrook, Esqr, and taken away by sd Gorham line; fifty one acres and fifty nine rods, in lieu of so much of Benjamin Skillins sixty acre lot, taken away by said Gorham line; Three acres in lieu of so much laid out to the right of Thomas Cooper, and taken away by said Gorham line; - Ninety acres and twenty five rods, in lieu of so much of one hundred acres formerly sold Charles Frost Esqr, and Phinehas Jones first laid out in Coopers claim, which the said Waldo purchased of sd Frost and Jones, and which ninety acres and twenty five rods, part thereof he quitted all his right to there, by virtue of said laying out and removed, and which were afterwards taken away by said Gorham line; one hundred and twenty two acres and eighty rods, in lieu of so much formerly laid out in full for the quantity of six hundred and one hundred acres of land granted said Waldo and Westbrook, in exchange for certain other lands given up taken away by said Gorham line; - forty acres part of fifty acres, next adjoining the north east end thereof, sold by the Propr Committee to Moses Pearsons, Esqr, and purchased of him by the said Waldo, which said forty acres interfers with said Coopers claim, and to which the said Brigadier Waldos said heirs release all right acquired by said sale and laying out, at the place where the same were first laid but none other; - one hundred acres in lieu of that quantity sold said Brigadier Waldo by the Propr Committee June 19th 1734, and taken away by Gorham line; - five acres in lieu of so much of Thomas Cloyes, Sixty Seven acres and a half, taken away by said Gorham line; - eight acres and forty four rods, in lieu of so much of James Simpsons thirty three acres, interfering with the mile square, which the said heirs release all there right to within the mile square by virtue of the laying out there, but none other; and fifty nine acres and fifteen rods, in lieu of so much of lot of one hundred and sixty acres, formerly laid out to said Waldo, between Amoncogan and Sacarappa, ifering with former laying since removed but

again taken away by the running of Gorham line; provided the above be free from former grants and layings out. Falmo. January the 30, 1775.

Steph. Longfellow Benja. Winslow } Propr. Comittee for
Theo. Bradbury, Joseph Noyes. } Laying out Lands.

At a legal meeting of the Proprietors of the common and undivided lands in the township of Falmouth in the County of Cumberland, held at said Falmouth, August ye 4th, 1784, the foregoing laying out was allowed, approved of and confirmed by said Proprietors.

Attest: Joseph Noyes, Propr. Clerk.

Received February 16th, 1788, & recorded from the original. Attested, Joseph Noyes, Propr. Clerk.

Chick, Nathan

Laid out at the request of Nathan Chick, eighty six acres of the common and undivided lands in the township of Falmouth, in the County of Cumberland - bounded as follows, viz, begining at the esterly corner of one hundred and eighty eight acres laid out to John Perry, thence north twenty five degrees and half east three rods; thence north seventy nine degrees, east, eighty six rod; thence south eleven degrees east, one hundred and thirty four rods, to Stroudwater river; thence up said river, ajoining the same one hundred and twenty four rods; thence north, twenty two degrees east, twenty seven rods; thence north, fifty five degrees, west twenty four rods; thence north thirty degrees west, twenty four rods; thence north sixty two degrees east sixty eight rods; thence north fifty four degrees west, sixty two rods; thence north forty three degrees west, seventeen rods and a half; thence north, forty three degrees east, twenty rods, to the first bounds; thirty six acres on the right of Thomas Stanford; forty one acres and half on the right of William Graves; and eight acres and half on the right of Anthony Bracket, jur; provided the same be free from former grants and layings out. Dated at Falmouth, May 18th, 1787.

Benjam. Winslow, Nathan Winslow } Proprietors Committee
Joseph Noyes, Peter Woodbury } for
Benjam. Bayley } Laying out Land.

At a legal meeting of the Proprietors of the common and undivided lands in the township of Falmouth in the County of Cumberland held at said Falmouth, October 11th, 1787, the within laying out was allowed approved of and confirmed by said Proprietors

Attst: Joseph Noyes Prop. Clerk.

Received October 14th, 1787, & recorded from the original. Attst, Joseph Noyes, Prop. Clerk.

Hall, Heyekiah

Laid out at the request of Heyekiah Hall, fifty acres of land in Falmouth, in the County of Cumberland, and in the north side of Presumscot river; bounded, begining north eight degrees west seventy six rods from the westerly corner of one hundred and four acres and ⅔ of an acre laid out at the request of Jedidiah Hall; thence west forty four rod; thence south thirty six rod; thence west forty four rods; thence north, one hundred and nine rods; thence east, eighty eight rods; thence south

Seventy three rods to the first bounds, ten acres being in the right of Samuel Ingersoll, nine acres and one half on the right of Andrew Simonton; and thirty acres and one half on the right of Robert Jorden; provided the same be free from former grants and laying out. Falmouth, the 6th of the 7th month 1734.

Benja Winslow. Peter Woodbury } Proprietors Committee for
Joseph Noyes. Nathan Winslow } Laying out Lands.

At a legal meeting of the Proprietors of the common and undivided lands in the township of Falmouth in the County of Cumberland, held at said Falmouth August 4th 1734. the foregoing laying out was allowed, approved of, and confirmed by said Proprietors.

Attest: Joseph Noyes. Prop. Clerk.

Received and recorded from the original. Attest: Joseph Noyes. Prop. Clerk.

---

2 Whereas there was laid out by Joshua Moody, Esqr. Peter Walton, deceased and Phinehas Jones deceased, the Proprietors Committee for laying out of lands in Falmouth to Thomas Westbrook, Esqr. and Mr. Samuel Waldo, five hundred seventy seven acres and an half of land given by the town, in exchange for other lands, all which lands lying and being in Falmth aforesd; the aforesd five hundred seventy and seven acres and one half acre being bounded as followeth. Beginning at a stake (on the southwesterly side of Stroudwater river) which is ye westerly corner of sixty seven acres and an half laid out to the right of Thr. Cloyce, and the southerly corner of a sixty acre lott laid out to Benja Skilling, thence South east one hundred twenty seven rods and an half, adjoining on the aforesd lott laid out to ye right of Cloyce, and a sixty acre lott laid out to Samll Cobb, thence north east one hundred and sixty rods adjoining to ye aforesd lott laid out to Samll Cobb, to a stake, then South east two hundred thirty eight rodds, to a stake, adjoining on the eight hundred acres of land belonging to Mr. Waldo, thence South west one hundred and sixty rods to a stake adjoyning on one hundred and four acres of land laid out to Mr. John Roberts, then South east one hundred thirty eight rods to a stake adjoyning on the said Roberts lands, and a hundred and four acre lott laid out to the right of Martin Jose; then South west one hundred and one rod, to a stake; then north west, five hundred thirty and eight rods to a stake, then north east, one hundred and one rods to the first bounds mentioned, as may appear by the sd Committees return, dated the 28 Sept. 1732. recorded in the Proprietors Book Lib. 1. fol. 279: and, whereas, in the fourth course it is sd to run South west, one hundred and sixty rods, to a stake adjoyning on one hundred and four acres of land laid out to John Roberts it should been sd to a stake seventy seven rods and an half, north west of sd Roberts north westerly corner; then in the first course instead of south east one hundred and thirty eight rods to a stake adjoyning sd Roberts lott, it should have been sd to run the same course; being South east on common land, and said Roberts lott, one hundred seventy two rods, to sd Roberts his southeasterly corner; and the seventh course, should have been north west five hundred thirty seven rods and an half, to a stake, and it is plainly appearing to us, the sub-

Westbrook, Thr. Esqr.

scribers, by the quantity of Land mentioned in the bounds described that the first line should have been one hundred and seventy-two rods in length, and the seventh line, five hundred thirty seven and an half, we therefore, by virtue of the power given us by ye Proprietors, declare it is hence forward to be understood that the 3d fifth line is to extend one hundred seventy-two rods, and the seventh line to extend to five hundred thirty and four rods and an half rod, within which bound is contained five hundred seventy seven acres and an half, and no more. Dated at Falmth, the 5th of Nov. 1747.

John Brown, Samll Moody, Joshua Moody } Proprietors Comittee for Laying out Lands.

Recd Augt 11th recorded Augt 17th 1748 by Jay Fox Propr. Clerk

---

Jones, Phinehas

Whereas, on the thirty first day of May, Anno Domini, 1737, there was laid out to Phinehas Jones, as assigne to Thos Page and John Parrot, by the Committee who was impowered to lay out land by the Proprietors of the common and undivided lands in Falmouth, one hundred fifty six acres, which was bounded as followeth, beginning at the lower most corner in the crotch of Piscataqua river, of three hundred acres of land laid out to Moses Pearson and John Tyng, thence west thirty four degrees north sixteen rods, to a stake; thence north sixteen degrees west, one hundred and forty rods, to the northerly corner of said three hundred acres; thence east eighteen degrees north one hundred and forty four rods to a stake; thence north six degrees east one hundred and twenty rods to the north-westerly corner of Edmund Mountfort's ninety acres; thence South east eleven degrees South one hundred and sixty rods to the South-westerly corner of said Mountfort's ninety acres; thence west thirty seven degrees South two hundred and eight rods to the uppermost corner of Jacob Sawyers ninety acres, to a stake standing there by Piscataqua river, thence as said river runs, to the first bounds mentioned; the same being for the one three ten thirty and sixty acre lotts belonging to the right of said Page; and the one half of the one three ten thirty and sixty acre lotts belonging to the right of John Parrott, and inasmuch as by a late Survey, it appears that the afore recited boundaries interferes with and runs in upon the before mentioned three hundred acres by reason the first corner mentioned, and also called a corner of said three hundred acres was not the corner thereof, but stood many rods within the bounds of said three hundred acres, as it also appears that the before recited boundaries much interferes with a hundred acres since laid out to Joshua Moody, Esqr, Samuel Moody, and Mary Mountfort, as it also appears there is not the distance mentioned in the before-recited boundaries between the third corner therein mentioned, and the ninety acres mentioned belonging to Mountfort, all which might hereafter cause disputes and controversies; for the prevention whereof, at the request of the said Phinehas Jones, we the subscribers do settle and establish the boundaries of said hundred

and fifty six acres of land hereafter to be and remain as followeth; to begin at the most Southerly corner of the said ninety acres laid out to Mountfort; thence South twenty degrees west one hundred fifty and four rods, to the most easterly corner of the aforesaid ninety acres laid out to Jacob Sawyer; thence adjoining on said ninety acres west, twenty three degrees north one hundred and twenty rods, to the line of the aforesaid three hundred acres laid out to Tyng and Pearson; thence adjoining partly on said three hundred acres north, fifteen degrees west eighty seven rods, to the line of one hundred acres laid out to Joshua Moody Esqr. and Samuel Moody and Mary Mountfort; thence east sixteen degrees north seventy seven rods adjoining on said hundred acres, to a beach tree; thence north nineteen degrees east, ninety two rods, adjoining on said hundred acres to a Maple tree; thence east, twenty rods, joining partly on three hundred acres sold to said Moses Pearson; thence South-east eleven degrees South one hundred and nine rods, to the first bounds mentioned; provided there be not more than one hundred and fifty six acres contained within the bounds mentioned, and the aforesaid rights have not been laid out before the laying out recited in this instrument, nor since, till now, and free from former grants.

Dated at Falmouth, May 21st, Anno Dom. 1739.

Joshua Moody } Propr. Comtee
John Brown } for
Stephen Jones } Laying out Lands.

Recevd February 15, 1774, & recorded from the original, p Stepn. Longfellow, Propr. Clerk

---

Whereas, the Committee of the Proprietors of Falmouth, on the 23d day of December A.D. 1745, laid out to Phinehas Jones, 130 acres of land together, bounded as recorded in the Proprietors first book of Records, page 367 in which were included twenty six acres to the right of Nathl. Wharf; and whereas it appears that said Wharf's right was fully laid out before, therefore in lieu of said twenty six acres we do, at the request of said Phinehas Jones's heirs lay out within said bounds, the same twenty-six acres, on the following rights, viz: twenty acres thereof to satisfy so much of 90 acres granted formerly by the Proprietors to Stephen Jones seventy acres, whereof he sold sd. Phinehas Jones; and six acres, the residue thereof, to satisfy and fill up the right of John Ingersoll. Dated at Falmouth, February 14th, 1774.

Jones, Phinehas

Enoch Freeman, Theops. Bradbury } Propr. Committee for
Stepn. Longfellow, Benja. Winslow } Laying out Lands.

At a legal meeting of the Propr. of the common and undivided lands in the township of Falmouth, in the County of Cumberland, held at said Falmouth May 5th, 1774, the foregoing laying out was allowd, approvd of, and confirmd by said Proprietors.

Attd Stepn. Longfellow, Propr. Clerk.

Recd October 25th, 1777, and recorded from the original.

p Stepn. Longfellow, Propr. Clerk.

Pearson Moses

Whereas the Proprietors Committee of Falmouth, on the 13th May, 1734, laid out to Moses Pearson, Esq. in the right of Isaac Howe, fifty one acres and a half of land in said Falmouth, bounded as in the laying out recorded Proprietors Book first volume, 373 page, appears; and whereas it appears that only seven acres were due to that right, the rest having been laid out before; wherefore ye said Moses Pearson, Esq. request we do now lay out ye remaining forty four acres and a half in said bounds to satisfy so much of a following right, viz; one acre and a half, to fill up the right of John Danforth ten acres thereof, to satisfy and make up one hundred and fifty acres sold said Moses by ye Proprietors Committee, July 17th, 1733; eight acres of sd ten were formerly laid out, but ye place and bounds being uncertain, ye said Moses quits the same to the Proprietors, one acre is for Eben Hall, Jun. one acre lot formerly laid out on an old claime, which the said Moses also quits to the Proprietors; thirty-two acres, the remainder, are in the right of John Ingersoll. Dated at Falmouth, Feby. 9th, 1734.

Enoch Freeman, Joseph Bradbury, Proprietors Committee
Steph. Longfellow, Benj. Winslow, for
Joseph Noyes, Laying out Land.

At a legal meeting of the Proprietors of the common and undivided lands in the township of Falmouth, in the County of Cumberland, held at said Falmouth, May 5th, 1734, the foregoing laying out was allowed, approved of and confirmed by sd Proprietors

Attest: Steph. Longfellow, Prop. Clerk.

Recorded March 10th, 1754. Recorded from the original. Attested: Joseph Noyes, Prop. Clerk

---

Waldo, Samuel

Whereas on the fourteenth day of September, 1734, there were laid out to Brigadier Samuel Waldo, Esq. one hundred and sixty acres of land in Falmouth between Ammoncongan and Sacarappa; and whereas, all the same, except sixty-eight acres interfers with former layings out, and the bounds of the sixty-eight acres an uncertain, wherefore, for ascertaining the same and preventing disputs, we do, at the request of the heirs of sd Brigadier Waldo, now lay out the same by the meets and bounds following, viz: beginning at a Stake Standing on the Southerly side of the rode leading to Sacarappa, in the South westerly side line of seventy acres laid out to Edward Howe; thence South and by East, one hundred and forty seven rods, to a Stake Standing in the end line of fifty acres laid out to Henry Wheeler; thence north sixty-four degrees and thirty minuts west, twenty two rods to the northerly corner of said lot; thence South fifty-seven degrees west, thirty two rods to a Stake; thence north twenty six degrees west, one hundred and fifteen rods, to a Stake Standing in the line of ten acres laid out to William Rogers; thence north-east and by east, sixteen rods, to the easterly corner of that lot; thence north west and by north, forty rods, to the northerly corner of that lot; thence north fifty-seven degrees east, eighty two rod, to the first bounds; provided the same be free from former grants and layings out. Dated at Falmouth,

January 26th 1775. Steph. Longfellow. Benja Winslow } Prop. Committe for
Theo. Bradbury. Joseph Noyes } Laying out Land

At a legal meeting of the Proprietors of the commar and undivided land in the town-
ship of Falmouth, in the County of Cumberland, held at said Falmouth
February 11th 1730, the foregoing laying out was allowed, approved
of and confirmed by said Proprietors Att. Joseph Noyes, Proprietors Clerk.
Received and recorded from the original. Attest: Joseph Noyes, Prop. Clerk.

Whereas, the place and bounds of a sixty acre lott laid out to the rights of Winslow, Benja Assignee
Richard Secomb and Denis Monrugh, June ye 16, 1735 by Phinehas Jones, John
East and Edmund Mountford; also nineteen acres and 100 rod laid out to said
right, February 13th 1743 by Moses Pearson, John Bayley and Stephen Jones,
both which being lose and uncertain and interferes with prior grants: there-
fore, at the request of Benjamin Winslow, asignee to sd Secomb and Monrugh, to
to ascertain and lay out the same anew, as follows, viz: begining at the westerly
corner of thirty acres laid out to James Winslow on the right of Nathaniel Wins-
low; then South, forty seven degrees east, eighty rod, to the Southerly corner of ten
acres laid out to said Winslow; thence north forty three degrees east eighty rod,
to the easterly corner of sd lott; thence South and by east, sixty six rod to a stake;
thence South forty three degrees west seventy seven rods, to the line of one hundred
acres laid out to Cornelius Hall, thence north twenty three degrees west, eighty
eight rod, to the northerly corner of the same; thence South seventy seven degrees
west, one hundred and eighty rod, to a stake; thence north forty seven degrees
west, thirty two rods, to a stake; thence north forty three degrees east, eighty six
rod to a stake; thence South forty seven degrees east forty nine rods, to a stake;
thence north forty three degrees east, eighty rod, to the first bounds; provided the
same be free from former grants and layings out. Dated at Falmo, February
23d 1774. Enoch Freeman. Benja Winslow } Proprietors Committe for
Steph Longfellow. Joseph Noyes. } Laying out Land.

At a legal meeting of the Proprietors of the common and undivided lands in the township
of Falmouth, in the County of Cumberland, held at said Falmouth, April 7th 1784, the
foregoing laying out was allowed, approved & and confirmed by said Proprietors
Attest, Joseph Noyes, Prop. Clerk.
Received and recorded from the original. Attest: Joseph Noyes, Prop. Clerk.

Application being made to us by Samll Waldo, Esqr, for ascertaining the bounds Waldo, Samuel
of twenty eight acres of land which he purchased several years since of Stephen Jones,
decd, being originally laid out on the right of Moses Gould, late of Falmth decd,
and bounded as followeth: beginning at the northerly corner of Ebenezer Hall, Junr
sixty acre lott which is about a mile north west from Back Cove, and from sd corner
running South west, eighty rods adjoining on sd Halls lott, to a stake; thence north-

west, forty Six rods to the fresh meadow, to a Stake; thence north-east, eighty rods, to a Stake, and from thence South east, to the first bounds mentioned, or running the sd tract of land, by Mr. Eliot and King the sworn Surveyor, we are informed that the said quantity of twenty-eight acres can't be found within the bounds aforesd, without interfearing with the meadow lotts which were previous to this grant laid out; - we, therefore, in order to Satisfy the sd grant, assign and sell over to the sd Samuel Walde, assigne of Stephen Jones, decd, the sd twenty eight acres on the right of Moses Gould, decd, and is bounded as followeth, viz: beginning at ye above mentioned northerly corner of Ebenezer Hall, Junr Sixty acre lott, and thence running South-west eighty rods, adjoyning sd Halls lott; thence north west, Seventy rods, towards the first meadow, to a Stake; thence north Sixty four degrees, eighty four rods, to a Stake, thence South east, forty two rods to the first bounds mentioned - being for the said twenty eight acres originally laid out to Moses Gould; - provided the last described lands be free from former grants; and provided there is not more than twenty eight acres contained within sd bounds; and no other legal right or claim thereto.

Witness our hands, this 30 day of Sept, 1748.

Charles Frost, John Brown) Proprietors
Jay Fox, Robert Thomdike) Committee

Recorded by Jay Fox, Propr's Clerk.

Walde, Samuel.

Samuel Walde, Esqr, assignee to Sir William Pepperell, Bart, having the land run out and renewed the bounds of one hundred and four acres of land which was laid out to the said Sr. William Pepperell, by the Proprietors Committee of said Portsmouth, on ye 2d Octr, 1731 as by the Proprietors Records may appear; - said land lying and being in Falmr aforesaid, on the Southerly side of Presumpscott River, and was bounded on one side by John Phinneys 104 acres laid out to him in the right of Jno Coolbroth, and on the other side partly by a tract called Worster's Interval and partly by the common lands which was supposed to be in width Sixty rods, and to run back from the river that width, on a course South forty three degrees west five hundred and seventy-seven rod and one-third of a rod, or till said one hundred and four acres, by sd width, was compleated; which tract of land the said Samuel Walde in consequence of a purchase from Sir William Pepperell, has been possessed of many years; - the upper bounds of which, on the river, being a large white pine tree standing on a head land, near the river, at the lower end of the interval land afore-mentioned, and thence running to that part of the river which is nearest said tree, and thence as the river runs unto an old red brich tree hanging over the said river Presumpscott, opposite to the upper Shoar of the entrance of Piscataqua river, which is the upper corner bounds of John Phinneys 104 acres, making on a true width Sixty two rods from the first to the last tree mentioned, and running back from the bank by the river side and by said trees, South, forty three degrees west, five hundred Seventy seven rods and one third of a rod, or until one hundred and

Seven acres and Seventy four rodd is compleated; and as the said tract within the bounds afore mentioned contains three acres and Seventy four rodd, more than the said Sir. William Pepperell, or his assigns ought to have in hold by the grant aforesd, or the interest thereof, the said Samuel Waldo, assignee as aforesaid, agrees to make Satisfaction for the same, in other Lands within the Township of Falmouth aforesd; and in order thereto relinquishes to the Proprietors of the Common and undivided Lands in Falmouth, three acres and Seventy four rodd, being part of three acres and one hundred and fourteen rodd, which James Simpsons thirty three acre lott runs on the mile Square which the said Waldo disclaims any pretence to by virtue of said James Simpsons title; and we, for the said Proprietors, accordingly accept the same as an equivalent, and confirm to the said Waldo, assignee as aforesd, his heirs or assigns, the said one hundred and seven acres and seventy four rodd. Dated at Falmouth, 4th November, 1747. Recd Augt 4th 1748.

John Brown
Samll Moody
Joshua Moody
} Proprietors Comtee for Laying out Lands.

Falmh Augt 16th 1748, recorded by Jay. Fox, Propr Clerk.

Waldo Samuel

2 Saml Waldo, Esqr assignee to John Phinney, late of Falmh, having this day run out the bounds of one hundred and four acres of land, which was laid out to sd Phiney in the right of John Coolbreth, by the Proprietors Comtee of sd Falmh on the second day of Octr 1731, lying and being in Falmh aforesd, on the South-westerly side of Presumpscot river, and is bounded on the one side by the Honble Sir Willm Pepperell, Bart, one hundred and four acres, and on the other side by Saml Libby's forty four acre lott, being supposed to be in width sixty rodds, and to run back from the river that width, on a course South, forty three degrees west two hundred seventy and seven rodds, and one third of a rodd, or till sd hundred and four acres by sd width was compleated, which tract of land sd Phinney sold and conveyed to the sd Saml Waldo, and has been in consequence thereof possessed by the sd Waldo for many years past; the upper part or bounds of which by sd Phinneys possession and improvements appear to begin at an old red birch tree hanging over Presumpscot river, opposite to the upper shore of the entrance into Piscataqua river and from sd tree runs down the river, as the river runs, to the upper bounds of Saml Libbys forty four acre lott, being at a stake by the river side, which is in width eighty two rodds, and thence runs back and from the red birch tree first mentioned, South, forty three degrees west two hundred seventy seven rodds and five feet and an half, which make the quantity of one hundred forty two acres and twenty one rod and one third of a rodd; and as ye sd tract within the bounds aforesd contains thirty eight acres and twenty one rodds and a third of a rod, more than the sd Phinney ought to have held by the grants aforesd in right of John Coolbreth, the sd Saml Waldo agrees as an equivalent therefor, to relinquish to the

Proprietors of Falmth aforesd any claim by virtue of a Proprietors grant to Capt. Moses Pearson on the 24th Decr. 1739: thirty-eight acres and twenty-one rodd, and one third of a rodd, being ye most north-westerly part of forty acres at Sacarappa, which proves on an old claim of sd Waldo's, and we accordingly accept thereof, and confirm the sd one hundred forty-two acres and twenty-one rodds and one third of a rodd, to him, the sd Waldo his heirs and assigns. Dated at Falmth the 4th Nov. 1747.

John Brown
Samll Moody
Joshua Moody
} Proprietors Comittee for Laying out Lands.

Recd Augt. 4th 1748. Recorded Augt. 17th 1748. Pr. Jay Fox, Proprietors Clerk.

To Moses Pearson and others Comtee of the Proprietors of the common land in Falmouth.

James Douty of said Falmouth sheweth, that about thirty years past, I, the said James being one of sd Proprietors, had a lot of thirty acres of land laid out to me by a Comtee of sd town, on which I have dwelt ever since; the original return, or laying out of the same, is either lost or mislaid, and not to be found, - I therefore request you'l be pleased to renew the bounds and laying out said lot in such manner as to make the title clear and legal to the proper owners of the same, as assigns and defendants of me the sd James in which you'l oblige Yrs.

Witness William Cotton
Josiah Noyes
} James Wmark his Douty.

February 20th 1757.

Douty, James.

In pursuance of the foregoing request, we this day renew and lay out to James Douty, his assigns and legal defendants, the above mentioned thirty acres of land, and to be so much in part of sd James Douty's right is sd commons, - bounded, vigt north-easterly by Presumpscot river; south-westerly by John Graves, his thirty acre lot; north-westerly by a thirty acre lot laid out to John Clark, and to run from said river bounded on the two aforesd lots, untill thirty acres be compleated.

Falmouth September 15, 1757.

Moses Pearson
Robert Thorndike
Jno Waite
} Propr Comtee

Recd Sept. 21 1757 & recorded from the original. p Stepn Longfellow, Propr Clerk.

Cutt, Richard

Pursuant to an agreement made on the 12th day of November, 1729 between Mr. Richard Cutt and a Committee of the town of Falmouth, and allowd by said town, on the 18th day of November aforesd, - we, the subscribers, lay out to the said Richard Cutts, his heirs and assigns one hundred and four acres of land in the township of Falmouth aforesd, and on the northerly side of of Presumpscot river, bounded as follows: beginning at a stake standing one hundred and twenty

six rods north-west, from the northerly corner of ninety acres of land laid out to John Pollow; thence north-west one hundred and thirty-one rods and 13½ links; thence south-west one hundred and twenty-six rods and an half; thence south-east one hundred and thirty-one rods and 13½ links; thence north-east one hundred and twenty-six rods and an half, to the bounds first mentioned; provided the same be free from former grants, and there be no more than one hundred and four acres included in the afore-mentioned bounds. Dated at Falmouth the tenth day of May, 1757.

Moses Pearson } Prop.rs Com.tee
Robert Thorndike } for
John Brown } Laying out Lands.

Rec'd May the 10th 1757 & recorded from the original. ℘ Step.n Longfellow, Prop.rs Clerk.

Know all men by these presents, that I Richard Cutt, of Kittery, in the County of York and Province of the Massachusetts Bay, in New England, Esq., for and in consideration of one hundred and four acres of land laid out to me, the tenth day of May, 1757, in the township of Falmouth, is sd County, by Moses Pearson, Robert Thorndike and John Brown Proprietors Comittee for laying out lands in sd township of Falmouth; the laying out whereof I do hereby acknowledge, do hereby remise, release and forever quit-claim unto the Proprietors of the town of Falmouth all the right, title, interest and claim which I now have, ever had or ought to have in and unto all other parts or parcells of land in the township of Falmouth aforesd, deriving to me by virtue of old rights, or any other ways or means whatever; and do hereby covenant, promis and engage to warrant, secure and defend the Proprietors of the sd town of Falmouth from all persons claiming by, from or under me.

In witness whereof, I have hereunto set my hand and seal the sixteenth day of February, Anno Domini one thousand seven hundred and fifty-eight.

Sign'd, seal'd and deliver'd
in presence of
Jd. Gowen, Jeremiah Moulton, Jr. } Richa.d Cutt, (Seal)

York ss. February 17th 1758. Rich. Cutt, Esq. above named, acknowledged the foregoing instrument to be his free act and deed; before me.

W. Pepperrell, J. Peace

Rec'd Febry. 17, 1758 & recorded from the original. ℘ Step.n Longfellow Prop.s Clerk.

Know all men by these presents, that I Sam.ll Waldo, of Boston, in the County of Suffolk and Province of the Massachusetts Bay, in New England, Esq., for and in consideration of seven hundred acres of land laid out to Tho.s Westbrook, Esq. and me, the sd Sam.ll Waldo, in the township of Falm.th, by an agreement the fifth day of November, 1729, with the Proprietors of Falm.th aforesd, have given, granted, bargained and sold, and do by these presents remise and release unto Charles Frost, Esq., Jay Fox, Esq. and Moses Pearson, gentlemen, all of Falmouth, in the County of

Waldo, Samuel

York and Province aforesd, in behalf of the Proprietors of the town of Falmth, who were chosen a Comittee to receive the same, Septr. 24th, 1748, all my right, title and interest which I now have, ever had or ought to have in and unto the several parcels of land herein after mentioned, the same being forty-nine eighth parts thereof, viz: one acre and a quarter of an acre, at Clay Cove, a lott of five acres and an half, at Buck Cove, bounded on the west by lands improved by Setter Morrell, on the east with Robert Morrell, on the south with Richard Pousley; both which was Mr. Gidnie's; and also a lott of two and a quarter bounded on the north-west with Queen Streat, above John Holeman's house, north-east, with King streat, and south-east with Fleet Streat, and four hundred and thirty nine acres on None such Point, whereon sundry lotts are laid out. To have and to hold the above released premises, with the privilidges and appurtenances thereto belonging, or in any wise appertaining, to them, the sd Charles Frost, Jay Fox and Moses Pearson in their above mentioned capacity forever; and I, the sd Samll Waldo, for myself, my heirs, executors and administrators, do hereby covenant and engage the above remised and released premises with the privilidges and appurtenances thereof, unto the sd Charles Frost, Jay Fox and Moses Pearson, forever, against the lawful claimes and demands of any person or persons claiming the same by, from or under me.

In witness whereof, I have hereunto sett my hand and seal, the thirtieth day of Sept one thousand seven hundred and forty-eight.

Signed, sealed and delivered in presence of:

Memorandum: The words remised and released between the 7th and 8th lines; and the words released between the 22d and 23 lines; and the words released between the 27 and 28 lines; and the words in the between the 4th and fifth lines; and the erasurers in the 8th lines, in ye 19, in the 23d, and in the 26 lines were intulined and erased before signing.

Joseph Conrant, Stephen Longfellow.

S. Waldo, (Seal)

Recorded pr Jay Fox, Prop. Clerk.

Waldo, Samuel

I Samll Waldo, of Boston, in the County of Suffolk and Province of the Massachusetts Bay, Esqr, do hereby give, grant, bargain and sell to Joseph Noyes, of Falmth, in the County of York and Province aforesd, Esqr, a certain Proprietor's right in the comon and undivided lands in Falmth aforesd, late belonging to Ebenezer Hall of Falmth aforesd, exclusive of the one hundred and four acres already laid out to sd rights. To have and to hold the sd Proprietors rights in the comon and undivided lands, exclusive of the sd one hundred and four acres, to him the sd Joseph Noyse, his heirs and assigns.

In witness whereof, I do hereby acknowledge to have recd of sd Joseph Noyes five pounds, and have hereunto sett my hand and seal this 13th day of Septr, 1748.

Witness - Richard Stubs; Mary Wheeler.

S. Waldo (Seal)

York ss. Falmth. Septr. 21. 1748. Then the Hon.ble Sam.l Waldo, Esqr. appeared and acknowledged the foregoing instrument to be his act and deed.

Cor. Jaz. Fox. J. Pacis

Recorded pr. Jaz. Fox, Proprietors Clerk.

To all people to whom these presents shall come: We, Enoch Freeman, Stephen Longfellow and Theophilus Bradbury, all of Falmouth, in the County of Cumberland, Esquires, Send Greeting:-

Whereas the Proprietors of the common and undivided lands in Falmouth aforesaid, at a legal meeting held at said Falmouth, on the sixth day of February, A.Dom. 1772, voted and impowered the said Enoch, Stephen and Theophilus to sell lands of the said Propriety, to the amount of one hundred and thirty pounds, and pay Joseph Noyes one-half that sum, when they found he had one-half compleated his plan for the Proprietors use, at either publick or private sale; - Now, know ye, that in consideration of fifteen pounds twelve shillings, paid us by Jabez Jones of Falmouth aforesaid, yeoman, for the purpose and use aforesaid, which sum we have received, we, the said Enoch, Stephen and Theophilus, do hereby grant, bargain sell and convey and confirm to him, the said Jabez, his heirs and assigns forever, twenty-six acres of said common land in Falmouth aforesaid, bounded, beginning a a stake standing one hundred and seventy two rods, north-west from the northerly corner of sixty acres laid out to Warren Drinkwater; thence north-west eight rods; thence south-west, one hundred and fifty-six rods; thence south, fourteen degrees west, sixteen rods; thence south fifty seven degrees east, sixty two rods; thence north-east, forty two rods; thence north-west sixty rods; thence north-east one hundred and fifteen rods, to the first bounds. To have and to hold the same, with all the priviledges and appurtenances thereof; - provided the same be free of former grants and possessions, to him, the said Jabez, his heirs and assigns forever. Jones Jabez.

In witness whereof, we, the above named Enoch, Stephen and Theophilus, have hereunto set our hands and seals, this, third day of August, in the twelfth year of the King's reign, A. D. 1772.

Sign'd, seal'd and deliver'd in presence of Moses Pearson, Peter Noyes

Enoch Freeman (Seal)
Step.n Longfellow (Seal)
Theo. Bradbury (Seal)

Cumberland, ss. - August 3, 1772. The above named Enoch, Stephen and Theophilus, acknowledged the above to be their act and deed; - before me,

Moses Pearson, J. Peace.

Rec'd August 3d, 1772, & recorded from the original. p Step.n Longfellow, Prop.s Clerk.

To all people to whom these presents shall come: We, Enoch Freeman, Stephen Longfellow, and Theophilus Bradbury, all of Falmouth, in the County Noyes Joseph

of Cumberland, Esqr. send Greeting:— Know ye, that we, the said Enoch, Stephen and Theophilus in pursuance of a vote of the Proprietors of the common and undivided lands in said Falmouth, passed at their legal meeting, held on the sixth day of February, A. D. 1772, and by virtue of the power therein and thereby granted us for and in consideration of the sum of fifty six pounds, eight Shillings, to us in hand paid by Joseph Noyes of Falmouth aforesd, Yeoman, the receipt whereof we do hereby acknowledge, for the purpose mentioned in said vote, do hereby give, grant, sell, convey and confirm to him the said Joseph Noyes and his heirs forever, ninety-four acres of said common and undivided lands in said Falmouth, lying in two parcells: one whereof contains fifty six acres of land and is bounded, beginning at a stake standing ~~at a stake standing~~ at the westerly corner of one hundred and four acres of land laid out to John Phinney, thence north forty-seven degrees west, seventy-two rods to James Goddards one hundred three acres, thence South, forty three degrees west, sixty six rods to Jeremiah Hodgdons ninety-four acre lot, thence south, thirty-eight degrees east twelve rod, to the corner of said Hodgdons ten acre lot; thence South, sixty-five degrees east, nineteen rod, to the easterly corner of the same, thence South forty-three degrees west one hundred rod, adjoining said ten acre lot, thence south forty-seven degrees east, forty-nine rod to a stake, thence north forty three degrees east, one hundred and sixty rod to the first bounds. The other parcel contains thirty-eight acres, and is bounded, beginning at a stake standing on the north side of Stroudwater river and in the line of land formerly granted to Sylvanus Davis, and now owned by the heirs of Samuel Waldo Esq; deceased; from thence running by that line, north and by west, one hundred and eight rods, to the westerly corner of the said Sylvanus grant; thence east and by north sixteen rods by the northerly side line of sd Davis's said grant, to the road, thence by said road as the same runs about twenty rods, to the line of a seventy three acre lot laid out by a committee of said Proprietors to Solomon Rice, thence South west by that line, one hundred rods, to a two hundred and four acre lot laid out by a committee of said Proprietors to Bass and Wilmot; thence by the line of that lot south east, fifty rods, to the said river; thence by said river to the first bounds. To have and to hold the same, with all the priviledges and appurtenances thereof, to him, the said Joseph his heirs and assigns forever, provided the same be free from all former legal grants and layings out.

In witness whereof, we do hereunto set our hands and seals, this sixth day of December in the fourteenth year of his Majesty's reign A. D. 1773.

Signed, Sealed and delivered
in presence of
Moses Pearson
Sam. Longfellow

Enoch Freeman (Seal)
Steph. Longfellow (Seal)
Theop. Bradbury (Seal)

Cumberland ss. Falmouth, December 31. 1773. Enoch Freeman Stephen Longfellow and Theophilus Bradbury, Esqrs. above-named personally appeared, and acknowledged the above and within written instrument to be

their free act and deed. Comm. Moses Pearson Just Pacis.
Rec'd December 31.1773, & recorded from the original. p Step^n Longfellow Prop^s Clerk.

To all people to whom these presents shall come: We, Enoch Freeman, Stephen Longfellow and Theophilus Bradbury, all of Falmouth, in the County of Cumberland, Esq^s. Send Greeting:

Whereas, the Proprietors of the common and undivided lands in Falmouth aforesd, at a legal meeting held at said Falmouth, on the sixth day of February A.D. 1772, voted and impowered us, the said Enoch Stephen and Theophilus, to sell common land of said Proprietors, to the amount of one hundred and thirty pounds for the purposes in said vote mentioned; Now, know ye that we, the said Enoch, Stephen and Theophilus, in consideration of the sum of thirty-one pounds and sixteen shillings paid us by Joseph Noyes, of Falmouth aforesaid, yeoman which we have received, do hereby grant, bargain, sell and convey and confirm to him, the said Joseph, his heirs and assigns forever, fifty-three acres of the said common land in Falmouth aforesaid; bounded, beginning at a stake standing in the south-east side line of Jedediah Jordan's one hundred and four acres, so called - now said to be owned by Francis Waldo Esqr., and one hundred and seventy rods from the easterly corner of the same; thence running South, forty-five degrees west eighty rods by said Jordan's line; thence south, forty-five degrees east, one hundred and six rods; thence north forty-five degrees east eighty rods; thence north forty-five degrees west one hundred and six rods, to the bounds first mentioned. To have and to hold the same, with all the privileges and appurtenances thereof; provided the same be free from former grants and possessions, but not otherwise, to him, the said Joseph, his heirs and assigns forever. Noyes Joseph

In testimony whereof, we have hereunto set our hands and seals this twenty-fourth day of July, in the twelfth year of his Majesty's reign, Annoys Domini, 1772.

Signed, sealed and delivered in presence of Moses Pearson - Peter Noyes. } Enoch Freeman (Seal) Step^n Longfellow (Seal) Theo. Bradbury (Seal)

Cumberland p. August 3^d 1772. The above named Enoch, Stephen and Theophilus acknowledged the above to be their act and deed.

Before me Moses Pearson, J. Peace

Rec'd December 31.1773. and recorded from the original p Step^n Longfellow Prop^s Clerk.

To all people to whom these presents shall come: We, Enoch Freeman, Stephen Longfellow, and Theophilus Bradbury, Esq^s. all of Falmouth, in the County of Cumberland - send Greeting:

Know ye, that we, the said Enoch, Stephen and Theophilus, in pursuance of a vote of the Proprietors of the common and undivided lands in said Falmouth, Dyer, Henry.

passed February 6th, 1772 and by virtue of the power thereby given us in consideration of thirty shillings paid us by Henry Dyer of Cape Elisabeth in said County, yeoman, which we have received for the purposes mentioned in said vote do hereby sell to the said Henry, one acre and an half of the common lands aforesaid, to be laid out to him by the Committee for laying out lands, where he and they shall agree. To have and to hold the same to him, the said Henry, his heirs and assigns forever, with all the priviledges and appurtenances thereof.

Witness our hands and seals the twenty-fifth day of January, A.D. 1774.

Sign'd seal'd and deliver'd in presence of William Bucknam, Joseph Noyes. — Enoch Freeman (Seal) Step^n Longfellow (Seal) Theo. Bradbury (Seal)

Cumberland p. January 31, 1774. Then the above named Enoch Freeman, Stephen Longfellow and Theophilus Bradbury Esqr. personally appeared and severally acknowledged the above instrument to be their voluntary act and deed.

Coram: David Wyer, Junr Just. Pacis.

Recd January 31, 1774, & recorded from the original. p Step^n Longfellow, Prop^rs Clerk

---

To all people to whom these presents shall come: We, Enoch Freeman, Stephen Longfellow and Theophilus Bradbury, all of Falmouth, in the County of Cumberland, Esqr. send Greeting:

Bucknam, William

Know ye, that we, in pursuance of a vote of the Proprietors of the common lands in said Falmouth, passed at an adjournment, December 9th, 1773, and by virtue of the power thereby given us in consideration of three pounds lawful money paid us by William Bucknam of said Falmouth, gentleman, which we have received for the purposes mentioned in said vote, do hereby sell to the said William, four acres of said common land, to be laid out where he and the Proprietors' committee for laying out lands, shall agree. To have and to hold the same, with the appurtenances, to him, and his heirs forever.

Witness our hands and seals, January 27th, 1774.

Signed, sealed and delivered in presence of Joseph Noyes, Nathan Winslow — Enoch Freeman (Seal) Step^n Longfellow (Seal) Theo. Bradbury (Seal)

Cumberland, p. January 31, 1774. Then the above named Enoch Freeman, Stephen Longfellow and Theophilus Bradbury Esqr. personally appeared and acknowledged the foregoing instrument to be their voluntary act and deed.

Coram, Daniel Wyer, Junr Just. Pacis

Received January 31, 1774, & recorded from the original. Att^t Step^n Longfellow, Prop^rs Clerk

---

Know all men that we, Enoch Freeman, Stephen Longfellow and Theophilus Bradbury, all of Falmouth, in the County of Cumberland, Esqr. in pursuance of

Leight[illegible]

a vote of the Proprietors of the common lands in said Falmouth, February 6, 1772 and another vote of the 9th of December, A.D. 1773 and by virtue of the power therein and thereby given us, in consideration of the sum of nineteen pounds and four shillings lawful money, paid us by George Leighton, of Falmouth aforesaid, yeoman which we have received for the purposes mentioned in said votes, do hereby grant, sell and convey to him the said George, thirty two acres of the common lands aforesd to be laid out to him, his heirs or assigns by the committee for laying out lands where he and they can agree. To have and to hold the same, with all the priviledges and appurtenances thereof to him, the said George, his heirs and assigns forever.

Witness our hands and seals the twenty eighth day of January A.D. 1774.

Signed, sealed and delivered in presence of Benja Winslow, Joseph Noyes

Enoch Freeman (Seal)
Stepn Longfellow (Seal)
Theo. Bradbury (Seal)

Cumberland ss. January 31, 1774. Then the above named Enoch Freeman Stephen Longfellow and Theophilus Bradbury Esqrs personally appeared, and severally acknowledged the foregoing instrument to be their voluntary act and deed.

Coram, David Wyer Junr Just. Pacis.

Received January 31, 1774, & recorded from the original. Attr Stepn Longfellow Propns Clerk.

Robinson John, Jr.

We Enoch Freeman, Stephen Longfellow and Theophilus Bradbury all of Falmouth in the County of Cumberland Esqrs in pursuance of a vote of the Proprietors of the common lands in said Falmouth at their legal meeting on the sixth February A.D. 1772, and by virtue of the power therein and thereby given us in consideration of the sum of fourteen pounds and two shillings paid us by John Robinson Junr of Falmouth aforesaid, tanner, for the purposes mentioned in said vote, do hereby grant, sell and convey to him the said John, twenty-three acres and a half of said common land, bounded, beginning at a stake standing in the northerly side line of thirty acres this day, out to the right of James Armstrong, at the request of James Winslow and twenty rods distant on a course north seventy-six degrees east from the westerly corner thereof; thence running north eleven degrees west, seventy-five rods and five links, to a stake; thence north seventy-six degrees east fifty rods to a stake; thence south eleven degrees east seventy-five rods, and five links, to said 30 acre lot; thence south seventy-six degrees west fifty rods, adjoining the same, to the first bounds, provided the same be free from former grants and layings out. To have and to hold the same, with all the appurtenances thereof, to him, the said John, his heirs and assigns forever.

Witness our hands and seals January 31, 1774.

Signed, sealed and delivered in presence of Benja Winslow, Joseph Noyes

Enoch Freeman, (Seal)
Stepn Longfellow (Seal)
Theo. Bradbury (Seal)

Cumberland ss. January 31st, 1774. Then the within named Enoch Freeman

Stephen Longfellow and Theophilus Bradbury Esqrs. personally appeared and severally — the within instrument to be their voluntary act and deed.

Coram, David Wyer Junr. Just. Pacis.

Received January 31, 1774, & recorded from the original. Attr. Stepn. Longfellow, Propr. Clerk

---

Jones, Phinehas

To all people to whom these presents shall come:- Henry Wheeler, Esq. Isaac Ilsley, gentleman, and Stephen Jones, trader, all of Falmouth, in the County of York and Province of the Massachusetts Bay in New England, a Committee of the Proprietors of the common and undivided lands in Falmouth aforesaid, appointed and impowerd at a meeting of said Proprietors, held at the meeting house, in said town, on the sixth day of June, 1738, to sell and legally convey four hundred acres of the common and undivided lands in said town, to pay the town's debts:- Know ye that the said Henry Wheeler, Isaac Ilsley and Stephen Jones, having this day sold at publick vendue, unto Phinehas Jones, of Falmouth aforesaid, shop keeper, (who was the highest bidder) and for and in consideration of the sum of sixty pounds, to them in hand well and truly paid by the aforesaid Phinehas Jones before the sealing and delivery of these presents, and by force and virtue of the aforesaid recited vote and order and order of the Proprietors and publick sale above mentioned, do give, grant, bargain, sell and convey, in our said capacity, unto the said Phinehas Jones, his heirs and assigns forever, one hundred acres of the common and undivided lands in any part of the township of Falmouth aforesaid, where the said Phinehas Jones, his heirs or assigns shall or may find the same;- said land to be laid out by the committee for laying out lands at the request of the said Phinehas Jones, his heirs or assigns. To have and to hold the above bargain'd land and premises, and every part and parcel thereof, with all the rights, profits, priviledges and appurtenances to the same belonging or in anywise appurtaining, unto him, the said Phinehas Jones, heirs and assigns, unto his and their only proper use benefit and behoof forever, as a good lawful estate of inheritance, in fee simple, free and clear, and freely and clearly acquitted and discharged from all claims and demands from us, in our said capacity, and from the Proprietors aforesaid; as also from any person or persons from, by or under them or us, claiming or to claim.

In witness whereof, and in confirmation all above written, we have hereunto set our hands and seals this Seventeenth day of July, in the twelfth year of his Majesty's King George the Second reign, Anno Domini, 1738.

Sign'd, seal'd and deliver'd in presence of
Chas. Frost.
Abrm. Tyler

Henry Wheeler (Seal)
Isaac Ilsley (Seal)
Stephen Jones (Seal)

Received February 15th, 1774, and recorded from the original.

p Stepn. Longfellow, Propr. Clerk

4 Know all men by these presents, that we, Stephen Longfellow and Theophilus Bradbury, both of Falmouth in the County of Cumberland, Esqrs. being the major part of a committee impower'd and appointed by a vote of the Proprietors of the common and undivided lands in the township of Falmouth aforesd, May the 5th A.D. 1774, to make sale of said common lands to the amount of forty pounds, and therewith to pay the said Proprietors debts, as by the said vote in the sd Proprietors' Records, Libr. 2, Folo. 82, may more fully appear; In pursuance of said vote, and by virtue of the power therein and thereby given us, in consideration of the sum of fourteen pounds eight shillings, lawful money paid us by Elisha Purinton of Falmouth aforesd, yeoman, which we have recivd, for the purpose mentiond in said vote, do hereby grant, sell and convey unto him, the sd Elisha Purinton his heirs and assigns forever, twenty-four acres of said common lands in Falmouth aforesd, bounded as following: beginning at the most north-easterly corner of seventeen acres and one third of an acre of land, laid out to the right of George Burroughs, at the request of said Purinton; thence running north twenty two degrees east thirty one rods and one half to a stake; thence north 68 degrees west one hundred and twenty two rods and one half to a stake; thence South twenty-two degrees west, thirty one rods and one half to a stake; thence South sixty eight degrees east one hundred and twenty two rods and one half adjoining the lott first mentioned to the first bounds mentioned. To have and to hold the same with all the priviledges and appurtenances thereof provided the same be free from former grants and possessions to him, the said Elisha Purinton, his heirs and assigns forever.

Purinton, Elisha

In witness whereof, we the above named Stephen and Theophilus, have hereunto set our hands and seals this third day of June, in the fourteenth year of his Majestys reign, Annoque Domini, 1774.

Signd, seald and delivered in presence of Richard King, David Wyer, Junr.

Stepn. Longfellow (Seal)
Theo. Bradbury (Seal)

Cumberland, p. June 17th, 1774. Then the within named Stephen Longfellow and Theophilus Bradbury, appearing, acknowledg'd this instrument to be their voluntary act and deed.

Coram, David Wyer, Junr., Just. Pacis.

Received June 17th, 1774 & recorded from the original. p. Stepn. Longfellow, Propr. Clerk.

---

8 Know all men by these presents, that we, Enoch Freeman, Stephen Longfellow and Theophilus Bradbury, all of Falmouth, in the County of Cumberland, Esqrs. in pursuance of a vote of the Proprietors of the common lands in said Falmouth, December 9th, A.D. 1773, and another vote of said Proprietors, of the 5th of May, 1774, and by virtue of the power therein and thereby given us, in consideration of the sum of forty pounds, one shilling, lawful money paid us by Benjamin Winslow, of Falmouth aforesaid, yeoman, which we have received for the purposes mentioned in said

Winslow, Benjamin.

vote, do hereby grant, sell and convey unto him, the said Benjamin Winslow, his heirs and assigns forever, eighty-nine acres of said common lands in Falmouth aforesaid, bounded as follows: beginning at a stake standing ten rods, north-east, from the westerly corner of two hundred ninety-nine acres and an half of land sold Moses Pearson Esqr. by said Proprietors and in the side line of Zechariah Brackets 104 acres, thence running north-east sixty-one rods to John Edwards's twenty-six acres; thence north-west fifty-two rods, adjoining that lot, to the westerly corner thereof; thence north-east eighty rods, adjoining the lot last mentioned, to seventy acres land laid out to Moses Pearson Esqr.; thence N. West one hundred and twenty-six rods, adjoining said seventy acres laid out to said Pearson, and 100 acres laid out to Josiah Stanford, partly, to a stake; thence west, ninety rods to New Boston road; thence southerly, adjoining said road ninety rods, to twenty acres laid out to James Tory; thence east thirty-seven rods, adjoining that lot, to said Winslow's forty acres; thence north, twenty-four rods, adjoining said forty acres; thence east, eighty rods, adjoining said forty acres, to the north-easterly corner thereof; thence south one hundred and sixty-five rods, adjoining partly on said forty acres, and partly on Zechariah Bracket's 104 acres, to the first bounds. To have and to hold the same, with all the priviledges and appurtenances thereof; provided the same be free of former grants and possessions, to him the said Benjamin Winslow, his heirs and assigns forever.

In witness whereof we the above named Enoch, Stephen and Theophilus have hereunto set our hands and seals, this thirty-first day of May, in the fourteenth year of his Majesty's reign, Annoy, Domini, 1774.

Signd, seald and delivered in presence of.

The words "100 Josiah Stanford, Stanford's lot, and" were erased; and the words "Seventy" and "Moses Pearson Esqr. and 100 acres laid out to Josiah Stanford partly" were interlined before signing.
Joseph Noyes, Elisha Purinton
David Wyer, Junr. Sam. Longfellow, witnesses to Enoch Freeman's signature

Enoch Freeman (Seal)
Stepn. Longfellow (Seal)
Theo. Bradbury (Seal)

Cumberland ss. January 25, 1775. Then the above named Enoch Freeman, Stephen Longfellow and Theophilus Bradbury, Esqrs. personally appearing acknowledged the foregoing instrument to be their free act and deed.

Coram. David Wyer Junr. Just. Pacis

Received February 2d, 1775, & recorded from the original. p Stepn. Longfellow Propr. Clerk.

Winslow Job

Know all men by these presents, that we, Enoch Freeman, Stephen Longfellow and Theophilus Bradbury, all of Falmouth, in the County of Cumberland Esqrs. being a committee impowered and appointed by vote of the Proprietors of the common and undivided lands in the township of Falmouth aforesd, May 5th 1774, to make sale of said common lands to the amount of forty 119

pounds, and therewith pay the said Proprietors debts, as by said vote, in the said Proprietors Records - Lib.r 2.d Fol.o 82 - may more fully appear: - in pursuance of said vote, and by virtue of the power therein and thereby given us in consideration of the sum of eighteen pounds and six shillings lawful money paid us by Job Winslow of Falmouth aforesd. housewright, which we have received, for the purposes mentioned in said vote, do hereby grant, sell and convey unto the said Job Winslow, his heirs and assigns forever, thirty-one acres and one-quarter of an acre of said common lands in Falmouth aforesaid, bounded as follows: beginning at a white oak tree marked I W standing north, sixty-five degrees fifteen minutes west, one hundred and sixty-three rods from the north-west corner of William Winslow's lot, whereon he now dweleth, from said oak running north sixty-three degrees west, fifty rods to a small cherry tree; thence south twenty-seven degrees west, one hundred rods by the great heath; thence south sixty three degrees east, fifty rods; thence north twenty-seven degrees east one hundred rods, to the said white oak tree, - the bounds first mentioned. To have and to hold the same with all the priviledges and appurtenances thereof; - provided the same be free from former grants and possessions to him, the said Job Winslow, his heirs and assigns forever.

In witness whereof, we, the above-named Enoch Freeman Stephen Longfellow and Theophilus Bradbury, have hereunto set our hands and seals this twenty-seventh day of January, Annogs Domini, one thousand seven hundred and seventy-five.

Signd, seal'd and deliver'd in presence of, - Mem.d the words "one hundred rods" interlined before signing, - Joseph Noyes, - Nathan Winslow.

Enoch Freeman (Seal)
Step.n Longfellow (Seal)
Theo. Bradbury (Seal)

Cumberland, ss. Feby. 2.d 1775. - Then the within named Enoch Freeman, Stephen Longfellow and Theophilus Bradbury, Esqr.s personally appearing, severally acknowledged this instrument to be their voluntary act and deed.

Coram, David Wyer, Jun.r, Just. Pacis.

Received February 2.d 1775, & recorded from the original. p Step.n Longfellow Prop.rs Clerk.

To all people to whom these presents shall come: We, Benjamin Winslow, Joseph Noyes, Peter Woodbery, Benj.a Bayley and Nathan Winslow; Know ye, that we, the said Benjamin, Joseph, Peter, Benjamin and Nathan, in pursuance of a vote of the Proprietors of the common and undivided lands in the township of Falmouth, in the County of Cumberland, passed at their meeting held on the fifth day of January, A.D. 1785, and by virtue the power therein and thereby granted us - for and in consideration of the sum of one hundred four pounds eight shillings, to us in hand paid by Elisha Purinton, of Falmouth, in the County of Cumberland, yeoman, the receipt whereof we do hereby ac-

Purinton, Elisha

knowledge for the Proprietors mentioned in said vote; do hereby give, grant, sell, convey and confirm to him the said Elisha, and his heirs forever, one hundred and seventy four acres of said common and undivided lands in said Falmouth, bounded as follows, viz- beginning at the northerly corner of one hundred and four acres of land laid out to Joseph Emerson by the side of the Duck Pond; thence South 35 by 30 degrees and ninety minutes east two hundred and fifty rod, to the land laid out to the heirs of Brig. Samuel Waldo; thence north, sixty six degrees and thirty minutes west, two hundred and fifty rods to the Duck Pond thence adjoining on Duck Pond to the first bounds,- except seventy six acres heretofore laid out to said Elisha by sundry laying out by the committee within the bounds of the four said ——— To have and to hold the same, with all privilages and appurtenances thereof to him, the said Elisha his heirs and assigns forever;- provided the same be free from legal grants and layings out.

In witness whereof we do hereby set our hands and seals this tenth day of October, A. D. 1785.

Signed sealed and delivered	Benja Winslow	(Seal)
in presence of	Joseph Noyes	(Seal)
Samuel Winslow	Peter Woodbery	(Seal)
Moses Merrill	Nathan Winslow	(Seal)

Plan of Saccarrappa Falls

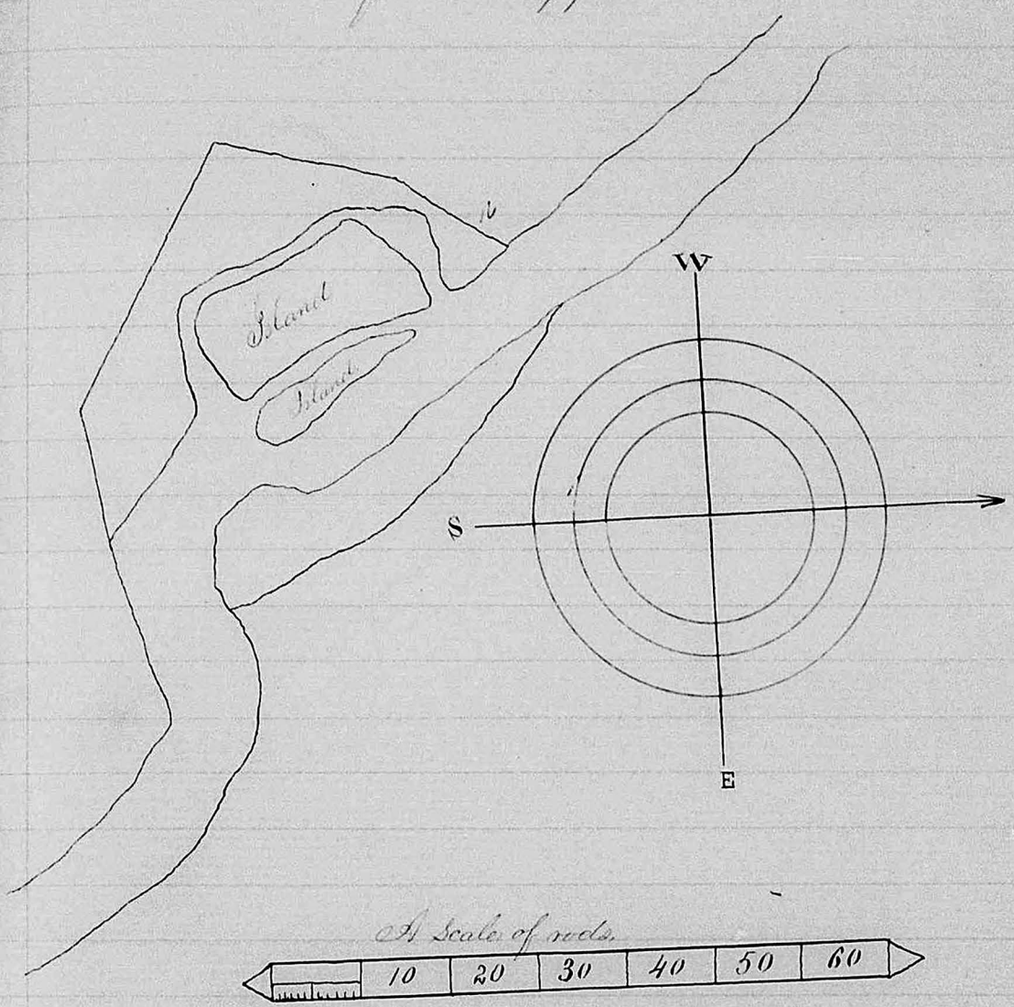

Mr. Stephen Longfellow please to put this Plan on record.

John Bayley.

This is the plan of Saccarappy Falls being the third falls in Presumpscut River, which was granted to Mr. Benjamin Ingersoll and Mr. Benjamin Surraby and Company, by a vote of the town of Falmouth, and is now surveyed according to this plan, with a priviledge for landing on each side of the river, beginning at a white oak tree on the north-easterly side of of the river; and thence east thirty-six degrees South, 13 rod to a tree; and thence east 41 degrees South 15 rod, to a tree; and thence South 29 degrees west, 19 rod to a ___ standing by the side of the river; and then beginning on the south-west side of the river at a white pine tree standing two rod from the river west 30 degrees south; and thence South 25 west 15 rod to ___ and thence South 12 degrees west 22 rod to a tree; and thence east 28 degrees South 34 rod to a tree; and thence east 11 dg. north 16 rod to a tree standing by the river. Surveyed by Phinehas Jones, Surveyor.

Dated Falmouth January 10th 1729.

Rec'd December 8th 1758 and recorded.

p Stepn. Longfellow, Propr. Clerk

Book 3.

To Joseph Noyes Esqr, Clerk to the Proprietors of the Common and Undivided Lands in the Township of Falmouth. Meeting Application for

We the Subscribers, Proprietors of said common and undivided land in said Falmouth, desire you to warn a meeting of said Proprietors in Thursday the first day of January next, to meet at the house of Mrs. Allice Greely, in holden in Falmouth at eleven clock in the forenoon, and insert the following articles:-

1st. To See what method the Proprietors will take to divide the common lands in said town.

2d. To See if the Proprietors will approve of and allow sundry layings out done by their Committee

3d. To See if the Proprietors will allow a Proprietors right to the heirs or assigns of Nathaniel Wallice Junior

4th. To receive accounts, and vote the same, if they see cause.

5th. To See if the Proprietors will allow Samuel Ingersoll right that was laid out to Brig. Samuel Waldo, to be removed, and laid out elsewhere

6th. To See if the Proprietors will vote that all prior grants shall stand according to their butts and bounds, and if they contain more land than mentioned in their grants, to be reducted out of their Share of the common land.

Falmouth, December 16th 1783

Benja Winslow	Peter Woodbury
Nathan Winslow	Ebenr Thorndike
James Winslow	John Gerk
James Merrill Jr	Benja Thrasher

Pursuant to the fregoing application I have notified the Proprietors of the common lands in Falmouth, to meet at time and place aforementioned, and to act on the articles aforesaid, by posting up three notefications,- one on the Neck; one at Cape Elizabeth, and one at New Casco,- more than fourteen days before named. Meeting Warrant for

Falmouth January 1st. 1784. Attest Joseph Noyes. Propr Clerk

At a legal meeting of the Proprietors of the common and undivided lands in the township of Falmouth, held at the house of Mrs. Allice Greely, in holden in said Falmouth January 1st. 1784. pursuant to the fregoing notefication, Mr Benjamin Winslow was chosen Moderator, and adjourned to three clock in the afternoon;- met according to adjournment, and adjourned to the first Tuesday in March next, at 10 clock in the fore noon. Meeting Proceedings of

March 2d. 1784. Met according to adjournment, and adjourned to three clock in the afternoon;- met according to adjournment, and allowed sundry layings out; and adjourned to the first Wednesday of April next, at 10 clock in the forenoon.

April 7th, 1784. Met according to adjournment, and allowed sundry layings out, and further adjourned to the first Wednesday in May next, at ten clock in the forenoon

May 8th, 1784. - met according to adjournment, and allowed Sundry layings out; and further adjourned to the second Thursday in June next at ten clock in the forenoon.

June 10th, 1784. - met according to adjournment, and adjourned to the first Wednesday in August next, at 10 clock in the forenoon.

August 4, 1784. - met according to adjournment, and approved of sundry layings out, and adjourned to the second Wednesday of September next, at 10 clock in the forenoon.

September 8th, 1784. - met according to adjournment, and adjourned to the first Wednesday in October next, at 10 clock in the forenoon.

Met according to adjournment, and adjourned to the Second Wednesday of December next, at 10 clock in the forenoon.

December 8th, 1784. met according to adjournment, and adjourned to the first Wednesday in January next at 10 clock, in the forenoon.

January 5th, 1785. - met according to adjournment, and approved of sundry layings out, and adjourned to three clock in the afternoon; - met according to adjournment, and passed the following vote:

Voted That the Proprietors Committee for laying out lands, be a committee to sell the common and undivided lands in this town, and that they sell the whole of said common land at publick vendue to the highest bidder, - first giving notice of time and place of sale in Falmouth Gazette, - reserving land sufficient to compleat one hundred and four acres to each right, and that the money arising by the sale of said land after the charges, &c. being deducted, the remainder be divided, and paid to each Proprietor according to their interest.

And then further adjourned to the first Wednesday in April next at 10 clock in the forenoon.

April 6th, 1785. - met according to adjournment, and adjourned to the first Thursday of May next at 10 clock in the forenoon.

May 5th, 1785. - met according to adjournment and adjourned to Monday, the 16th day of May instant, at 10 clock in the forenoon.

Falmouth, May 16th, 1785. met according to adjournment, and further adjourned to the second Monday of July next, - then to meet at this place.

Falmouth July 11th, 1785. - met according to adjournment, and further adjourned to the third Wednesday of September next, - then to meet at this place.

Falmouth, September 21st, 1785. - met according to adjournment, and further adjourned to the second Monday of October next, then to meet at this place.

Falmouth October 10th 1785. - met according to adjournment, and further adjourned to the first Monday in December next, at 10 clock in the forenoon, then to meet at this place.

Falmouth December 5th, 1785. - met according to adjournment, and further adjourned to the first Monday in January next, at 10 clock in the forenoon, - then to meet at this place

Falmouth, January 2d, 1786. met according to adjournment and further adjourned to the Second Monday in March next, at 10 clock in the forenoon, then to meet at this place.

Falmouth, March 13th, 1786. met according to adjournment, and further adjourned to the Second Tuesday in April next, at 10 clock in the forenoon, then to meet at this place.

Falmouth, April 11th, 1786. met according to adjournment, and allowed sundry layings out, done by their committee, and further adjourned to Monday the 24th instant, at 10 clock in the forenoon, then to meet at this place.

Falmouth, April 24th, 1786. met according to adjournment, and further adjourned to the 3d Monday in May next, then to meet at this place.

Falmouth, May 15th, 1786. met according to adjournment, and allowed sundry layings out, done by their committee; and adjourned to Wednesday, the 24th day of May instant, then to meet at this place.

To Joseph Noyes, Esqr. Clerk to the Proprietors of the Common and Undivided Lands in the township of Falmouth, in the County of Cumberland. Meeting, Application for

We, the subscribers Proprietors of said common and undivided lands, request you to warn a meeting of said Proprietors on Thursday, the 11th day of October next, at 10 clock in the forenoon, to meet at the dwelling house of Isaac Sawyer Stevens, in holden, in said Falmouth, to act on the following articles, viz:

1st. To see if the Proprietors will approve of and confirm the several layings out done by their committee.

2d. To see if the Proprietors will allow a Proprietors right to the heirs of Joseph Been.

3rd. To receive accompts and vote the same, if they see cause.

Falmouth, September 24th 1787.

Benja Winslow — Jos Winslow
Benja Bailey — Jeremiah Buckman
Benjamin Blackstone.

Falmouth, October 11th, 1787. Pursuant to the within application, I have notified the within mentioned Proprietors to meet at time and place within mentioned, and for the purposes aforesaid, by posting up three notifications, one at Portland, one at Cape Elizabeth, and one in Falmouth, fourteen days before hand. Meeting, Warrant for

Attested, Joseph Noyes, Propr Clerk.

Falmouth, October 11th, 1787. The Proprietors met, pursuant to notification, and chose Benjamin Winslow moderator, and approved of sundry layings out, done by their committee, then adjourned to 4 clock in the afternoon. Meet according to adjournment, and allowed sundry layings out done by their committee; and then Meeting, Proceedings of

adjourned to the first Monday in December next, then to meet at this place, at 11 clock in the forenoon.

Falmouth, December 3d, 1787 - met according to adjournment, and voted to allow the heirs of Joseph Bean a proprietors right throughout the town, equal to any other proprietor; and adjourned to the first Monday in January next, then to meet at this place

Met according to adjournment, and allowed Sundry layings out done by their committee; and then adjourned to the first Monday in February next, then to meet at this place.

February 11th, 1788, met according to adjournment, and adjourned to the second Monday in April next, then to meet at this place, at ten clock in the forenoon.

April 14th, 1788, met according to adjournment, and allowed Sundry layings out done by this committee, and adjourned to the last Monday in April instant, at 10 clock in the forenoon, then to meet at this place.

Falmouth April 28th, 1788, met according to adjournment, and allowed Sundry layings out done by the committee, and then adjourned to the last Monday in May next, then to meet at this place.

Falmouth, May 27th, 1788, met according to adjournment, and adjourned to the Second Monday in July next, then to meet at this place.

Falmouth July 14th, 1788, met according to adjournment, and adjourned to the second Monday in August next, then to meet at this place

Falmouth August 11th, 1788, met according to adjournment, and adjourned to the second Monday in October next, then to meet at this place.

Falmouth October 13th, 1788, met according to adjournment, and adjourned to the third Monday in October instant, then to meet at this place.

Falmouth, October 21th, 1788, met according to adjournment, and adjourned to the first Monday in December next then to meet at this place.

Falmouth, December 8th, 1788, met according to adjournment, and adjourned to the fourth Monday in December instant, then to meet at this place.

Met according to adjournment, and adjourned to the second Monday in March next, then to meet at this place.

Met according to adjournment, and adjourned to the las Monday in March instant, then to meet at this place.

Met according to adjournment, and adjourned to the last Monday in April, next, then to meet at this place.

Falmouth April 27th, 1789 met according to adjournment, and allowed Sundry layings out done by the Committee; then adjourned to the last Monday in May next, then to meet at this place

Falmouth, May 1789 met according to adjournment, and then adjourned to the second Monday in July next, then to meet at this place.

Falmouth, July 12th, 1789 met according to adjournment and adjourned to the Second Monday in September next then to meet at this place

Falmouth September 14th 1789 met according to adjournment and adjourned to the Second Monday in October next then to meet at this place.

Falmouth, October 12th, 1789 met according to adjournment, and adjourned to the Second Monday in December next, then to meet at this place.

Falmouth December 14th 1789 met according to adjournments and adjourned to the Second Monday in March next, then to meet at this place.

Falmouth, March 8th, 1790 met according to adjournment, and adjourned to the Second Monday in April next, then to meet at this place.

Falmouth, April 12th 1790 met according to adjournment, and adjourned to the Second Monday in May next, then to meet at this place, at 11 clock in the forenoon.

Falmouth, May 10th 1790 met according to adjournment, and allowed Sundry layings out: and voted David Sprouts acompt, amounting to thirty six Shilling; and then adjourned to the Second Monday in June next, then meet at the dwelling house of Andrew Pepperell Frost in this town.

Falmouth June 7th 1790 met according to adjournment, and adjourned to the last Monday in July next, then to meet at this place.

Falmouth, July 26th 1790 met according to adjournment and adjourned to the Second Monday in September next, then to meet at this place.

Falmouth, September 13th 1790 met according to adjournment, and adjourned to the last Monday in October next, then to meet at this place.

Falmouth, October 25th 1790, met according to adjournment, and adjourned to the last Monday in November next then to meet at this place.

Falmouth, Novemba 29th, 1790 met according to adjournment, and adjourned to the last Monday in December next then to meet at this place.

Falmouth, December 1790 met according to adjournment, and adjourned to the Second Monday in April next then to meet at this place.

Falmouth, April 11th 1791 met according to adjournment, and adjourned to the first Tuesday in May next, then to meet at this place.

Falmouth, May 3d 1791 met according to adjournment, and adjourned to Thursday the 19th day of May instant, then to meet at this place.

Falmouth, May 19th, 1791 met according to adjournment, and adjourned to the first Monday in July next, then meet at this place.

Falmouth July 4th 1791 met according to adjournment, and adjourned to the third Monday in July instant, then to meet at this place.

Falmouth, 15th July 1791 met according to adjournment and adjourned to the second Monday in September next, then to meet at this place.

Falmouth, September 12th 1791 met according to adjournment, and adjourned to the Second Monday in October, then to meet at this place.

Falmouth, October 10th 1791 met according to adjournment, and adjourned to the last Monday in Novemba next, then to meet at this place.

Falmouth, November 28th 1791 met according to adjournment, and adjourned to the last Monday in December next, then to meet at this place.

Falmouth, December 26th, 1791 - met according to adjournment, and adjourned to the last Monday in March next - then to meet at this place.

Falmouth, March 26th, 1792 - met according to adjournment, and adjourned to the last Monday in April next - then to meet at this place.

Falmouth, April 30th, 1792 - met according to adjournment, and allowed sundry layings out done by their committee, and adjourned to the first Tuesday in July next, then to meet at this place.

Falmouth, July 3d, 1792 - met according to adjournment, and adjourned to the first Tuesday in September next - then to meet at this place.

Falmouth, September 4th, 1792 - met according to adjournment, and adjourned to the first Tuesday in October next then to meet at this place.

Falmouth, October 2d, 1792 - met according to adjournment, and adjourned to the last Monday in October instant - then to meet at this place.

Falmouth, October 29th, 1792 - met according to adjournment, and adjourned to the second Monday in December next, then to meet at this place.

Falmouth, December 9th, 1792 - met according to adjournment, and adjourned to the second Monday in January next then to meet at this place.

Meeting. Application for

To Samuel Freeman Esqr. one of the Justices of Peace for the County of Cumberland.

We the subscribers, five of the Proprietors of the common and undivided lands in the town of Falmouth in said County, hereby request you to call a meeting of said Proprietors, to be holden at the house of Mr. Andrew Pepperell Frost, in said Falmouth, on Monday, the seventh day of December next, at ten of the clock in the forenoon, to act on the following articles, viz:-

1. To chose a Moderator.

2. To chose a Clerk for said Proprietors.

3. To chose some person to serve on the committee for laying out and selling lands - prosecuting trespassers and other purposes for which said committee has been appointed and impowered to transact, in the room of Joseph Noyes, Esqr. deceased.

4th. To receive accounts, and vote the same if they see cause.

5th. To agree upon a method for calling meeting in future.

Nov. 9th, 1792.

Benja. Winslow
Benja. Bailey
Peter Woodbury
A. Pepl. Frost.
Nathan Winslow.

Cumberland ss. To Benjamine Winslow one of the Proprietors of the common and undivided land in the town of Falmouth, in said County and one of the subscribers of the foregoing application. Greeting:

Whereas the said application hath this day been made to me, the subscriber one of the justices of the Peace for the County aforesaid, you are therefore hereby required and impowered in the name of the Commonwealth of Massachusetts.

to notify and warn the Proprietors of the common and undivided land in Falmouth, in said County, to meet at the time and place, and for the purposes therein mentioned.

Given under my hand and seal this ninth day of November A.D. 1795.

Sam[l] Freeman

Falmouth Nov[r] 9th 1795. Pursuant to the foregoing warrant to me directed I do hereby notify and warn the Proprietors of the common and undivided land in said Falmouth, to meet at the time and place and for the purposes mentioned in the foregoing application referred to in said warrant. Meeting, Warrant for

Benj[a] Winslow.

Falmouth, December 7th, 1795. I have notified the Proprietors of the common and undivided land in said Falmouth, as the law directs to meet for the purposes mentioned in the foregoing application, at the time and place therein mentioned by causing the same, together with the warrant and notification thereunto annexed to be inserted in the Eastern Herald, being one of the newspapers printed in Portland, in the County of Cumberland, three weeks successively, previous to this time.

Benj[a] Winslow.

Falmouth, 7 Decem[r] 1795. At a legal meeting of the Proprietors of the common and undivided land in the town of Falmouth, held at the house of A. Pep[l] Frost, in said Falmouth, pursuant to the foregoing notifications, and acted on following articles, viz: Meeting, Proceedings of

1. Chose Benjamin Winslow moderator.

2. Chose A. Pep[l] Frost Proprietors Clerk - who was sworn into that office by Samuel Freeman, Esqr.

3. Article dismist

4. ditto dismis

5. Article, Voted, The method of calling Proprietors meetings in future be by application of any five or more the Proprietors to the Clerk, who shall cause a notification thereof to be inserted in both of the Portland newspapers in three several publications next preceding the time of holding said meeting.

Att; A. Pep[l] Frost, Prop[s] Clerk.

Then Mr. Thomas Brackett and Mr. James Mard, entred their dissent against this meeting. A. A. Pep[l] Frost Prop[s] Clerk.

Then voted, to ajourn this meeting without day, Att: A. Pep[l] Frost. Prop[s] Clerk.

* A copy of Receipt given for the Proprietors books and papers, by the subscriber, viz:-

Falmo Decr 14th 1795. Received of Jacob Joyce, administrator on the estate of Joseph Joyce Esqr late of Falmouth, Proprietors Clerk, three Books of Records and seven paper Books, and seventeen files of papers. Att. A. Pep[l] Frost Prop[s] Clerk.

* We hereby certify that at a meeting of the Proprietors of the common and undivided lands in Falmouth, on the seventh day of December A.D. 1795. Pursuant to a warrant and notifications and other of said Proprietors and sworn to the faithful performance of the duties of their office by Sam[l] Freeman Esqr. Attested by A. Pep[l] Frost Prop[s] Clerk. Att. Benj[a] Winslow, Moderator

Meeting Application for

To Andrew Pepperell Frost, Clerk of the Proprietors of the common and undivided land in Falmouth: 37

We the subscribers, more than five of the said Proprietors, hereby request you to warn a meeting of the said Proprietors, to be holden at your own dwelling, in Stroudwater, in said Falmouth, on the second Monday in January next, at ten of the clock in the forenoon, to act on the following articles, viz:

1. To choose a Moderator

2. To see if the Proprietors will chose some person in the room of Joseph Noyce, Esqr. deceased, to prosecute traspassers.

3rd. To see if the Proprietors will choose some person in the room of Joseph Noyce, Esqr. deceased, to serve upon the committee for laying out and selling lands, and other purposes, to which said committee were impowered.

4th. To see if the Proprietors will choose a Committee to settle with the committee mentioned in the last article

5th. To determine whether said Committee shall be continued, and if so, to consider what instructions shall be given to them; and receive any report which they may then present to said Proprietors.

6th. To choose another committee, for the purposes for what the former committee have been appointed or such other as the Proprietors shall judge nescary, if the Proprietors see fitt.

7th. To choose a committee to examine accounts, if they see fit.

8th. To receive accounts and allow the same, if they see fitt

9th. To see if the Proprietors will choose an agent or agents to appear and act for them in any action which may be depending either for or against them.

10th. To see if the Proprietors will except of any laying out of their Committee.

Decemr. 7th. 1795. Silas Hall, Benja. Winslow
Chisper Graves, Benja. Bailey
Ebenr. Thorndike, Nathan Winslow.

Meeting, Warrant for

Pursuant to the within application, I hereby notify the Proprietors of the common and undivided land in the town of Falmouth, to meet at the time and place, and for the purposes therein mentioned. 38

Attest, A. Pepl. Frost, Propis Clerk

Falmr. Jany 11th. 1796. I have notified the Proprietors of the common and undivided land in said Falmouth, as the law directs, to meet for the purposes therein mentioned, the foregoing application, at the time and place therein mentioned, by causing the same to be inserted in the two newspapers printed in Portland in the County of Cumberland, three weeks sucsively previous to this time.

Attes: A. Pepl. Frost, Proprietors Clerk.

Meeting, Proceedings of

Falmouth, Jany 11th. 1796. At a legal meeting of the Proprietors of the common and undivided lands in the township of Falmouth in the County of Cum- 38

Falmouth, held at the dwelling of Andrew P. Frost, in said town of Falmouth, January 11th, 1796, pursuant to the foregoing notification. Then the said Proprietors proceeded to act on the following articles, viz;

1st. Made choice of Mr. Benjamin Winslow, moderator.

2 Article. Voted to dismiss it.

3. Article. Voted to dismiss it.

4th. Chose A. Pepl. Frost and John McLellan a committee to settle with the Proprietors former committee for laying out and selling lands.

5th. Voted, The old committee for laying out land to continue. Then voted to reconsider the above vote, and did so. Then then voted to dismiss the committee for laying out and selling lands.

6th. Then Voted to choose a committee to consist of three, for laying out lands to the said Proprietors; and voted, that Nathan Winslow Benjn Winslow and Peter Hardbery, be a committee for laying out lands, and to fill the Proprietors rights in said town, as soon as possible, up to 104 acres.

7th. Voted, That John McLellan and A. Pepl. Frost, be a committee to examine accounts.

8th. Voted, That this article to receive accounts be adjourned to the next meeting of the Propirs.

9th. Voted, To chose Agents to defend any action that may be brought for or against said Proprietors of said town; and to prosecute any person or persons that with hold any of the Proprietors land from said Proprietors by any unlawfull claim or claims whatsoever, and to prosecute to final judgement and execution the same; and voted, that the Proprietors Committee, viz; Benjamin Winslow Nathan Winslow and Peter Hardbery, be agents to prosecute any person or persons that shall with hold any land or lands by unlawfull claim or claims from the said Proprietors of said town of Falmouth, and to prosecute all such persons to final judgement and execution

10. Article. Voted to except the several grants of those old committee layings out.

Then Major James Morril, after voting in this meeting, entd his discent against the 8 and 9 articles. Then Lieut Thomas Brackett, after voting in this meeting entered his discent against said meeting.

Then the Proprietors voted to adjourn this meeting to the first Monday in June next, to meet at said A. Pepl. Frost dwelling, in said Falmouth, at 10 o'clock in the forenoon. Attest: A. Pepl Frost, Proprietors Clerk.

Meeting, Application for

To Samuel Freeman, Esqr, one of the Justices of the Peace, within and for the County of Cumberland;

We, the subscribers, more than five of the Proprietors of the common and undivided lands in the town of Falmouth, in the County aforesaid, judging a meeting of the said Proprietors to be necessary, hereby apply to your honour for

a warrant for calling such a meeting, to be held at the dwelling house of Andrew Pepperell Frost in Falmouth aforesaid, on the third Monday of June next, being the twentieth day of said month at ten of the clock in the forenoon, then and there to act upon the following articles:-

1. To choose a Moderator.

2. To choose a Clerk.

3. To choose a Committee of said Proprietors for laying out lands in said town, and signing grants of the same in behalf of the Proprietors, and to give them any direction respecting their business

4. To choose a Committee to call any former committee to account, and settle with the same.

5. To see if the Proprietors will allow and confirm any layings out of any former committee.

6. To choose a Committee to prosecute Trespassers.

7. To agree upon, and appoint a way or method of calling and summoning Proprietors meetings for the future.

8. To appoint a time for finishing the Proprietors business and making a final settlement of the town.

9. To see what method the Proprietors will take to settle the second division of lands in said town.

10. To choose a Committee to commence and defend suits, in the name of the Proprietors

Peter Woodbury	A. Pepl. Frost,	Petitioners
Crispus Graves	Benja Bailey,	
Joseph Pride	Benja Titcomb	

Cumberland ss. To Mr. Benjamin Titcomb, one of the Proprietors of the common and undivided lands in the town of Falmouth, in said County

You are hereby required in the name of the Commonwealth of Massachusetts, to notify the said Proprietors in manner as the laws directs, to meet at the time and place and for the purposes mentioned in the foregoing application.

Given under my hand and seal the sixteenth day of May, A. D. 1796.

Saml. Freeman, Justice of the Peace.

Meeting Warrant for

Pursuant to the foregoing warrant, to me directed, I do hereby notify the Proprietors of the common and undivided lands in the town of Falmouth to meet at the time and place and for the purposes mentioned in the foregoing application, which is referd to in said warrant.

May 16th 1796. Benja Titcomb

Falmouth, 17th June, 1796. This may certify all whom it may concern, that John McLellan, posted this warrant in my dwelling house, in the

twenty fifth day of May past; and it is stood till this day, and has not been taken down. In witness our hands. Isaac Stevens.

Sarah Stevens

June 20th. John McLellan

Attest Recorded. A. Pepl Frost Proprietors Clerk

Falmouth 20th June 1796. The Proprietors of the common and undivided lands in the township of Falmouth, met according to the warrant and application as aforesaid, and acted as follows viz:- Meeting. Proceedings of

1. Chose Nathan Winslow Moderator

2. Chose Andw Pepl Frost Proprietors Clerk; who was sworn to perform said office according to law, before me, Peter Noyes Justice Peace Attest: Nathan Winslow Moderr.

3. Voted. To choose a Committee for laying out lands and signing grants, to consist of three, and made choice of Nathan Winslow, Andw Pepl Frost and Benjamin Bailey, for a committee for laying out land and signing grants for said Proprietors, and that two thirds of said Committee, in case of absence or sickness, be sufficient for laying out lands and signing grants; and that the following instructions be given the above Committee:- That they, the said Committee, shall publish in one of the Portland newspapers, three weeks successively, from the first Monday of August next, for all Proprietors, or any persons that hath any right to lay out or fill up belonging to the town of Falmouth in the County of Cumberland, to bring their claims, or pitches of their claims, to said Committee, on or before the twentieth first day of A.D. 1797, or other ways, the said Committee shall proceed to lay out and fill up all such Proprietors rights, after that day, without any further notice; that the Proprietors may have a second division of the common and undivided lands, if there be any remaining after the lawful rights be fill up; and that said Committee is hereby impowered to remove any late grants that may be laid on any old claims, or former grants, and to lay them out on land that is common and free, to compleat the hundred and five acres to each Proprietors right of said town

4. Article. That Capt. John McLellan and Andw Pepl Frost be a Committee to call any former committee to account and settle with the same.

5. Voted, to be adjourned to the next meeting

6. Voted, That Nathan Winslow and Andw Pepl Frost be a Committee to prosecute trespassers.

7. Vote That the method for calling Proprietors meetings in future be that the clerk shall publish a notification in one of the newspapers printed in Portland, and post one notification in Falmouth and one in Cape Elizabeth, fourteen days before said meeting, by an application made to him by five or more of the Proprietors of said of Falmouth.

8. Article voted to adjourn it to the next meeting

9. Article voted to adjourn it to the next meeting.

10. Article voted. That Nathan Winslow and Andw Pepl Frost be a Com-

millee to commence and defend suits in the name of the Proprietors: and then Voted to adjourn this meeting till three of clock P.M.; then met according to adjournment at the time; and voted to adjourn this meeting to the first Monday in November next, being Seventh day, at ten clock in forenoon.

Attest: A. Pepl. Frost. Proprietors Clerk.

Falmouth, 7th November, 1796. Then the Proprietors of the township of Falmouth met according to adjournment, and voted, that the eight and ninth articles be further adjourned till the next meeting. And voted, that all grants that the said Proprietors Committee shall lay out and sign, shall not be legall till laid before the Proprietors, and excepted by said Proprietors at there meeting. Then voted, that this meeting be adjourned to the second Monday in March next, being in year Seventeen hundred and ninety-Seven, at ten clock in forenoon, at this place. Attest: A. Pepl. Frost, Propr Clerk.

Falmouth, 13th March, 1797. Then the Proprietors of the common and undivided land in Falmouth, mett according to adjournment, and voted as follows, viz: Voted, That the eight and ninth articles be adjourned to the next meeting. Voted to except of several laying out of there committee. Voted, to add one more to the Committee on accts, and made choice of Mr. James Fosdick, to be one of the committee to settle with the former Proprietors Committee for laying out land and signing grants, since year 1778 or 80. Voted, that this meeting be adjourned to the second Monday in April next, being the tenth day, at ten clock in the forenoon, at the dwelling house of A. Pepl. Frost, in Falmouth. Attest; A. Pepl. Frost, Propr Clerk.

Falmouth 10 April, 1797. Then the Proprietors of the common and undivided lands of the town of Falmouth, in the County of Cumberland, mett according to there adjournment, and voted to accept of sundrie laying out by their Committee. Voted, that the eight and ninth articles be adjourn to the next Proprietors meeting. Voted, that this meeting be adjourned to the first Monday in September next, at 10 clock in forenoon, at A. Pepl. Frost house, in said town.

Attest; A. Pepl. Frost, Propr Clerk

Falmouth, 4th Sept. 1797. Then the Proprietors of the common land in Falmouth, in County of Cumberland, mett according to adjournment, at the time and place, and accepted of sundrie laying out; then voted to adjourn this meeting to the second Monday in January next at A. Pepl. Frost dwelling house, at 10 clock A.M. being in year 1798. Attest, A. Pepl. Frost, Propr Clerk.

Falmouth, Jany. 8th, 1798. Then the Proprietors of the common and undivided land in the town of Falmouth, mett at the time and place accord-

ing to adjournment, at said Andw P. Frost dwelling house in Falmouth, voted that the 8 9 and 10 articles be adjourn'd to the next Proprietors meeting.

Voted, That this meeting stand adjourn'd to the 26th day of March next at A. Pepl Frost dwelling house, at 10 clock A.M.

Falmd Jany 8th 1798. Attest: Andw Pepl Frost, Propr Clerk

Falmouth, March 26th 1798. Then the Proprietors of the common and undivided land, in the town of Falmouth, in County of Cumberland, mett according to there adjournment, and excepted of sundrie laying out; then voted to adjourn the 8 and 9 articles; then voted, that this meeting be adjourn'd to the last Monday in Sept. next, at 10 clock, A.M. at A. Pepl Frost dwelling house.

To Andrew Pepperell Frost, Clerk of the Proprietors of the Common and Undivided lands in Falmouth, in the County of Cumberland; — Meeting Application for

Wee, the subscribers, more than five of the said Proprietors, hereby request you to warn a meeting of said Proprietors, to be holden at your dwelling house at Stroudwater, in said Falmouth, on the 28th day of April current, at ten o'clock in forenoon, being the last Monday in said month, to act on the following articles, viz:

1st. To choose a Moderator

2nd. To receive the Report of the Proprietors Committee on Accounts, and their Report respecting the common and undivided lands, which are said to be sold at vandue by their former committee for laying out lands.

3rd. To see what measures the Proprietors will take concering any land so sold by their said former Committee for laying out lands; and to chuse such committee or agents to prosecute for the same as said Proprietors then see proper.

4th. To receive accounts and to allow the same if they see fitt

5th. To approve of sundrie laying out by their committee for laying out land, if they see fitt.

Hutchinson Noyce	Joseph Titcomb
Crispus Graves	James Fosdick
Benjamin Bailey	John McLellan
John Waite	James Merrill

Pursuant to the above request to me directed, I hereby warn the Proprietors of the common and undivided land in Falmouth aforesaid, to meet at my dwelling house in Falmouth, on Monday, the twentieth eight day of April currant, at ten o'clock in forenoon, there to act on the foregoing articles, if they see fitt. — Meeting Warrant for

Falmo 8th April, 1800. Attest: Andw P. Frost, Propr Clerk.

Falmouth 28th April, 1800. This may certify, that this advertisement hath

been put up in my house, eighteen days, and not been taken down in that time.

Thaddeus Broad

Ephraim Broad

Falmouth, 28th April, 1800. I have notify'd and warn the Proprietors within named, to meet at time and place, to act on the articles within mentioned, by having it inserted in one of Portland newspapers, and by one advertisement to be posted up in Cape Elizabeth, and one in Falmouth, in Stroudwater parish, more than fourteen days before hand. Attest: Andw Pepl Frost Propr Clerk.

Falmouth, 28th April, 1800. The Proprietors mett at the time and place, 85
Meeting, Proceedings of and voted as follows, viz:-

1st Choose Mr James Fosdick Moderator

2d Voted To hear the Report of there Committee; and voted further, to re-committ this article to their old Committee, with two more added thereto; and voted that Solmon Chase to be one of sd committee on accounts, and Major Daniel Isley to be the other, to added said Committee.

3rd This article voted to be referd to said Committee.

4th Article committed to the above Committee

5th Article be adjourned to the next Proprietors meeting. Then voted to adjourn this meeting to the first Munday in June next, at 10 o'clock in the forenoon at this place. Attest: Andw P. Frost Proprietors Clerk.

Falmouth, June 2d, 1800, being the first Munday in sd month, then the Proprietors of the common and undivided lands in Falmouth, mett according to their adjournment, at said Frost dwelling house, at the time and place, and voted as follows, viz:-

First, Voted, That the Report of the Committee to whom were committed the report of a former Committee, the 2d and 3rd articles, be accepted, and that the vote therein expressed be pass, and that the same report be recorded at large, in the Proprietors Records of this Proprietory.

Second Article, Voted, That the notes of the individuals of said former committee, or their representatives, be taken, payable in demand, for the ballance, in full, due from there old Committee, or there representatives.

Third Article, Voted to adjourn this meeting, to half past two clock, past M. Mett according to adjournment.

Fourth Article, Voted, That a Committee be appointed to take and keep the notes aforesaid, untill otherwise orded. Voted, that Andrew P. Frost is chosen for to keep said notes.

Fifth Article, Voted, That this Proprietory will appoint no committee for the purposes mentioned in the latter part of the third article; That the committee of, viz: Messrs. Nathan Winslow, Benjamin Bailey and Peter Woodbery, and

heirs of Joseph Boyce, Esqr, and the heirs of Mr. Benjamin Winslow, give a release of all demands to the Proprietors of Falmouth; and in case of their neglect or refusal to do so, that the report of the Committee this day made, be not recorded.

Voted, to accept of sundrie layings out by their Committee for signing grants, and voted that this meeting be adjourned to the first Saturday in August next, at Andw P. Frost house in Sd Falmouth, at ten o'clock in forenoon.

Attest: Andw P. Frost, Propr Clerk.

The former Committee for laying out lands, having complied with the report of the Committee on Accounts, and to whom were committed the several articles in the warrant for this meeting, and made payment to the acceptance of the Proprietors, the following Report is therefore agreeable to the vote of the Proprietors June 5th 1800:

Attest; Andw P. Frost, Propr Clerk.

The Report of the Committee on Account.

The Committee appointed by the Proprietors of the common and undivided land in Falmouth, in the County of Cumberland, at their meeting at the house of Andw Propr Frost, in said Falmouth, on the twenty eight day of April last, to whom were committed the report of a former Committee, and the second and third articles expressed in the warrant or notification for calling said meeting, beg leave to report:

That they have attended the business committed to them, and taken into consideration the said report of your former Committee, and the said articles expressed in the notification as aforesaid, and find that the monies received by the Proprietors Committee of Sales of land, appointed agreably to their vote of the fifth day of January, 1785, for lands sold by them at publick vendue, in pursuance of said vote, and of which deeds were given and recorded, amount to £816. 12 . 3

From which sum ought to be deducted, for and on account of lands which were bought of Elijah Purinton and George Leighton, and found afterwards to interfere partly with former grants and laying out, and was repaid to said Purinton and Leighton by said Committee, the sum of 49 . 6 . 8

And also the sum paid by said Committee, agreable to an order drawn by David Sewall, Esqr, in favor of Nathaniel Dyer, of 1 . 0 . 0

And also the sum, being part of the amount of said land, so sold, consisting of cash and notes now in the hands of Andw P. Frost, of 121 . 10 . 9

Which leaves a balance in the hands of said Committee for the sale of land, of the sum of 644 . 15 . 3

Now due to the Proprietors for lands whereof deeds were given and recorded in the Proprietors Records to the several persons, and for the several considerations, as may more fully appear by the list or Statement No. 1 hereunto presented

They also report that sundry lands were sold by said Committee in pursuance of said vote, passed the fifth day of January, 1785, of which deeds were made out and signed by them, but for sundrie reasons, the

price thereof was never paid by the purchasers, and of course the deeds were never delivered; the same land so sold, amounted to the sum of £ 29 " 3 " 9 Agreable to Statement No. 2, herewith presented.

They also further report, that said Committee, by virtue of the vote passed the fifth day of January, 1783, as aforesaid, made sale of sundrie other Lands of which in were never given the several purchasers, being prevented from taking deeds either by the intention of said Committee, or their own neglect, untill said Committee were ordered, by the Proprietors not to proceed any further; - that the lands so sold of, which no deeds were given together with the names of the several purchasers, and the time where, and the consideration for which they were sold, may appear agreable to the Statement No. 3, herewith presented. Although it is very much to be regreted, that the Proprietors should have adopted the method of disposing of their land by case in manner aforesaid and which your Committee consider by us in case unauthorise by law, and though it is also as highly to be regreted, that the said Committee for the same sale should have protracted there business to the way unaccountable lenth they did, and by the frequent adjournments of the times of sales, or vendue, and the inaccuracy of their accounts of the sales made, should have rendered the whole so very perplexed; - Yet your Committee now appointed notwithstanding all the difficaulties to which the Proprietors are reduced, are of opinion, that it would be for interest of the Proprietors, that the whole of said Sales, made by said Committee, agreable to the vote of the fifth of January, 1783, and which are particularly mentioned and set forth in the several Statements herewith presented, should be considered, by the said Proprietors, so far good and valid that they receive of the said Committee of Sales, the said Ballance of £ 644 . 15 " 3 and pass such votes as will carry said Sales mentioned in the Statements aforesaid into effect, agreably to the intent thereof - for which purpose your Committee recommend that the following votes be passed, viz:-

1st Voted, That the sum of £ 644 . 15 " 3 be received and accepted of the said Committee of Sales in full for money by them received for lands by them and mentioned in the Statement No. 1, and that the Proprietors hereby relinquish all their right to the same land so mentioned and set forth in said Statement; - considering the sales of land mentioned in Statements No. 2 and 3 were made upon as equitable principles as those mentioned in Statement No. 1, and that the several purchasers have been prevented from taking their deeds in some measure, by the said Committee of Sales, being forbidden to proceed, and and that it is as reasonable that the Sales mentioned in Statements No. 2 and 3, should take effect as those in Statement No. 1; - therefore,

2d Voted, That the several Purchasers mentioned in Statement No. 2,

be allowed to take their Several deeds therein mentioned and have them recorded, upon there praying the considerations thereof with lawfull interest from the time of sale to the day of payment;- provided Such payment Shall be made, and the said deeds taken and recorded on or before the first day of August next and not afterwards; and that the Proprietors hereby relinquish all claim to the lands mentioned in Statement No. 2. whereof the deeds Shall be taken and recorded and the money paid therefor within the time aforesaid.

3dly Voted also that the Several Purchasers of land mentioned in Statement No. 3. be allowed to take deeds for the same, and that the said Committee, appointed by the vote of January 5th 1785, be allowed and authorized to give deeds of lands mentioned in the first Statement any vote or act heretofore passed to the contrary, notwithstanding, the said purchasers paying the considerations money mentioned in said Statement for said lands and lawfull interest for the same from the time of purchase to the day of payment;- provided said payment be made, and the deeds thereof taken and recorded on or before the first day of August next and not afterwards; and also provided said deed shall be for common land and not interfere with any grants or laying out prior to the making said deeds.

All which is humbly submitted

John McLellan, Salmon Chase, James Fosdick, A. Pepl Frost, Daniel Isley. } Committee on Accounts

Portland June 5th, 1800.

Recorded August 4th, 1800.

Attest; Andw P. Frost, Propr Clerk.

A Statement of Land Sold by the Proprietors Committee, agreeably to their vote passed the 5th day of January 1785, whereof deeds were given and recorded.

No	Name	Acres	£	S	d	No.	Name	Acres	£	S	d
20	Peter Steward	50	20	-	-	266	Ebenr Stroud	10	-	10	-
27	Wm Baker	50	20	-	-	267	Isaac Allen	10	2	10	-
29	Benja Bailey	60	5	3	-	268	Benja Bailey	11	4	4	10
30	Benja Winslow	200	30	-	-	269	Andw P. Frost	29	11	2	4
32	Nathan Winslow	390	34	-	-	270	Nathl Dyer	4½	1	-	-
48	Wm Bracketl	100	15	-	-	271	Amos Merril	16½	2	9	6
77	George Leighton	213	76	6	6	272	Nathl Cash	30	2	15	-
357	Nathan Merrill	26	15	12	-	273	Benja Bailey	18	1	7	-
358	Nathan Cash	10	-	10	-	274	Sall. Winslow	80	18	-	-
359	Wm Haskell	103	8	11	4	275	Saml Freeman	33	9	-	-
260	Jeremiah Buckman	10	1	11	6	276	Peter Woodbury	104	36	-	-
261	Jot. Winslow	19	8	11	-	277	Benja Winslow	169	38	-	6
262	Elisha Rumiton	114	104	8	-	278	Josiah Baker	17	7	13	-
263	James Cobt	31	1	11	-	279	Josiah Noyce	80½	10	1	3
264	Wm Hall	85½	34	4	-	280	Saml Noyce	75	9	8	8
265	George Stroud	38½	2	1	-	281	Josiah Noyce	238	53	11	-

No	Name	Acres	£	s	d	No	Name	Acres	£	s	d
282	Thomas Robels	23	5	-	-	285	Nathan Winslow	100	40	-	-
283	James Merrill Jr	62	24	16	-	286	Nathan Winslow Jr	70	5	12	6
2841	Sam'l Freeman	100	3	-	-		37				

May, 1780. James Winslow £ 41 . 12 . 3
George J. Hayes 2 . 14 . -
Jot Winslow 25 . 13 . -
Boy[a] Bailey 96 . 17 . -
James Grant 1 . 1 . - 130 . 17 . 3

This am[t] being all the land whereof deeds were given and on record.

Deduct monies re paid Preserton £ 40
" David Stroat order in fav[r] of Eyer 1
" George Leighton 9 . 6 . 8
Cash and notes in hands of P. Frost 121 . 10 . 9 171 . 17 . 5

No 2. A Statement of lands sold by the Proprietors Committee, agreeably to their vote passed 3 day Jany. 1785, whereof deeds were made out, but not delivered nor paid for.

Jacob Brown. 11 acres and 97 rods £ 2 . 0 . 6
John Blake. 17 " 2 . 2 . 6
Eph Jordan. 6 1/4 " 1 . 11 . 3
Isaac S. Stevens 32 " 20 . 2 . 6
Sam[l] Cush. 10 " 10
£ 26 . 6 . 9

Statement No 3 of Land Sold by the Proprietors Committee, agreeably to their vote passed the 3[d] Jany. 1785, whereof deeds were not made out or any part of the monies paid.

April 24th 1786. All the common land on the pitch-pine plains sold Isaac S. Stevens a 7/6 per acre.

10 acres of common land adj[g] Thomas Robels, sold the said Robels, at 4/ per acre

10 1/4 acres ditto, that was pitch by Nathan Winslow, in Walles Gendal right, sold John Fothingham, for the heirs of Phineas Jones, a 6/9.

100 ditto, adjoining James Wallis, sold ditto for ditto, a 5/3 per acre.

100 ditto, sold Fothingham, for ditto, westward of, and adjoining said Wallis' lot, sold a 7/6 per acre.

All the land that lays between the above lot & lying to the westward and adjoining to said Wallis' lots and the lot land laid out to the Friend, and 160 rods from Windham line, sold John Fothingham, for the heirs of Phinehas Jones, at 5/3 per acre.

All the lands to the eastward of the Duck Pond road between Wm Lunts and Jon[a] Pollards 90 acres and Noyce lot, to the eastward, sold Thomas Brackett, fourteen pounds, ten Shillings

April 27, 1729. Sold all the lands in possession of Ichabod Wilson, sold

said Wilson @ 4/3 per acre, be the same more or less

90 acres adjoining Daniel Twombly and Enoch Freeman, sold said Twombly @ 13/6 per acre.

May 27th, 1786. 60 acres, more or less, laying between 180 acres laid out to Phineas Jones and 50 acres now in possession of the heirs of Josiah, sold Joseph Noyce, for 1/3 per acre.

104 acres of common land in the 256 acre laid out to Samuel Waldo, sold Joseph Noyce, for said Waldo @ 7/ per acre.

3 3/4 acres and 14 rod, adjoining 13 acres sold George Stroud by Wm. Gannon, now lying in Cape Elizabeth.

Falmouth, August 2d, 1800. Then the Proprietors of the common and undivided land in said town, met according to adjournment, and voted as follows, viz:

1st. That this meeting be considered as opened

2d. Voted that Levi Stroud now be entered in the Statement No. 3, and have a deed of the land there mentioned, in the same manner as others mentioned in said Statement No. 3. any vote heretofore to the contrary notwithstanding

Voted to adjourn half past two of clock, P.M. Met according to adjournment. Voted to accept the notes of the heirs of Phineas Jones, of the Proprietors Committee, for two hundred and six acres, sold by said Committee to said heirs, and which notes are accepted accordingly, in full for the consideration in this deed to said heirs.

Voted, To accept the note of Levi Stroud, as full satisfaction for the consideration of his deed.

Voted, To accept of sundrie layings out

Voted, That Mr. Andw P. Frost, the clerk, settle and pay for the expence of this meeting; and charge the same to the Proprietors

Voted, To adjourn this meeting to the first Monday in November next at ten o'clock, A.M.

Attest: Andw P. Frost, Propr Clerk.

Recorded March 9th, 1801. Attest: Andw P. Frost, Propr Clerk.

Falmouth, November 3rd, 1800. Then the Proprietors met according to adjournment, and as James Deshick, the moderator, being absent, the Proprietors made choice of Nathan Winslow, as there moderator, pro. tem. and voted to accept of sundrie laying out. Voted to adjourn this meeting to the last Monday in December next, at Andw P. Frost dwelling house, at ten o'clock in forenoon.

Attest: Andw P. Frost, Propr Clerk.

Recorded 9th March, 1801. Attest: Andw P. Frost, Propr Clerk.

Falmouth 29th December, 1800. Then the Proprietors of the common land of the township of Falmouth, met according to adjournment, at the time and place and voted as follows, viz:- Voted to accept of sundrie laying out. Voted, to adjourne to two o'clock past the M;- met according to adjournment, and voted as follows, viz:

to accept of Sundrie layings out; then voted to adjourn this Proprietors meeting to the Second Munday in March next, 1801, at 10 oclock in the forenoon.

Attest: A. P. Frost Propr.s Clerk.

Recorded March 9th. 1801. Attest: A. P. Frost Propr.s Clerk.

Falmouth 9th March, 1801. Then the Proprietors of the townships of Falmouth mett according to adjournment at time and place, and voted to accept of Sundrie laying out. Voted, to adjourn this meeting to the twenty-Second day of June next in year of 1801 at 10 o'clock in forenoon, at Andw P. Frost dwelling house.

Attest: A. P.[illegible] Frost Propr.s Clerk.

Falmouth 22nd June, 1801. Then the Proprietors of the township of Falmouth mett according to their adjournment, and acted in the following articles, viz:

First. Voted to accept of Sundries laying out.

Second. Then voted to adjourn this meeting to three o'clock, P.M.; then mett according to adjournment at time and place; then voted, adjourn this meeting to the last Munday in Octr next, to meet at said Andw P.[illegible] Frost house, at ten o'clock in the forenoon.

Attest: Andw P. Frost, Propr.s Clerk.

Falmouth, 26th October, 1801. Then the Proprietors of the township of Falmouth, in the County of Cumberland, mett according to their adjournment at the time and place, and acted on the following articles, viz; - then Mr. James Fosdick, the moderator being absent the Proprietors made choice of of Nathan Winslow, moderator pro. tem.

First. Accepted of one grant.

Second. Voted, to adjourn this meeting to the last Munday in March next at ten o'clock in the forenoon, at Andw P. Frost house in said Falmouth, being in year 1802.

October 26th. 1801. Attest: Andw P. Frost, Propr.s Clerk.

March 29th, 1802. Then the Proprietors of the Common and undivided land in Falmouth, mett according to their adjournment, and acted on the following articles, at the time and place, viz. Made choise of Nathaniel Winslow for the ens moderator prop. tem.; then voted to accept of Sundries laying out by the Committee; then voted to adjourn this meeting to the last Munday in June next at Andw P. Frost house, at ten o'clock, in forenoon

Attest: Andw P. Frost, Proprietors Clerk.

Falmouth, 28th June, 1802. Then the Proprietors of the common and undivided land in the township of Falmouth, in the County of Cumberland, mett according to there adjournment at the time and place, and acted on the following articles, viz:- Mr. James Fosdick, the former moderator, absent the Proprietors

made choice of Nathan Winslow moderator pro tem, and voted to accept of Sundrie laying out of their Committee, and then voted to adjourn this meeting to the last Munday in Octobr next, at ten of o'clock in forenoon at Andw P. Frost dwelling house.

Attest, Andrew P. Frost Propr Clerk.

Met according to there adjournment on 25th of Octr, at the time and place, being the Proprietors of the townships of Falmouth, in the County of Cumberland, in the State of Massachusetts, and acted as follows viz:

1st Voted, That a committee be appointed to enquire who are the present proprietors and what each one own, and what is due to them respectively, to consider and report the best mode of ascertaining what land now belong to the Proprietors; and how it will be best to dispose of the same; then

Voted, That the Committee consist of three and made choice of Nathan Winslow Benjn Bailey and Samuel Mountfort, all of said Falmouth for said purpose, and then voted that this meeting be adjourned to the 13 day of December next, at Andrs P. Frost dwelling house, at ten o'clock in the forenoon.

Attest: Andw P. Frost, Proprietors Clerk.

Falmouth, Dec. 13th, 1802. Met according to their adjournment, at the time and place, and voted as follows, viz:- That all the accts that have not been allowed by the Proprietors, be put into the hands of the last Proprietors Committee on Accounts, and for them to make report to the Proprietors at the adjournment of this meeting. Voted, That this meeting be adjourned to the 11th day of Jany next, at the widow Cobbs, inn holder, in Portland, at ten of the clock in the forenoon.

Falmouth, Dec. 13th 1802. Attest: Andw P. Frost Propr Clerk.

Portland, Jany 11th 1803. Then the Proprietors of the common and undivided land in Falmouth, in the County of Cumberland, met at the house of the widow Cobb, in Portland, at the time and place, and being the former moderator Mr. James Fosdick, being absent the Proprietors made choice of Nathan Winslow moderator pro tem.- Then voted, that this meeting be adjourned to the Second Tuesday in June next, at Andw P. Frosts dwelling house in Falmouth, at ten o'clock in the forenoon. Attest: Andw P. Frost, Propr Clerk

---

To Andw P. Frost Clerk of the Proprietors of the undivided land in the town of Falmouth:

Meeting, Application for

We, the subscribers, five of the said Proprietors, hereby request you to call a meeting of said Proprietors, in manner as they have by law agreed upon for calling meetings, to meet at the dwelling house of the widow Cobb, inn holder, in Portland, on Tuesday, the 11th day of Jany next, at ten of the clock in the forenoon, to act on the following articles:-

1st. To choose a Moderator

2. To choose a Clerk in the room of Andw P. Frost, who wishes to resign.

3. To choose a Treasurer, and give him such instructions as the Proprietors shall see fit.

4. To determine what they shall think best to do, with respect to the lands yet remaining unsold or undivided, either by dividing them among the Proprietors or otherwise legally disposing of the same.

5. To pass such votes as they may think proper with respect to the debts due either to or from the Proprietors.

6. To see if the Proprietors will fix upon any suitable place to keep their records and papers, which may be more convenient for the Proprietors in general.

7. To see if the Proprietors will commence any action or actions of ejectment or trespass, for the recovery of their lands or any other actions which may be thought necessary.

8. To choose a Committee for laying out lands and granting the same, and such other Committee or Committees as they may think necessary for carrying the purposes and votes of this meeting into execution.

9. To see what method the Proprietors will take to recover or dispose of any property or money that may be due to them on bond, notes, accounts or otherwise, and to make provision for the payment of any debts that may be justly due from them.

10. To see what Step the Proprietors will take, as it respects the records of their proceedings heretofore, and to apply for legislative aid relative to the same if it should be judged necessary.

11. To call any former Committee or Committees to act.

12. To agree upon the method of calling Proprietors meetings in future.

13. To take such measures as may be found necessary to ascertain who the present Proprietors are, and in what proportion they are now interested in the lands of said proprietors.

Benja Bailey — Danl Isley
Charles Frost — Oliver Winslow
Nathan Winslow — Danl Davis, Agent for the heirs of Thos & Hannah Fletcher

Meeting. Warrant for

Pursuant to the foregoing application to me directed I do hereby notify the Proprietors of the undivided land in the town of Falmouth, to meet at the time and place, and for the purposes mentioned in the foregoing application

Dec. 26th 1803. Attest: Andw P. Frost. Propr Clerk.

Pursuant to the foregoing application, I have notified the Proprietors of the undivided lands in the town of Falmouth, to meet at the time and place, and for the purposes therein mentioned, by posting up notifications in the said town of Falmouth, and one in the town of Cape Elizabeth, and publishing an advertisement in Jenks's Gazette, three weeks successively previous to this time. [Jany. 11th 1803] Attest. Andw P. Frost. Propr Clerk

Meeting Proceedings of

Janry 11th, 1803. Then the Proprietors of Falmouth met according to the foregoing warning, at the time and place and voted as follows, viz:

First Article. Made choice of Nathan Winslow for their moderator. Then voted that this meeting be adjourned to the second Tuesday in June next at A. Pipt Frost's dwelling house, in Falmouth, at ten of the clock in the forenoon.

Attest: Andw P. Frost, Propr Clerk.

Falmouth, June 14th, 1803. Then the Proprietors of the common and undivided land in Falmouth, met at the time and place according to the adjournment, and voted as follows, viz:

Art. 2. Dismissed. 3. Nathan Winslow chosen Treasurer.

4. Adjourned. 5. Adjourned

6. Dismissed. 7. Adjourned. 8. Adjourned.

9. Voted, That the Treasurer be impowered to collect all debts due to the Proprietors and pay all just debts due from the Proprietors.

10. Adjourned. 11. Adjourned.

12. Dismissed. 13. Dismissed.

Then voted to adjourn this Propriators meeting to the last Monday of Octr. next, being the 31st day, at 10 o'clock, in the forenoon, at Andw P. Frost's house.

June 14th, 1803. Attest: Andw. P. Frost. Propr. Clerk.

Falmouth 31st Octr. 1803. Then the Propriators of the township of Falmouth, mett according to their adjournment, at the time and place, and voted as follows, viz:

To choose a Committee to get all Trespasses that are on, and withhold the common land belonging to the Propriators of the town of Falmouth, a otherwise built on said lands, and the said Committee are impowered to call on the Treasurer of said Propriators, for money to prosecute said actions if they see cause.

2d. Voted, That the Committee consist of three, and made choice of Nathan Winslow, Charles Frost and Andw. P. Frost, for said Committee for that purpose. Then voted to adjourn this meeting to the second Munday in March next, being in the year of our Lord, 1804 at ten o'clock in the forenoon, at Andw. P. Frost, dwelling house.

Attest: Andw. P. Frost, Propr. Clerk.

Recorded this day. Attest: Andw. P. Frost, Propr. Clerk.

Falmouth, 12th March, 1804. Then the Propriators of the township of Falmouth, mett according to their adjournment, named at the time and place, and voted as followeth, viz: Voted to accept of grants laid before the Propriators this day. Voted to adjourn this Propriators meeting to the first Munday in May next, being the seven day, at ten clock in forenoon, at Andw. P. Frost dwelling house in said Falmouth.

Recorded this day. Attest: Andw. P. Frost. Propr. Clerk.

Falmouth, 7th May, 1804. Then the Propriators of the common and undivided

land in the town of Falmouth, in the County of Cumberland, mett according to their adjournment, at the time, and voted as follows, viz:- To accept of sundries laying out, viz: 2½ acres laid out to Humphrey Merrill Jr.;- then voted, to adjourn this meeting to the last Munday in November next, at ten o'clock, a.m. at Andw. P. Frost dwelling house in said Falmouth. Attest: Andw. P. Frost Propr. Clerk.

Recorded 7 May, 1804. Attest: Andw. P. Frost, Propr. Clerk.

Falmouth, 26th Novem. 1804. Then the Proprietors mett according to their adjournment, at the time and place, and voted to accept of sundrie grants laid out by their Committee;- then voted to adjourn this meeting to the first Munday in March next, it being in year 1805, at Andw. P. Frost dwelling house, at ten o'clock in the forenoon.

Attest: Andw. P. Frost, Propr. Clerk.

Meeting Application for

To Archalus Luis, one of the Justices of the Peace within and for the County of Cumberland:-

We, the subscribers being Proprietors in the town of Falmouth, judging a Proprieters meeting to bee neccessary, do hereby request you to issue a warrant for the calling of a meeting of the said Proprieters, to be holden at the late dwelling house of Andrew P. Frost late of Falmouth, deceas'd, the 30 day of December next,- it being the last Monday in said month, at ten of the clock in the forenoon, to act on the following articles:-

1st. To choose a Moderator.

2d. To choose a Clark, the former clark being deceased,

3d. To receive Accounts and alow the same, if they see cause.

4th. To choose a Committee man in the lew of Andrew P. Frost, to sighn grants to those that have not had one hundred and four acres laid out to them, and to remove them that has been laid on former grants, or on old clames.

5th. To see if the Propriaters will choose a Committee to eject any person or persons off, that has got on the Propriaters land, and prosecute trespasers

6th. To see what the Propriaters will do with the undivided land after one hundred and four acres bee compleated to each Propriater,- to sell at publick action, or dispose of it, as they shall think proper.

7th. To see what method the Propriaters will take to call their meetings for the future.

8th. To except sondrey layings out of theire Committee.

Benja. Bailey	Oliver Winslow
Samuel Mountfort	Job Winslow
John Quinby	Nathan Winslow
Wm. Winslow	Peter Woodbury

Cumberland, ss.- To Nathan Winslow, on of the Propriaters of Falmouth, in the County aforesaid:

You are hereby required, in the name of the Commonwealth of Massachu-

setts to notify the Propriators of Falmouth aforesaid in manner as the law directs, to meet at the time and place, and for the purpose mentioned in the foregoing application.

Given under my hand and seal, this eighteenth day of November A. D. 1805.

Archibles Lewis, Justice of the Peace for the County of Cumberland

In pursuant of the foregoing warrant, to me directed, I do hereby, notify the Propriators of Falmouth, to meet at the time and place mentioned in the fregoing application, and for the purposes therein expressed. Meeting Warrant for

Falmouth, November 18, 1805. Nathan Winslow.

Falmouth, December the 30. 1805. I have notifyed the Propriators of the town of Falmouth to meet for the purposes mentioned in the foregoing application, at the time and place therein mentioned by causing the same, together with the warrant and notification thereunto annexed, to bee inserted in the Portland Gazette and the Eastern Argus, two newspapers printed in Portland, in the County of Cumberland, three weeks successively previous to this time. Nathan Winslow.

Falmouth, December 30. 1805. At a legal meeting of the Propriators of the town of Falmouth, held at the late dwelling house of Andrew P. Frost, deceased, in said Falmouth, persuant to the foregoing application, and acted on the following articles viz: Meeting, Proceedings of

1st. Chose William Winslow, moderator

2d. Chose Nathan Winslow, Propriators Clark, who affirmed into that office, as the law directs, before Archelus Lewis, Esqr.

3d. Voted, Nathan Winslow, Samuel Mountfort and John Deering, bee a committee to examin accounts, and settle the same.

4th. Voted, and William Winslow is chosen a committee man in the room of Andrew P. Frost deceased, to sign grants to those Propriators that have not got one hundred and four acres each, and to remove those that are laid on former grants and on old claimes.

5th. Voted, John McLellan and Nathan Winslow, bee a Committee to eject any person or persons off the common and undivided land, and to prosecute trespassers.

6th. Voted to be put off to the adjournment

7th. Voted, That the method for calling Propriators meetings for the future bee the same as recorded in this book page twenty four and twenty five.

8th. Voted it bee put off to the adjournment.

Voted, this meeting bee adjourned to the last Monday in June next, to bee holden at the dwelling house of Zachariah B. Stevens in Falmouth, at ten of the clock in the forenoon.

Attest: Nathan Winslow, Propriates Clark.

Cumberland, ss. Falmouth Dec. 30, 1805. Nathan Winslow being chosen Clark, for the Propriates of Falmouth, affirmed that he would diligently and faithfully attend and discharge the duty of that office, according to law.

Before me. Arch. Lewis, Just. of Peace

June, the 30, 1806. The Propriators of the town of Falmouth met at the time and place according to adjournment

Article 3d. Voted, That John Jones, of Falmouth, bee added to the Committee to examine accounts, and settle the same, and the major part shall bee a Committee if any one of them shall bee indisposed and cannot attend; - and the excepting the accounts is put off, to the adjournment

Article 6th. Voted to bee put off to the adjournment.

8th Voted and excepted sundrey layings out. Voted, this meeting bee adjourned to the third Monday in August next, it being the 18 day to meet at ten of the clock in the forenoon, at said Zachariah B. Stevens in or in said Falmouth.

Attest: Nathan Winslow, Propr. Clark.

The 8th month, the 18 day, 1806. Then the Propriates of the common and undivided land in the town of Falmouth in the County of Cumberland, met at Zachariah B. Stevens, in said Falmouth, according to adjournment and voted as followeth;-

Article 3d. Voted, the heirs of Joseph Noys, Esqr. late of Falmouth, deceased, bee allowed forty pounds, for sarvises done by said Noys, as one of the Propriates Committee, and as Clark for the Propriates, agreeable to the report of theire Committee for examining accounts and interest on the same, from June the 2, 1800, to this day; - and likewise, voted the said heirs of the said Noys, bee allowed fifty-nine dollars and eighty cents for seventy-four acres of land that fell short in a deed said Noys had from the Propriates Committee, on Blackstrap, so called in said Falmouth, with interest for the same, from June 2d, 1800, to this day; - and voted, the Propriates Treasury is directed to indors the two above sums, with the interest on a note given by Jacob Noys, dated June 2, 1800, to the Propriators.

Voted, The heirs of Benjamin Winslow, late of Falmouth, deceased, bee allowed thirty-five pound eight Shillings, for sarvis done the Propriates as one of their Committee, agreeable to the report of the Propriates Committee for examining accounts, and interest on the same, from June the 2d, 1800, to this day; - and likewise, voted the said heirs of said Winslow, bee allowed eighty pounds, nineteen shilling, for money paid by said Winslow for said Propriates, according to the report of said Committee on accounts with interest for the same from June 2d, 1800, to this day; - and voted the Propriates Treasury is directed to indors the two above sums, with the interest on note of hand given to the Propriates, signed by Samuel Winslow, William Winslow, and Oliver Winslow, dated June 2, 1800.

Voted, Peter Woodbury bee allowed thirty-three pound twelve Shillings for his sarvis, as one of the Propriates Committee, according to the report of the Propriates Committee for examining accounts with interest for the same from June 2d, 1800, to this day; and voted the Propriates Treasury is directed to indors the same, with the interes on a note of hand given to the Propriates by Peter Woodbury, dated June 2, 1800.

Voted, Benjamin Bailey bee allowed thirty-three pound, twelve shillings for sarvis done as one of the Propriaters Committee, from February 4th 1780, to January 11, 1796, according to the report of the Propriaters Committee for examining accounts, with interest for the same from June the 2d 1800 to this day; and voted the Propriaters Treasury is directed to indors the same with interest on a note of hand dated June the 2d 1800, given by said Bailey to the said Propriaters.

Voted, Nathan Winslow bee allowed thirty-eight pound, ten shillings, for his sarvis done as one of the Propriaters Committee from the begining to January 1, 1796, according to the report of the Propr's Committee for examining accounts, with interest for the same, from June the 2d 1800, to this day; and likewise voted, said Nathan Winslow bee allowed thirty-six pound fourteen shillings and eleven pence, it being the balance due to him from the Propriaters for sarvis done as one of the Committee, from January the 1, 1796, to December 1805, according to the report of the Propriaters Committee for examining accounts; and voted the said Nathan is directed to indors the two above sums, with the interest on the first, as as Propriaters Treasury, on a note of hand, given by said Nathan to the said Propriators, dated June 2, 1800.

Voted, The business not acted upon, put of to the adjournment.

Voted, This meeting bee adjourned to the first Monday so called, in the first month, 1807, at ten of the clock in the forenoon, at Zachariah B. Stevens in said Falmouth.

Attest: Nathan Winslow, Propr's Clerk.

Falmouth, the 1st month the 5th day. Then the Propriaters of Falmouth met at the time and place, according to adjournment, and voted as followeth:

Voted, to alow an account presented by Nathan Winslow against the Propriaters of Falmouth, amounting to one hundred and thirteen dollars and fifty cents; and the said Nathan is desired to indorse the same on a note the Propriaters holds against him dated June 2d 1800; and likewise voted, to alow an account presented by Silus Hall, amounting to twenty-dollars, both accounts being first examined and approved by the Committee of accounts.

Voted, All persons that have any common and undivided land to lay out, to compleat one hundred and four acres to each Proprietor's right, in the town of Falmouth, Cape Elizabeth and Portland, and County of Cumberland, are desired to meet the Propriaters Committee for laying out land, at Zachariah B. Stevens' dwelling hous in said Falmouth, the first Monday and Tuesday, so called, in nexth month, at ten of the clock in the forenoon; and likewise on the two following months, on said days. All said delinquent Propriaters are desired to meet said Committee as aforesaid, as the Propriaters means to sell all the common and undivided land at publick vandue; and all delinquent Propriaters that have any common and undivided land to lay out in the town of Falmouth, Cape Elizabeth and Portland, that does not come forward to fill up their rights, at the time set, their land will be forfited.

Voted, The Propriaters Committee, for laying out land, bee impowered to sell

the common and undivided land in said Falmouth, Cape Elizabeth and Portland, County of Cumberland, after the one hundred and four acres bee compleated to each Propriater, by their comeing forward to have their rights filled up, at the time and place above mentioned, to bee sold the 22 day of June so called, next, at the dwelling house of Zachariah B. Stevens, at ten a clock in the forenoon in said Falmouth; and the said Committee to give quit-claime deeds of the same; the said Committee to sell said common land at publick vandue, at the time and place above mentioned.

Voted. The the time and place appointed for the Committee to meet and lay out the common and undivided land, and the sale of the common and undivided ... bee published in the Portland Gazetter and Eastern Argus six weeks successively, the last to bee three weeks, at least before the sale of the land; and the Clark to get them published in said papers.

Voted. This meeting bee adjourned to the first Monday so called in June next, to bee holden at the dwelling hous of Zachariah B. Stevens, at ten of the clock in the forenoon in said Falmouth.

To be sold at publick vandue, all the common and undivided land, in the town of Falmouth, Cape Elizabeth and Portland, in the County of Cumberland, at the dwelling hous of Zachariah B. Stevens, in said Falmouth, the 22 day of June, so called, next, at ten of the clock in the forenoon.

Attest: Nathan Winslow, Propr. Clerk.

Portland, April 1, 1800.

Dr. The Propriaters of Falmouth to John McLellan.

To paid Mr. Chase for advice.	2 . 0 . 0
To paid for advertisement for meeting.	2 . 0 . 0
To paid Mr. Ilsley for over halling records	1 . 0 . 0
To 16 days over halling accts from April 10, 1797, to June 2d 1800, at $2.50.	40 . 0 . 0
Mr. A. P. Frost to 16 days do. at $2.50.	40 . 0 . 0
Mr. James Fosdick, 15 days do. at $2.50	37 . 50 . 0
Mr. Salmon Chace, 5 days do. at $2.50	12 . 50 . 0
Mr. Daniel Ilsley 2 days, do. at $2.50	5 . 0 . 0
Mr. Andrew P. Frost's bill	25 . 50 . 0
Mr. Davises bill	6 . 25 . 0
(Errors excepted)	171 . 75 . 0

Falmouth, August 2d 1800. John McLellan, Chairman of the Committee

August 2d 1800. Voted to excepted, and allowed by the Propriaters at their meeting this day.

Voted. That the Clark bee ordered to pay the above account out of the first money he shall collect of money due to the Propriaters.

Attest: Ad. Pep. Frost, Propr. Clerk.

At a legal meeting of the Propriaters of Falmouth held by adjournment at Zachariah B. Stevens in said Falmouth, the 1st month, 5th day, 1807, voted the Treasury is desired to pay the above account without interest.

Attest: Nathan Winslow, Propr's Clerk.

Portland, January 6 1807. Received of Nathan Winslow one hundred seventy one dollars and 75 cents for the within and no interest paid.

John McLellan

The within which was dire to James Fosdick indorsed on his note due the Propriaters, January 6 1807. (137.50) John McLellan.

Recorded March the 10, 1807. Attest: Nathan Winslow Propr's Clerk.

Falmouth the 6th month the 1st day, Monday so called, 1807. The Propriaters of the common and undivided land in Falmouth in the County of Cumberland met at Zachariah B. Stevenses in said Falmouth, according to adjournment.

Voted, To accept sundry layings out of the Propriaters Committee. — Voted, This meeting bee adjourned to the 22 day of this present month, to meet at Zachariah B. Stevenses in said Falmouth, at ten of the clock in the forenoon.

Attest: Nathan Winslow, Propr's Clerk.

Falmouth the 6th month, the 22 day, 1807. The Propriaters of the common and undivided land in said Falmouth, met at the time and place, according to adjournment, Nathaniel Wilson, and Paul Huston entered their decent against the Propriaters selling their common land, at this meeting. Voted, This meeting bee adjourned to the first Monday so called, in the eleventh month next the 2 day, at ten of the clock in the forenoon, to meet at said Zachariah B. Stevenses.

Attest: Nathan Winslow, Propr's Clerk.

Falmouth, the 11 month, the 2d day, 1807. The Propriaters of the common and undivided land in Falmouth, met according to adjournment at Zachariah B. Stevens' in said Falmouth. — Voted, This meeting bee adjourned to the last Monday so called, in the third month 1808, it being the 28 day, to meet at ten of the clock in the forenoon to meet at this place.

Attest, Nathan Winslow, Propr's Clerk.

Falmouth the 3d month, the 28 day. The Propriaters of the common and undivided land in Falmouth, met at the time and place according to adjournment. It appears the Clark of the Propriaters has been something short in recording the true meaning and intent of the Propriaters, at this meeting held the 30 day of December, 1805, it being the 5th article it being recorded, John McLelin and Nathan Winslow, bee a Committee to eject any person or persons off the common and undivided land, and to prosecute trespasses; and it is now voted they prosecute the same to final judgment and execution.

Voted and excepted sondrey layings out by the Propriaters Committee.

Voted This meeting bee adjurned to the last Monday, so called, in the ninth month next, to meet at this place at ten of the clock in the forenoon.

Attest: Nathan Winslow, Propr Clark.

Falmouth the 9th month, the 26 day, 1808. The Propriaters of the common and undivided land in the town of Falmouth, met at the time and place, according to adjurnment, - Voted, This meeting bee adjurned to the last ... second day of the week, in the third month, 1809, to meet at Isaac S. Stevensin, said Falmouth, at ten of the clock in the forenoon. Attest. Nathan Winslow, Propr Clark.

Falmouth the 3d month, the 27 day, 1809. The Propriaters of the common and undivided land in the town of Falmouth, mett at the time and place, according to adjurnment, and excepted one laying out of the Propriaters Committee. 95

Voted. This meeting bee adjourned to the 30 day of the 10 month next, to meet at said Isaac S. Stevens in said Falmouth, at ten of the clock in the forenoon.

Attest; Nathan Winslow, Propr Clark

Falmouth the 10th month 30th day, 1809. The Propriaters of the common and undivided land in the town of Falmouth, mett at the time and place, according to adjurnment, and voted, to adjurn this meeting to the last Monday, so called, in the first month, 1810, to meet at this place, at ten of the clock in the forenoon.

Attest: Nathan Winslow, Propr Clark

Falmouth, the 1st month 29 .. 1810. The above named Propriaters mett at the time and place, according to adjurnment, - Voted, this meeting joined to a meeting called and held this day at this place; and both meetings held into one.

Attest: Nathan Winslow, P. Clark.

Meeting Application for

To Archelus Lewis one of the Justices of the Peace within and for the County of Cumberland; 19

We the subscribers, being Propriators of the common and undivided land in the towns of Falmouth, Portland and Cape Elizabeth, judging a propriaters meeting neccessary, doe hereby request you to issue a warrant for the calling of a meeting of said Propriaters to bee holden at the dwelling house of Isaac S. Stevens in said Falmouth on the last Monday of January, A.D. eighteen hundred and ten, at ten o'clock in the forenoon, to act upon the following articles;

1st. To choose a Moderator.

2d. To see if the said Propriaters will allow, approve and confirm the Propriaters meeting which was held at the dwelling house of the late Andrew P. Frost in said Falmouth, on the thirtieth day of December, A.D. eighteen hundred

and five.

3d. To see what the Propriaters will doe with the common and undivided land after one hundred and four acres bee compleated to each Propriater - to sell at publick auction or dispose of any other way they shall see fit and to act on any other article in business, they shall see fit

Nathan Winslow Jot Winslow
William Winslow James Winslow
Benja Bailey

Cumberland ss. To Nathan Winslow, one of the Propriaters of Falmouth, Portland, and Cape Elizabeth, in the County of Cumberland.

You are hereby required in the name of the Commonwealth of Massachusetts, to notify the Propriaters of Falmouth, Portland and Cape Elizabeth aforesaid, in manner as the law directs, to meet at the time and place and for the purposes mentioned in the foregoing application.

Given under my hand and seal, this 13th day of Novembe, A.D. 1809.

Archelaus Lewis Justice of Peace. (Seal)

In pursuance of the foregoing warrant to me directed I doe hereby notify the Propriaters of Falmouth, Portland and Cape Elizabeth, to met at the time and place mentioned in the foregoing application, and for the purposes therein expresse. Meeting Warrant for

Dece the 9. 1809. Nathan Winslow

Falmouth January the 29, 1810. I have notified the Propriaters of the common and undevided land in Falmouth, Portland and Cape Elizabeth, to meet at the time and place mentioned in the foregoing application, and for the purposes therein mentioned by causing the same together with the warrant and notification thereunto annexed to bee inserted in the Portland Gazette and the Eastern Argus two newspapers printed in Portland, in the County of Cumberland three weeks successively, previous to the time, and likewise by posting the same together with the warrant and notification thereunto annexed, in three publick houses, one in Falmouth, one in Portland and one in Cape Elizabeth, fifty days previous to this time.

Attest: Nathan Winslow, Propr's Clark.

Falmouth, January the 29 1810. The Propriaters of the common and undivided land in Falmouth, Portland and Cape Elizabeth, met at the time and place, as mentioned in the foregoing application, at a legal meeting of the above said Propriaters:- Meeting, Proceedings of

1st. William Winslow, chosen moderator.

2. Unanimusly voted to allow, approve and confirm the Propriaters meeting that was held at the dwelling hous of the late Andrew P. Frost in said Falmouth, on the thirtieth day of December, A.D. eighteen hundred and five, with all the adjournments - and voted and chose Nathan Winslow, Propriaters Clark, - allthó he was chosen

Clark for the Propriaters of the common and undivided land in Falmouth, Portland and Cape Elizabeth, in the County of Cumberland, - affirmed, that he would diligently and faithfully attend and discharge the duty of that office according to law.

Before me Jireh Lewis, Justice of the Peace.

Recorded: Attest Nathan Winslow, Propr Clark.

Voted, Nathan Winslow be allowed nine dollars for advertising and calling this meeting.

Voted, and excepted Sundrey layings out of the Committee.

Voted, The Propriaters Committee for laying out land, or the major part of them, meet at the house of Isaac S. Stevens in Falmouth, at ten of the clock in the forenoon, on the 25 of June next, the 27 of August, and the 23 of October; and the Clark is desired to publish the same by having it published in the Portland Gazitte, three weeks successively previous to the first meeting of the said Committee, and by posting one advertisement up in Falmouth, one in Portland, and one in Cape Elizabeth; - and all the Propriaters that have any common land to lay out, are desired to meet the Committee at the times and places above mentioned, and have grants made out of the same; - and he shee or they, that doe not meet said Committee will forfit their right, - as all the common and undivided land in Falmouth, Portland and Cape Elizabeth, will be sold at publick vandue, the 29 day of October next, at ten of the clock in the forenoon at the dwelling house of Isaac S. Stevens in said Falmouth; - and all the Propriaters of said common land are desired to bring forward their clames, by deed or otherways, to the said Committee at either of their meetings.

Voted, To adjurn this meeting to the 29 day of October next, to meet at Isaac S. Stevens in Falmouth, at ten of the clock in the forenoon.

Attest: Nathan Winslow, Propr Clark.

I have notified the meeting of the Propriaters Committee as above mentioned, and the Propriaters meeting, to bee held the 29 day of Octr next, according as is above desired by the Propriaters at their meeting.

Attest: Nathan Winslow, Propr Clerk.

Notice.

All persons that have any common and undivided land to lay out in the towns of Falmouth, Portland and Cape Elizabeth, in the County of Cumberland, are desired to meet the Propriaters Committee for laying out land, at the dwelling house of Isaac S. Stevens in said Falmouth, the 25 day of June next, at ten of the clock in the forenoon, - the 27 day of August and the 23 day of October; - All persons that have any land to lay out in any of the said towns, are desired to meet said Committee, as aforesaid, as the Propriators mean to sell all the common and undivided lands in said towns at publick vandue. All the delinquent Propriaters that doe not come forward to fill up their rights at the

times set, their land will bee forfited. Please to bring forward to the Committee your claim, by deed, or some other way, by order of the Propriates.

January 29, 1810. Nathan Winslow, Propriates Clark.

To be Sold at Publick Auction

all the common and undivided land in the towns of Falmouth, Portland and Cape Elizabeth, in the County of Cumberland, at the dwelling house of Isaac S. Stevens, in said Falmouth, the 29 day of October next, at ten of the clock in the forenoon: By order of the Propriates

January 29, 1810 Nathan Winslow, Propr. Clark.

I have published the notice and the sale of the common and undivided land, as is described on the other leaf, page 200, by publishing the same three weeks successively in the Portland Gazette, and likewise by posting up three notifycations of the same, one in Falmouth, one in Portland and one in Cape Elizabeth, according to the desire of the Propriates at their meeting.

January 29, 1810. Attest: Nathan Winslow, Propr. Clark.

Falmouth, the tenth month, the 29 day, 1810. The Propriators of the common and undivided land in Falmouth, Portland and Cape Elizabeth, in the County of Cumberland, met at the dwelling house of Isaac S. Stevens in said Falmouth according to adjournment:

Voted and excepted sundry layings out of the Committee. Voted, This meeting and the sale of the common and undivided land bee adjourned to the last second day of the week, in the twelvth month next, it being the last day in this year, to meet at the said Isaac S. Stevens, at ten of the clock in the forenoon; and the Clark is desired to publish the same in the Portland Gazette and in the Eastern Argus.

Attest: Nathan Winslow, Propr. Clark.

I have notifyed the adjournment of the Propriates meeting of the common and undivided land in the towns of Falmouth, Portland and Cape Elizabeth, to bee holden at the dwelling hous of Isaac S. Stevens, in Falmouth the 31 day of the 12 month, 1810, by publishing the following advertisements, three weeks successively in the Portland Gazette and the Eastern Argus, two newspapers printed in Portland, previous to the time of holding said meeting; and likewise by posting one up in a publicke house in Falmouth, one in Portland, and one in Cape Elizabeth, four weeks previous to holding said meeting.

Attest: Nathan Winslow, Propr. Clark.

Notice.

The meeting of the Propriates of the common and undivided land in the towns of Falmouth, Portland and Cape Elizabeth, that was held at the

dwelling house of Isaac S. Stevens in said Falmouth for the sale of the common and undivided land in said Falmouth, Portland and Cape Elizabeth, the twenty-ninth day of the 10 month, 1810, is adjourned, and the sale of the common land to the 31 day of the twelvth month next - it beeing the last day of the year, to meet at the dwelling house of the said Isaac S. Stevens, in said Falmouth, at ten of the clock in the forenoon - a general attendance of the Propriaters is requested by order of the Propriaters

Falmouth, the 10 month 29, 1810. Nathan Winslow, Propr's Clark.

Falmouth, the 12 month, 31st, 1810 The Propriaters of the common and undivided land in the towns of Falmouth, Portland and Cape Elizabeth, met at the time and place according to adjournment - Voted and accepted Sondry layings of the committee for laying out land.

Voted, Nathan Winslow and Capt'n John McLellan, bee a Committee to sell the common and undivided land, at publick vandue, as is heretofore notified; and to give deeds of the same.

Voted, Capt'n John McLellan, Charles Frost and Nathan Winslow bee a Committee to hire to agree and settle with Isaac S. Stevens, on the account of his claiming land, the Propriaters is of the opinion belongs to them; and to report at the adjournment of this meeting

Voted, This meeting bee adjourned to the 28 day of the 1st month, 1811, to meet at the dwelling house of Isaac S. Stevens in Falmouth, at nine of the clock in the forenoon.

Attest, Nathan Winslow, Propr's Clark.

The 1st month 28, 1811. Sold Capt'n Samuel Dun 110 acres more or less, in Cape Elizabeth, for 28 dollars, taken in Wages bid of to Jonathan Libbey.

The 1st month the 28 day, 1811. The Propriaters of the common and undivided land met at the time and place according to adjournment; - the Committee that was agoin to hire to settle with Isaac S. Stevens, report they cannot settle with him on honourable terms

Voted James Winslows account of 11 dollars, it being examined by the Committee be allowed.

Voted, This meeting bee adjourned to the eleventh day of next month, to meet at this place, at ten of the clock in the forenoon.

Attest: Nathan Winslow Propr's Clark.

Falmouth the 2d month, 11 day, 1811. The Propriaters of the common and undivided land in the towns of Falmouth, Portland and Cape Elizabeth, met at the time and place, according to adjournment;

Voted and excepted, Sondry laying out of the Propriaters Committee for laying out land.

Voted, The Committee commince an action against Isaac S. Stevens for the land he holds in his possession belonging or claimed by the Propriaters.

Voted, The Treasury collect money that is due to the Propriaters to carry on said suite or action against Isaac S. Stevens.

Voted, This meeting bee adjourned to seventh day of the 5th month next to meet at this place at ten of the clock in the forenoon.

Attest, Nathan Winslow Propr's Clark.

Falmouth the 5th month, the 7 day, 1811. The Propriaters of the common and undivided land in the towns of Falmouth, Portland and Cape Elizabeth met at the time and place according to adjournment, and voted this meeting bee adjourned to the fourth day of the 11 month next, to meet at this place at ten of the clock in the forenoon.

Attest, Nathan Winslow, Propr's Clark.

Falmouth the 11 month, 4th day, 1811. The Propriaters of the common and undivided land in the towns of Falmouth, Portland and Cape Elizabeth, met at the time and place, according to adjournment, and voted this meeting bee adjourned to the first Monday, so called, in the 5 month, 1812, to meet at this place, at ten of the clock in the forenoon.

Attest, Nathan Winslow Propr's Clark.

Falmouth, the the 5th month, the 4th day, 1812. The Propriators of the common and undivided land in the towns of Falmouth, Portland and Cape Elizabeth, met at the time and place, according to adjournment, and adjourned this meeting to the sixth day of the seventh month next, to meet at the Store of Bartlet Homes, in the corner of Baker lane, so called, in said Falmouth, at ten of the clock in the forenoon.

Attest, Nathan Winslow, Propr's Clark.

1807, 5th month 18th. The Propriaters of Falmouth to James Winslow. Dr.

To ten acres of land I purchased of your Committee, at 3/ pr. acre, taken away by Carpers claime, so called — $5,00

1817. 5th mo 18. To the interes for twenty years — 6 00

11 00

We have exammonid this account, and are of the opinion it ought to bee allowed, by said James, quit claiming the said ten acres or giving a receight he has received, in full satisfaction for the same.

Nathan Winslow } Propr's
John Jones. } Committee

The above account was allowed the 1st month, 28, 1811.

7th month, 2d, 1811. Received the contents of the within account of Nathan Winslow.

James Winslow

Recorded. Nathan Winslow, Propriaters Clark.

Meeting Application for

To Nathan Winslow, of Westbrook, Clark of the Propriators of the common and undivided land in the town of Falmouth formely, new Falmouth, Cape Elizabeth, Portland and Westbrook in the County of Cumberland and State of Maine.

We the subscribers, being Propriators of the common and undivided land in said towns of Falmouth, Cape Elizabeth, Portland and Westbrook judge a propriators meeting necessary, do hereby request you to call a Propriators meeting, to be held at the dwelling house of Bela Shaw in said Westbrook, on the second Monday of September next, it being the ninth day, at ten of the clock in the forenoon, A.D. eighteen hundred and twenty two; and to advertise according to law, in this case made and provided, viz:- to act on the following articles:

1st. To choose a Moderator.

2d. To see if the Propriators will approve of sundray layings out of their Committee.

3d. To see what the Propriators will do with their common and undivided land and flats, if any there be in all or in any one of the said towns, to sell the same at public auction, or dispose of it some other way, as they may think best so as the layes may not consume the whol value.

4th To see if the Propriators will allow, approve and confirm a Propriators meeting which was held at the dwelling house of the late Andrew P. Frost in said Falmouth, on the thirtieth day of December, A.D. eighteen hundred and five with all the adjournments thereof.

Portland, July 22d A.D. 1822. John M Lellan, Jeremiah Bailey, Jos. Filcomb, Moses Deering, Daniel Fox, Job Winslow.

Meeting Warrant for

Pursuant to the foregoing application to me directed, I do hereby notify and warn the Propriators of the common and undivided land in the said townships of Falmouth Cape Elizabeth, Portland and Westbrook to meet at the time and place, and for the purposes mentioned in the foregoing application to me directed.

Westbrook, the 7th month, 27 1822. Attest: Nathan Winslow, Propriators Clark.

Westbrook the 9th month, 9th day 1822. Pursuant to the within application to me directed I have notified the within mentioned Propriators to meet at the time and place within mentioned, and for the purposes aforesaid by publishing the notification and my orders thereon, in the Portland Gazette and the Eastern Argus, two news-papers printed in Portland, three weeks successively, the first publication being more then thirty days previous to the said meeting.

Attest. Nathan Winslow, Propr's Clerk.

Meeting Proceedings of

Westbrook, the 9th month, 9th day, 1822. The Propriators of the common and undivided land met pursuant to the notification, at the time and place mentioned in said application:- 1st Voted, Charles Frost moderator.

Voted, This meeting bee adjourned to the 25 day of this present month, to meet at ten of the clock in the forenoon, at this place.

Westbrook 9th month 25th, 1822. I have notified the adjournment of this meeting by publishing the same in the Portland Gazette and the Eastern Argus, two weeks in each paper, previous to this meeting.

Attest: Nathan Winslow, Propriates, Clark.

At a legal meeting of the Propriates of the common and undivided land in the towns of Falmouth, Cape Elizabeth, Portland and Westbrook held by adjournment, at the dwelling house of Bela Shaw, in Westbrook, the 9th month, 25th, 1822.

Voted and excepted sundry layings out by the Propriates Committee for laying out land.

Voted, To allow a small account presented by Charles Frost for $1.50.

Voted, That Nathan Winslow publish in the Portland Gazette and the Eastern Argus, two weeks in each paper previous to the 28th day of next month, that all the common and undivided land and flats in the towns of Falmouth, Cape Elizabeth, Portland and Westbrook, if any there bee in all or any of said towns bee sold at auction, the 28 day of the tenth month, next, at nine of the clock in the forenoon, at the dwelling house of Bela Shaw in Westbrook.

Voted, This meeting bee adjourned to the 28 day of the tenth month next, to mett at this place, at nine of the clock in the forenoon.

According to appointment, I have published in the Portland Gazit and in the Eastern Argus, five weeks in each paper, that all the common and undivided land and flats, if any there bee, in any or all the above said towns, to bee sold at auction, at the dwelling hous of Bela Shaw, in Westbrook, the 28 of the 10 mo, 1822, to meet at nine o'clock in the morning.

Nathan Winslow, Propr Clark.

The Propriates of the comon and undivided land in the towns of Falmouth, Cape Elizabeth, Portland and Westbrook, met according to adjournment, at the dwelling house of Bela Shaw, in Westbrook, the tenth month, 28, 1822. The moderator declined acting as moderator.

Voted, William Winslow, moderator. Voted, William Winslow, vendue master.

Sold to Nathan Winslow, 11 acres and 106 rod, adjoining to land laid out at the request of William Brackett, at 25 cents pr acre. Sold to Sarah H. Winslow, the heath, so called, near the Duck Pond, or all the common and undivided land between the lots at that place in said Falmouth, containing 64 acres, bee same more or less, at 11 cents per acre.

Voted, This meeting bee adjourned to the Second Tuesday, so called, in the sixth month, 1823, to meet at said Bela Shaw in Westbrook, at ten of the clock in the forenoon. Attest: Nathan Winslow, Propr Clark.

Westbrook, the 6th month, 10, 1823. The Propriaters of the common and undivided land met at the time and place according to adjournment.

Sold Nathan Winslow all the common and undivided land in the town of Cape Elizabeth, bee the same ten hundred acres, more or less, by his clearing the Propriaters from all the taxes he has paid and what is now to pay, estimated at thirty dollars, bee the seme more or less.

Voted, William Winslow and Samuel Merrill, junr, shall make out quit claime deeds and sighn them in behalf of the Propriaters off all the land sold.

Voted. This meeting bee adjourned to the second Tuesday, so called, in nex month, it being the 7th month, to mee at said Bela Shaw, in said Westbrook, at ten o'clock in the forenoon. Attest; Nathan Winslow, Propr's Clark.

Westbrook, the 7th month, 8th, 1823. The Propriaters of the common and undivided land met at the time and place according to adjournment, excepted Sundrie laying out of their Committee.

Voted, Nathan Winslow receive and have all the money he can git of Jedadiah Leighton for four acres, more or less, of common and undivided land, said Jedadiah bid off at vandue, in Falmouth, the 1st month, 28 day, 1811, adjoining 12½ acres of land laid out at the request of said Leighton, near to Persecataqua river; it was bid off for ten dollars, it being in lew of of four acres of land said Nathan laid out, and proved to lay on a grant laid out to said Leighton.

Voted. The Treasurer, Nathan Winslow, bee accountable to the Propr's for som paid for the deeds sighned by William Winslow and Samuel Merrill, this day.

Sold Nathan Winslow all the common and undivided land in the town of Westbrook, for one dollar and fifty cents. Sold Nathan Winslow all the common and undivided land in the town of Falmouth, for two dollars.

Voted. This meeting bee adjourned to the second Tuesday, so called, in the seventh month, 1824, to meet at said Bela Shaw's in Westbrook, at ten of the clock in the forenoon. Attest: Nathan Winslow, Propr's Clerk.

Westbrook, the 7th month, 13th, 1824. Met at the time and place according to adjournment. We find the 4th article mentioned in the warrant, for this meeting had been acted upon and approved by the Propriaters. Voted, this meeting bee adjourned to the 2d Tuesday in the 7 mo. 1825, to meet at ten o clock at this place in the forenoon. Attest: Nathan Winslow, Propr's Clark.

Westbrook, the 7th month 12 day, 1825. The Propriaters of the common and undivided land, formerly Falmouth, now Falmouth, Cape Elizabeth, Portland and Westbrook, met at the time and place according to adjournment.

Voted, To proceed to the sale, at public auction, all the flats and marsh in Cape Elizabeth. All the flats and marsh in said Cape Elizabeth owned by said Propriaters not disposed off by said Propriaters heretofore, sold to James Deering

and William Merill, they being the highest bidders for ten dollars.

The Proprietors then proceeded to sell at publick action, the flats and marsh at Back Cove in Westbrook, and also the flats and marsh in said Back Cove, in Portland adjoining the land of the heirs of Nathaniel Deering: and the same was struck off to James Deering, at the sum of eleven dollars, he being the highest bidder for the same.

Voted, To dismis Samuel Merill, junr. he being absent and being one of the two that that was appointed to give deeds off all the land and flats that was sold.

Voted, Nathan Winslow be appointed in the room of said Merill, to give deeds to the purchacers, with William Winslow, that was appointed heretofore.

Voted, also, That if any of the said flats shall be in the possession of any individual, without right, that the purchasers shall have leave to prosecute the same to final judgment and execution and possession, they they prosecuting the same at their own expence, as the Proprietors shall bee at no expence whatever.

Voted, To chuse an Agent to inquire into the situation of the flats in Portland and to sell the same at private sale, and give a deed or deeds of the same.

Voted, William Winslow bee the agent for that purpose.

Voted, This meeting bee adjourned the the second Tuesday, so called, in the seventh month, in the year of our Lord 1826 to meet at Bela Shaws, in Westbrook at ten of the clock in the forenoon.

Attest, Nathan Winslow, Prop. Clark.

The 7th month, 11th, 1826. The Proprietors of the common and undivided land met at the time and place, according to adjournment.

Voted, To adjourn this meeting to the first Tuesday, in the twelfth month next, it being the 5th day, to meet at Beley Shaw's in Westbrook, at ten of the clock in the forenoon.

Attest; Nathan Winslow, Propr. Clark.

Thompson Jonathan

Laid out at the request of Jonathan Thompson, twenty-eight acres of land in the township of Falmouth, in the County of Cumberland, bounded as follows, viz.; beginning at the easterly corner of thirty eight acres Sold by the Proprietors Committee to Joseph Noyes; thence north and by west, one hundred and eight rods; thence north seventy nine degrees east, sixteen rods, to the road; thence south fifty degrees east, one hundred and five rods; thence south sixty four degrees west seventy rods; thence north sixty degrees west twenty-one rods, to the first bound; - the same being in lieu of fourteen acres laid out to the right of Ebenezer Cobb, and fourteen acres laid out on the right of Joseph Cobb, provided the same be free from former grants and layings out.

Dated at Falmouth April 27th 1789.

Benj[a] Winslow, Nathan Winslow, Peter Woodbury, Benj[a] Bailey } Proprietors Committee for Laying out Lands.

At a legal meeting of the Proprietors of the common and undivided lands in the township of Falmouth, in the County of Cumberland, held by adjournment, at said Falmouth, April 27th 1789, the foregoing laying out was allowed, approved of, and confirmed by said Proprietors. Attest: Joseph Noyes, Propr. Clerk.

Received April 28th 1789 & recorded from the original, Attest: Joseph Noyes Propr. Clerk.

Noyes Joseph

Laid out to the right of Francis Jeffords, at the request of Joseph Noyes, half an acre of flatts in the township of Falmouth, - bounded, begining at a stake standing on the lower side of Fore Street, and at the westerly corner of half an acre of flatts laid out to the right of William Weeks, at sd Noyes's request; thence south westerly by said Fore Street, about four rods, to a lott of flatts laid out to Enoch Freeman, Esqr.; thence southeasterly, adjoining sd Freemans' flatts on the south-west side and south-easterly; on the north east side by sd Noyes's flatts, to the channel from the two aforesaid bounds - it being for one half of the acre lott belonging to said right; - provided the same be free from former grants and layings out.

February 14th, 1780.

Benj[a] Winslow, Peter Woodbury, Benj[a] Bailey } Proprietors Committee for Laying out Lands.

At a legal meeting of the Proprietors of the common and undivided land in the township of Falmouth, in the County of Cumberland, held at said Falmouth February 14th, 1780 the foregoing laying was allowed, approved of and confirmed by said Proprietors.

Attest: Joseph Noyes, Propr Clerk.

Received February 14th 1780 & recorded from the original, Attest: Joseph Noyes, Propr Clerk.

Winslow Benjamin

Laid out at the request of Benjamin Winslow on the rights of Ebenezer Woodward, fifty acres of land in the township of Falmouth, in the County of Cumberland, bounded, begining at the northerly corner of sixty-one acres laid out to Ministry of the First Parish in said Falmouth; thence north-west, one hundred and eighty-nine rods

to a Stake; thence South twenty two degrees and half west forty seven rods; thence South twenty two degrees and half west forty seven rods; thence south east one hundred and sixty nine rods to said Ministerial lott; thence north east adjoining said lott forty five rods to the first bounds; provided the same be free from former grants and layings out.

Joseph Noyes, Peter Woodbury, Nathan Winslow } Proprietors Committee for Laying out Lands.

Dated Falmouth May 2d 1786.

At a legal meeting of the Proprietors of the common and undivided lands in the township of Falmouth in the County Cumberland held at said Falmouth April 29th 1789 the foregoing laying out was allowed approved of and confirmed by said Proprietors.

Attest Joseph Noyes Propr Clerk

Received April 29th 1789 & recorded from the original. Attest: Joseph Noyes Propr Clerk.

Laid out at the request of William Portefield Jun. twelve acres of land in the township of Falmouth in the County of Cumberland, in the right of George Brimhall, bounded as follows; beginning at the easterly corner of seventy three acres laid out to Solomon Pike; thence north east twenty five rods; thence north sixty four degrees and thirty minutes west eighty two rods; thence south west twenty five rods; thence south sixty four degrees and thirty minutes east eighty two rods to the first bounds mentioned; provided the same be free from former grants and layings out. Falmouth May 27th 1786.

Portefield William jr

Benjn Winslow, Peter Woodbury, Joseph Noyes, Nathan Winslow, Benjn Bailey } Proprietors Committee for Laying out Lands.

At a legal meeting of the Proprietors of the common and undivided lands in the township of Falmouth, in the County of Cumberland held at said Falmouth, October 11th, 1787, the foregoing laying out was allowed, approved of, and confirmed by sd Proprietors.

Attest: Joseph Noyes, Propr Clerk.

Received and recorded from the original. Attest: Joseph Noyes, Propr Clerk.

Laid out at the request of Nathaniel Dyare, twenty one acres of land in Cape Elizabeth, formerly Falmouth, bounded, beginning at the easterly corner of 11 acres laid out to Bryant Morton; thence south, south west, sixty two rods; thence west, north west, sixty rods, thence north, north east sixty two rods; thence east south east, sixty rods, to the first bounds; eighteen acres on the right of James Mariner; and three acres in lieu of so much of John Brown's 104 acres, interferes with former grants; provided the same be free from former grants and layings out.

Dyare, Nathaniel

February 10th 1790.

Benjn Winslow, Peter Woodbury, Joseph Noyes, Nathan Winslow, Benjn Bailey } Proprietors Committee for Laying out Lands.

At a legal meeting of the Proprietors of the common and undivided lands in the

township of Falmouth in the County of Cumberland held at said Falmouth, February 11th, 1786, the foregoing laying out was allowed, approved of and confirmed by said Proprietors. Attest: Joseph Noyes, Propr's Clerk.

Received and recorded from the original. Attest: Joseph Noyes, Propr's Clerk.

Pearson, Moses, Heirs of

Laid out at the request of the heirs of Moses Pearson, Esqr, decest. nine acres of land in the township of Falmouth in the County of Cumberland, bounded as follows, viz: begining at the westerly corner of fifty acres of land laid out to said Moses, thence south south west twenty four rods, to 10 acres laid out to Samuel Harris; thence south sixty four degrees and thirty east, sixty rods to a stake; thence north north east twenty five rods to the southerly corner of said fifty acres; thence west north west, sixty rods, to the first bounds; Sixen acres in the right of Jonathan Philbrick, and two acres on the right of Francis Jeffords; provided the same be free from former grants and layings out.

Dated at Falmouth, August 11th, 1784.

Benja Winslow, Joseph Noyes, Peter Woodbury } Proprietors Committee for Laying out Lands.

At a legal meeting of the Proprietors of the common and undivided lands in the township of Falmouth, in the County of Cumberland, held by adjournment August 11th, 1784, the foregoing laying out was allowed approved of and confirmed by said Proprietors.

Attest Joseph Noyes, Propr's Clerk.

Received and recorded from the original. Attest: Joseph Noyes, Propr's Clerk.

Pearson, Moses, Heirs of

Laid out to the right of Francis Jeffords, at the request of the heirs of Moses Pearson Esqr three acres of flatts in Cape Elizabeth, formerly in the township of Falmouth, bounded as follows, viz: begoning at a stake standing by the southerly side of Fore river, at high water mark, and ten rods, South westerly, from the westerly corner of the land Joseph Mannier now dwells on; thence to run up the river, south westerly, adjoining the up land, untill it shall make its true width of thirty six rods, to a stake; thence to run north west, from the two aforesaid stakes to the channel of said Fore river; provided the same be free from former grants and layings out.

Dated at Falmouth, January 10th, 1785.

Benja Winslow, Peter Woodbury, Joseph Noyes, Nathan Winslow, Benja Bailey } Proprietors Committee for Laying out Lands.

At a legal meeting of the Proprietors of the common and undivided lands in the township of Falmouth in the County of Cumberland, held by adjournment at said Falmouth, April 11th, 1786 the foregoing laying out was allowed, approved of and confirmed by said Proprietors. Attest: Joseph Noyes, Propr's Clerk.

Received April 11th, 1786 and recorded from the original.

Attest: Joseph Noyes, Propr's Clerk.

Laid out at the request of John Blake, twelve acres and one half, of the common and undivided lands in the township of Falmouth, in the County of Cumberland, bounded as follows vizt: begining at the westerly corner of fifty acres laid out at the request of Benjamin Winslow, on the northerly side of Presumpscut river; thence South east eighty rods, adjoining said lott; thence south west, twenty six rods; thence north west seventy four rods; thence north, north east twenty seven rods, to the first bounds; - ten acres of the above is in lieu of so much taken away from John Frosts thirty acre lott, and two acres and half from Robert Greasons thirty acre lott, by prior grants; - provided the same be free from former grants and layings out. Blake, John.

Falm^o May 16th 1790. Benj^a Winslow, Peter Woodbury, Joseph Noyes, Nathan Winslow, Benj^a Bailey } Proprietors Committee for Laying out Lands.

At a legal meeting of the Proprietors of the common and undivided lands in the township of Falmouth, in the County of Cumberland held at said Falmouth by adjournment, May 16th 1790. the foregoing laying out was allowed, approved of and confirmed by said Proprietors.

Attest^d Joseph Noyes, Prop^rs Clerk.

Received May 16th 1790, & recorded from the original. Attest^d Joseph Noyes, Prop^rs Clerk.

Laid out at the request Andrew Gibbs ten acres of land in the township of Falmouth, in the County of Cumberland, on the right of John Armstrong, bounded, begining at the Southerly corner of ten acres laid out at the request of Luke Emery Worster, thence north eighty rods, adjoining said Worsters land; thence west, twenty rods; thence South eighty rods; thence east twenty rods, to the first bounds; provided the same be free from former grants and layings out. Gibbs, Andrew.

Dated at Falmouth, May 3^d 1784.

Benj^a Winslow, Nathan Winslow, Joseph Noyes, Benj^a Bailey } Proprietors Committee for Laying out Lands.

At a legal meeting of the Proprietors of the common and undivided lands in the township of Falmouth, in the County of Cumberland, held at said Falmouth, May ye 5th 1784. the foregoing laying out was allowed, approved of and confirmed by said Proprietors.

Attest^d Joseph Noyes, Prop^rs Clerk.

Received and recorded from the original. Attest^d Joseph Noyes, Prop^rs Clerk.

Laid out on the right of Samuel Ingersoll at the request of Andrew Gibbs, ten acres of land in the township of Falmouth, bounded, begining at a stake standing in the easterly side line of 60 acres laid out to John Gosler, and at the head of James Doubys 10 acre lott; thence north, north west, one hundred and seven rods; thence east, twenty rods; thence South, south east, ninety two rods; thence to the first bounds; - provided the same be free from former grants and layings out. Gibbs, Andrew.

February 11th 1790.

Benj^a Winslow, Peter Woodbury, Joseph Noyes, Nathan Winslow, Benj^a Bailey } Proprietors Committee for Laying out Lands

At a legal meeting of the Proprietors of the common and undivided lands in the township of Falmouth, in the County of Cumberland held at said Falmouth, January 5th 1785, the foregoing laying out was allowed, approved of by said Proprietors.

Attest: Joseph Noyes, Propr. Clerk

Received and recorded from the original. Joseph Noyes, Propr. Clerk.

Babb, James

Laid out at the request of James Babb, twenty-six acres of the common and undivided lands of the township of Falmouth, in the County of Cumberland, lying and being in Cape Elizabeth, bounded as follows, viz:- begining at a stake standing south-west and by south sixty-nine rods from the northerly corner of Eleazer Streets land, adjoining Fore river; thence south-west and by south, eighty-eight rods and half; thence north fifty-six degrees west forty seven rods; thence north-east by north, eighty-eight rods and half; thence south, fifty-six degrees east, forty seven rods, to the first bounds, and is in lieu of so much laid out to the right of Isaac Howe;- provided the same do not infringe on any former grant and layings out.

Dated Falmouth, April 28, 1788.

Benja. Winslow, Joseph Noyes, Benja. Bailey } Proprietors Committee for Laying out Land.

At a legal meeting of the Proprietors of the common and undivided lands in the township of Falmouth, in the County of Cumberland held by adjournment at said Falmouth April 28th 1788 the foregoing laying out was allowed, approved of and confirmed by said Proprietors.

Attest: Joseph Noyes, Propr. Clerk.

Received April 28th 1788, & recorded from the original. Attest: Joseph Noyes, Propr. Clerk.

Johnson, George Jr.

Laid out at the request of George Johnson, Jun., twelve acres of land in Falmouth in the County of Cumberland, bounded, begining at the most south corner of seventy acres laid out to Daniel Godfrey, near Saccarappy; thence south, south-west, fifty-seven rods; thence north, sixty-four degrees west, fifty four rods and fifteen links; thence north, north-east, thirty-three rods and one half; thene east, south-east, fifty-four rods and one half, to the first bounds;- provided the same be free from former grants and layings out;- five acres of said land being on the right of James Mariner, and seven acres on the the right of Meyroll McDaniel.

Dated at Falmouth, the 16th of the 5th month, 1785.

Benja. Winslow, Peter Woodbury, Joseph Noyes, Nathan Winslow } Proprietors Committee for Laying out Lands

At a legal meeting of the Proprietors of the common and undivided lands in the township of Falmouth, in the County of Cumberland held at said Falmouth by adjournment April 11th 1786, the foregoing laying out was allowed, approved of, and confirmed by said Proprietors.

Attest: Joseph Noyes, Propr. Clerk.

Received April 11th 1786, and recorded from the original

Attest: Joseph Noyes, Propr. Clerk.

17 Laid out at the request of Benjamin Blaxton, forty-six acres of land in Falmouth in the County of Cumberland, bounded, begining at a stake standing in the north west side line of James Buxtons, thirty-four acres where the same intersects one hundred and four acres laid out to Sumner York; thence South west, adjoining said Buxton's lot partly, and partly on Richard Colliers sixty acres, sixty-two rods, to a stake; thence north-west one hundred and and eighteen rods and three-quarters to a stake; thence north-east sixty-two rods, to a stake; thence South east, adjoining partly on the Parsonage lot and partly on said Samuel Yorks lot, to the first bounds; twenty-six acres thereof being on the right of Josiah Wallis ten acres thereof, in lieu of a ten acre lot formerly laid out to William White on an old claim of John Wallis, and ten acres, in lieu of another ten acre lot formerly laid out to Jacob Sawyer on the Jones old claim, which two last lots, in the places where they were first laid out; the said Benjamin has quite claimed to to the Proprietors; provided the above be free from former grants and layings out. Falm.d January 9th, 1775. Blaxton, Benja.

Stepn. Longfellow, Theop. Bradbury, Joseph Noyes } Proprietors Committee for Laying out Lands.

At a legal meeting of the Proprietors of the common and undivided lands in the township of Falmouth, in the County of Cumberland, held at said said Falmouth, by adjournment, May 5th, 1786, the foregoing laying out was allowed, approved of and confirmed by sd Proprietors. Attest: Joseph Noyes. Proprietors Clerk.

Received May 5th, 1786, & recorded from the original, by Joseph Noyes. Propr. Clerk.

---

18 Laid out at the request of Benjamin Blackstone, twenty-nine acres and twenty-seven rods of land in the township of Falmouth in the County of Cumberland, bounded as follows, viz: begining at the south-east corner of sixty acres laid out to Richard Collar; thence South-east fifty-one rods; thence north-east ninety-one rods and half; thence north-west fifty-one rods; thence South-west ninety-one rods and half, to the first bounds, it being in lieu, and is part of thirty-one acres and sixty rods that said Blackston's one hundred and twenty acres interferes with former grants; provided the same be free from former grants and layings out. Blackstone, Benja.

Falmouth, May 12th, 1786.

Benja. Winslow, Joseph Noyes, Nathan Winslow } Proprietors Committee for Laying out Land

At a legal meeting of the Proprietors of the common and undivided lands in the township of Falmouth, in the County of Cumberland, held by adjournment, at said Falmouth, May 15th, 1786, the foregoing laying out was allowed, approved of and confirmed by said Proprietors.

Attest: Joseph Noyes. Propr. Clerk.

Received and recorded from the original by Joseph Noyes. Proprietors Clerk.

---

18 Laid out at the request of Benjamin Blackstone, thirty-four acres of the common and undivided lands in the township of Falmouth, in the County of Cumberland, Blackston, Benja.

bounded as follows viz; begining at the easterly corner of fifty two acres of land laid out to Enoch Freight; thence north west one hundred and seventeen rods; thence north east one hundred and eighteen rods; thence South east seventy seven rods; thence South west twenty five rods, thence South east forty rods; thence South west ninety three rods, to the first bounds; ten acres in lieu of so much taken away from twenty acres laid out to Benjamin Blackston on John Mariners right, which interferes with former grants; the remainder, twenty four acres is in lieu of so much of said Blackstons one hundred and twenty acres interferes with former grants; provided the same be free from former grants and layings out.

Dated at Falmouth, September 2d, 1793. Benja Winslow, Joseph Noyes, Benja Bailey } Proprietors Committee for Laying out Land.

At a legal meeting of the Proprietors of the common and undivided lands in the town Ship of Falmouth, in the County of Cumberland held by adjournment, at said Falmouth September 2d, 1793, the foregoing laying out was allowed approved of, and confirmed by said Proprietors. Attest Joseph Noyes, Propr Clerk.

Received September 2d, 1793. Recorded from the original, Attest Joseph Noyes, Propr Clerk.

Dake, George

Laid out at the request of George Dake forty-one acres and a half of land in Cape Elizabeth, in the County of Cumberland, belonging to the Proprietors of ye common land in Falmouth, - bounded, begining at the westerly corner of the Ministerial lot, thence running north west fifteen rods to sixty acres laid out to Briant Morton; thence South, South west one hundred and six rods, thence east, South east sixty four rods; thence north north east eighty four rods; thence north west, fifty six rods, to the first bounds; - provided the same be free from former grants and layings out; - the same being in lieu, viz; ten acres thereof, ye half of four acres formerly laid out to James Websters right, in an old claim, which ye said Dake quits to the Proprietors; ten acres thereof, in lieu of the former ten acres laid out to Joseph Cobbs right, and taken away by an ancient claim, quitted to ye Proprietors, - eight acres and a half thereof, part of said Joseph Cobbs eleven acres, formerly laid out, and taken away by former grants and layings out; - fifteen acres thereof, in lieu of so much of Simon Armstrongs thirty acres, formerly laid out and taken away by an old claim, which said Dake quits to the Proprietors, and six acres, ye remainder thereof, in lieu of so much of the twenty two acres formerly laid out to said Joseph Cobbs right, taken away by former layings out.

Dated at Falmouth, the 10th Feby, 1794.

Enoch Freeman, Theop. Bradbury, Stepn Longfellow, Benja Winslow, Joseph Noyes } Proprietors Committee for Laying out Lands

At a legal meeting of the Proprietors of the common and undivided lands, in the township of Falmouth, in the County of Cumberland, held by adjournment at said Falmouth, Febru-

ary 14th, 1780, the foregoing laying out was allowed, approved of, and confirmed by said Proprietors.

Attest: Joseph Noyes, Propr's Clerk.

Received the 11th February 1780, & recorded from the original, by Joseph Noyes, Propr's Clerk.

---

20 Laid out at the request of James Johnson, in the right of Thomas Mosley, nine acres and one quarter of an acre of the common and undivided lands in the township of Falmouth, bounded as follows; begining at the westerly corner of one hundred and eighty eight acres laid out to John Perry; thence South sixty-four degrees and thirty minutes east, seventy rods; thence South-west, twenty-two rods; thence north, sixty-four degrees and thirty minutes, west eighty-two rods; thence north, seventy-one degrees east, to the first bounds; provided the same be free from former grants and layings out. Johnson James

Dated Falmouth, September 29th, 1794.

Benja Winslow, Joseph Noyes, Peter Woodbury } Proprietors Committee for Laying out Lands.

At a legal meeting of the Proprietors of the common and undivided lands in the township of Falmouth, in the County of Cumberland, held at said Falmouth, by adjournment, September 29th, 1794, the foregoing laying out was allowed, approved off, and confirmed by said Proprietors.

Attest: Joseph Noyes, Propr's Clerk.

Received September 29th, 1794, & recorded from the original, by Joseph Noyes, Propr's Clerk.

---

21 Laid out at the request of Jeremiah Bucknam, one hundred and eight acres of land in the township of Falmouth, in the County of Cumberland, bounded as follows viz: begining at the northerly corner of four acres laid out to Benjamin Marten; thence South-west, sixteen rods; thence north-west forty rods; thence north four degrees east seventy-four rods; thence east one hundred and sixty-four rods; thence South-east forty eight rods; thence South three degrees west ninety rods; thence north-west ninety-seven rods; thence South-west eighty-six rods; thence north-west forty rods to the first bounds, it being to satisfy the following rights; thirty-five acres taken from William Bucknam's seventy-two acres by prior right; ten acres Gideon Lowel's sixty acres interferes with John Clever's one hundred acres; Joseph Penroy's ten acres taken away by Robert Corbin; fifty-three acres on the right of the heirs of George Felt; provided the same be free from former grants and layings out. Bucknam, Jeremiah

Falmouth, May 24th, 1786.

Benja Winslow, Benja Bailey, Joseph Noyes, Nathan Winslow } Proprietors Committee for Laying out Lands

At a legal meeting of the Proprietors of the common and undivided lands in the township of Falmouth, in the County of Cumberland, held at said Falmouth, October 11th, 1787, the foregoing laying out was allowed, approved off and confirmed by said Proprietors.

Attest: Joseph Noyes, Propr's Clerk.

Received October 11th, 1787, & recorded from the original, by Joseph Noyes, Propr's Clerk.

Moody, Enoch

Laid out to the right of William Weeks, at the request of Enoch Moody half 2
an acre of land in the township of Falmouth, at Ammoncongen Falls, on the Southerly
Side of Presumpscot river, and bounded as follows, viz: begining at a Stake Standing
two rods east from the easterly corner of the new Saw mill there now standing; thence
north forty five degrees west, ten rods; thence South forty five degrees west, eight rods;
thence South forty five degrees east, ten rods, thence north forty five degrees east, eight rods
to the first bounds mentioned; it being so much of Stakes three acre lot which was taken
away by an elder right; provided the same be free from former grants and layings out.

Dated at Falmouth, January 21st, 1771.

Enoch Freeman. Benja Winslow } Proprietors Committee for
Stepn Longfellow, Joseph Noyes } Laying out Lands.

At a legal meeting of the Proprietors of the common and undivided land in the township
of Falmouth in the County of Cumberland, held at said Falmouth, May 5th A. 1774, the forego-
ing laying out was allowed, approved of and confirmed by said Proprietors.

Attest; Stepn Longfellow, Propr's Clerk.

Received and recorded from the original by Joseph Noyes Propr's Clerk

---

Baker, Josiah

Laid out at the request of Josiah Baker on the right of of William, Esqr ten acres of 2
land, bounded, begining at the south westerly corner of 117 acres of land laid out to Ben-
jamin Ingersoll; thence north twenty six degrees west, twenty eight rods; thence South
Sixty four degrees west fifty rods; thence South Seventeen rods and one tenth part of a
rod; thence east twenty one rods, to the first bounds; provided the same be free from
former grants and layings out.

Falmouth, Febuary 16th 1780.

Benja Winslow, Peter Woodbery, joseph Noyce, Nathan Winslow, Benja Bailey } Proprietors Committee for Laying out Lands

Received Decembr 28th 1795 & recorded from the original by A. Pepl Frost Propre. Clerk

---

Frank, John

Laid out at the request of John Frank, twelve acres and one half of land in Fal- 2
mouth, in the County of Cumberland, ten acres and one hundred and forty rod, on the
right of Joshua Woodbery, that was formerly laid out on prior grant; one acre and one
hundred rods on the right of of John Armstrong, that was formerly laid out on prior grants
bounded, begining at the most South east corner of twelve acres of land laid out at the re-
quest of the said John Frank; thence South east, fifty one rods; thence South forty four
degrees west, thirty three rod; thence west, north west, twenty nine rods; thence north
twenty two degrees west, nine rods; thence north, seventy two degrees west, eight rods;
thence north east forty six rods, to the first bounds; provided the same be free from former grants and
layings out.

Dated at Falmouth the 21st of the 5th month, 1786.

Benja Winslow, Nathan Winslow, Joseph Noyce, Benja Bailey, Peter Woodbery } Proprietors Committee for Laying out Lands

Received 5th Jany, 1796. and recorded from the original, by A. Pepl Frost Proprietors Clerk.

Laid out to Benjamin Winslow forty-six acres of land in the township of Falmouth, bounded, begining at the easterly corner of thirty-four acres of land laid to Nicholas Varney by the County road that leads to Gray; thence west forty-seven rods by said Varney land to a stake; thence north one hundred and thirty-nine rods to the road that leads to the Duck Pond; thence South sixty-seven degrees east forty-seven rods to the said County road; thence southerly adjoining the north-west side of said road to the bounds first mentioned; it being to satisfy the following rights: Seven acres on the right of Mathew Scales; thirty-nine acres on the right of of Jacob Royal or James Winslow; provided the same be free from former grants and laying out. Winslow, Benjamin

February 4th 1780.

Joseph Noyce, Peter Woodbury, Benja Bailey } Proprietors Committee for Laying out Lands.

At a legal meeting of the Proprietors of the common and undivided lands in the township of Falmouth in the County of Cumberland held at said Falmouth, February 14th 1780, the foregoing laying out was allowed, approved of and confirmed by said Proprietors.

Attest: Joseph Noyce, Propr Clerk.

Received Jany 8th 1796, & recorded from the original. Attest: A. Pepl Frost Propr Clerk.

Laid out at the request of George Leighton, forty-three acres and one-third of an acre in the township of Falmouth, in the County of Cumberland, bounded as follows, viz: begining at the north-east corner of eighty-five acres laid out at the request of Nicholas Hall; thence, north fifty-three degrees east eighty-four rods; thence South, thirty-seven degrees east eighty-three rods; thence South sixty-three degrees west ninety-eight rods; thence north twenty-five degrees west sixty-nine rods to the first bounds; it being on the following rights: nine acres and one-third on the right of Robert Stanford; twenty-six acres, part of fifty acres voted Joseph Noyce; eight acres on the right of John Jordan; provided the same be free from former grants and layings out. Leighton, George

Dated Falmouth August 2d 1784.

Benja Winslow, Nathan Winslow, Joseph Noyce, Peter Woodbury } Proprietors Committee for Laying out Lands.

At a legal meeting of the Proprietors of the common and undivided lands in the township of Falmouth in the County of Cumberland held at said Falmouth by adjournment, December 8th 1784, the foregoing laying out was allowed approved of and confirmed by said Proprietors.

Attest: Joseph Noyce, Propr Clerk.

Received Jany 9th 1796, & recorded from the original. Attest: A. Pepl Frost, Propr Clerk.

Laid out at the request of George Leighton fifty-two acres of land in Falmouth in the County of Cumberland, twenty-seven acres on the right of William Scales, and twenty-five acres on the right of Samuel Ingersel, bounded, begining at the north-west corner of one hundred and twenty-four acres and two-thirds of one acre laid out at the request of said George Leighton; thence South, one hundred and seventy-eight rods; thence west forty-six rods and four links; thence north one hundred and seventy- Leighton, George

eight rods; thence east forty-six rods and four links, to the first bounds;- provided the same be free from former grants and layings out.

Dated at Falmouth the 10th of the 1st mo. 1784.

Benja. Winslow Peter Woodbery } Proprietors Committee for
Joseph Noyce Benja. Bailey } Laying out Lands

At a legal meeting of the Proprietors of the common and undivided lands in the township of Falmouth, in the County of Cumberland, held in said Falmouth Jany. 11th 1796, the foregoing laying out was allowed, approved of and confirmed by said Proprietors.

Attest: A. Pepl. Frost. Propr. Clerk.

Received the 11th Jany. 1796, & recorded from the original, by A. Pepl. Frost. Propr. Clerk.

Mountfort, Edmund

Laid out at the request of Edmund Mountfort, eight acres and thirty rods of land in Falmouth, in the County of Cumberland, and one the north side of Presumpscutt river on the right of George Munjoy;- bounded, begining at the most north corner of ninety acres of land laid out to Edmond Mountfort; thence south fifty-six degrees west one hundred and four rods; thence north thirty-four degrees west thirteen rods; thence north fifty-six degrees east seventy-two rods; thence south east four rods, thence north east thirty-two rods; thence south thirty-five degrees east fourteen rods to the first bounds; provided the same be free former grants and layings out.

Dated at Falmouth the 11 day of the 4th month, 1786.

Benja. Winslow Nathan Winslow } Proprietors Comitte. for
Joseph Noyce Benja. Bailey } Laying out Lands.

At a legal meeting of the Proprietors of the common and undivided land in the township of Falmouth, in the County of Cumberland held at said Falmouth, Jany. 11th 1796, the foregoing laying out was allowed, approved of and confirmed by said Proprietors

Attest: A. Pepl. Frost. Prop. Clerk.

Received 11th Jany. 1796, & recorded from the original, by A. Pepl. Frost. Propr. Clerk.

Hall, Jedediah

Laid out at the request of Jedediah Hall, twenty-nine acres of land in Falmouth in the County of Cumberland, on the right of George Brimhall,- bounded, begining at the south west corner of one hundred and four acres and two-thirds of an acre laid out at request of said Jedadiah Hall; thence west, thirty-six rods; thence north twelve degrees west one hundred and thirty rod; thence east, twenty-five degrees north ninety eight rods; thence south west eighty-seven rods to the north west corner of said hundred and four acres and two-thirds of an acres; thence south nineteen degrees west one hundred and fourteen rods, to the first bounds; provided it be free from former grants and laying out.

Falmouth 2d of the 8th month, 1784.

Benja. Winslow Peter Woodbery } Proprietors Committee for
Joseph Noyce Nathan Winslow } Laying out Lands.

At a legal meeting of the Proprietors of the common and undivided lands in the township

of Falmouth, in the County of Cumberland, held in said Falmouth, 11th. Jany 1796, the foregoing laying out was allowed, approved of and confirmed by said Proprietors

Attest: A. Pepl. Frost. Propr. Clerk

Received 11th Jany. 1796. & recorded from the original. Attest: A. Pepl. Frost, Propr. Clerk

---

Prost. Andrew P.

Laid out at the request of Andrew Pepperell Frost, five acres of land in the township of Falmouth, in the County of Cumberland, and on the right of Jeremiah Riggs, it was formerly laid out, and taken away by former grants and now removed, - bounded, begining at the south east corner of sixty acres laid out at the request of said A. Pepl. Frost, on the right of said Riggs; thence South eleven degrees east eleven rods, thence South west and be west seventeen rods; thence north - west and be north, thirteen rods; thence South west and by west forty two rods; thence north, eleven degrees west twenty two rods, to said sixty acres; thence north seventy - nine degrees east sixty rods, to the first bounds; - provided it be free from former grants and laying out.

Peter Woodbury, Benja. Bailey, Nathan Winslow } Proprietors Committee for Laying out Lands.

Dated at Falmouth Jany. 7th. 1796.

At a legal meeting of the Proprietors of the common and undivided land of the township of Falmouth in the County of Cumberland held in said Falmouth, 11th. Jany. 1796. the foregoing laying out was allow'd, approved and confirmed by said Proprietors

Attest. A. Pepl. Frost. Propr. Clerk.

Received 11th Jany. 1796. & recorded from the original. Attest: A. Pepl. Frost Propr. Clerk

---

Frost. Abner

Laid out at the request of Abner Frost, twenty - one acres of land in the township of Falmouth in the County of Cumberland of Cumberland, bounded, begining at the north east corner of eighty - five acres of land laid out to Nicholas Hall; thence north seventy one degrees, west twenty - eight rods; thence north four degrees, west seventy - six rods to a stake; thence east, sixty rods; thence south thirty - two rods; thence south fifty - three degrees, west 50 rods, thence south twenty - five degrees, east twenty fives rods, to the first bounds, - six acres on the right of George Brimhall, and fifteen acres in leiue of so much taken away by former claims from Roberts Stanfords seventy acres lott, - provided the same be free from former grants and layings out.

Dated June 7th, 1784, at Falmouth.

Benja. Winslow, Nathan Winslow } Proprietors Committee for
Joseph Joyce, Benja. Bailey } Laying out Lands

Att a legal meeting of the Proprietors of the common and undivided land of the township of Falmouth, in the County of Cumberland, held at said Falmouth, Jany 11th, 1796, the foregoing laying out was allowed and confirmed by said Proprietors

Attest: A. Pepl. Frost, Propr. Clerk

Received 11th Jany. 1796, and recorded from the original,

Attest, A. Pepl. Frost, Propr. Clerk.

Hall, Haleid

Laid out at the request of Haleid Hall forty four acres of land in the township of Falmouth, in the County of Cumberland, on the right of John Thacher, bounded as follows, viz; beginning at the northerly corner of eighty nine acres sold by the Proprietors Committee to Benjamin Winslow, adjoining the road that lead to Nue Boston, thence east eighty rods to a stake; thence north seventy one rods and half; thence west one hundred and fourteen rods to said road; thence southerly adjoining said road to the first bounds, provided the same be free from former grants and laying out.

Dated at Falmouth, January 11th, 1795.

Benja. Winslow, Peter Woodbury, Joseph Noyce, Nathan Winslow, Benja. Bailey } Proprietors Committee for Laying out Lands.

At a legal meeting of the Proprietors of the common and undivided lands of the township of Falmouth, in the County of Cumberland, held in said Falmouth, Jany. 11th, 1796, the foregoing laying out was allow and confirmed by said Proprietors

Attest. A. Pepl. Frost. Propts Clerk.

Received 11 Jany, 1796. Recorded from the original, March 11th, 1796.

Attest, A. Pepl. Frost. Propts Clerk

Society of Quakers

Laid out to the Society of the People called Quakers of the town of Falmouth, in the County of Cumberland, thirty acres of land in said Falmouth, it being thirty acres that was given them by the Proprietors of said Falmouth for the use of a school, bounded and begening at the north corner of one hundred and four acres laid out on the right of Henry Thrasher; thence north twenty two degrees and one half, east eighty nine rod, adjoining Windham line; thence South seven degrees and one half, east eighty six rods; thence South twenty two degrees and one half, west forty rod; thence north sixty seven degrees and one half west fifty six rods; thence south twenty two degrees and one half west forty nine rods; thence north sixty seven degrees and one half, west thirty rod to the first bounds; provided it be free from former grants and laying out.

Falmouth the 3d of the 5th month, 1784.

Benja. Winslow, Nathan Winslow, Joseph Noyce, Peter Woodbury } Proprietors Committee for Laying out Lands.

At a legal meeting of the Proprietors of the common and undivided land of the township of Falmouth in the County of Cumberland, held at said Falmouth, Jany. 11th 1796, the foregoing laying out was allowed, approved and confirmed by said Proprietors.

Attest, A. Pepl. Frost. Propts. Clerk

Received and recorded from the original, March 11th, 1796. Attest. A. Pepl. Frost Propts. Clerk.

Woodbury, Peter

Laid out at the request of Peter Woodbury, fifty acres of land in the township of Falmouth, in the County of Cumberland on the right of Michael Webber and twelve acres, at the request of Samuel Robeson, on the right of George Berough, all con-

taining in the bounds hereafter mentioned,- begining at the most north corner of one hundred and twenty two acres laid out to Joseph Bailey, in the Side of Presumpscott river, thence north, thirty-seven degrees east fifty three rods to a Stake, thence north, twenty-seven degrees west, Sixty-two rods to Stake, thence north Sixty six degrees east fifty four rods to a Stake; thence South twenty-one and one-half a degrees east ninety nine rods, to a stake; thence east thirty four rods to a Stake; thence south forty-five degrees west one hundred and thirty two rods to Said Joseph Bailey one hundred and twenty two acres: thence north twenty eight degrees west seventy-seven rods, to the first bounds mentioned; there being Something more than Sixty two acres contained within the above bounds, on the account of a road that runs thro' Said land;- provided the Same be free from former grants

Dated at Falmouth, April 16th, 1776.

Enoch Freeman, Benja Winslow, Joseph Noyce } Proprietors Committee for Laying out Lands.

At a legal meeting of the Proprietors of the common and undivided land of the township of Falmouth in the County of Cumberland, held at said Falmouth, Jany. 11th, 1796, the foregoing laying out was allowed, approved and confirmed by said Proprietors.

Attest: A. Pepl. Frost Propr. Clerk.

Received March 11th, 1796 & recorded from the original; Attest: A. Pepl. Frost Propr. Clerk.

Laid out at the request of Daniel Lunt thirty four acres and three-quarters of land, in Falmouth, in the County of Cumberland; six acres and one half in the right of John Powel one acre and three quarters in the right Richard Seacomb; eight acres and one half in the right of Lewis Tucker; one acre and one half in the right of Cornelius Hall and Sixteen acres and one half in the right of George Bramhall, bounded as followeth, begining South Sixty-four degrees west Sixty rods and one-half, from the most north east corner of one hundred and four acres laid out to John Owen; thence north twenty-nine degrees west eighty-four rods; thence north east Sixty eight rods; thence South twenty-Six degrees east ninety four rod, thence South Sixty-four degrees west fifty-nine rods and Seventeen links, to the first bounds;- provided the same be free from former grants and layings out

Lunt, Daniel

Dated at Falmouth, the fifth day of the ninth month, 1785.

Benja Winslow, Peter Hardbey, Joseph Noyce, Nathan Winslow, Benja Bailey } Proprietors Committee for Laying Land

Received 11th. Jany. 1796, and at a legal meeting of the Proprietors of the common and undivided land in the township of Falmouth, in the County of Cumberland, held at said Falmouth, 11th day of Jany. 1796, the foregoing laying out was allowed and approved, and confirmed by Said Proprietors

Attest: A. Pepl. Frost, Propr. Clerk

Gowen James .

Laid out at the request of James Gowen, twenty nine acres and one hundred and forty five rods of land, in Falmouth in the County of Cumberland, nine acres in the right of Isaac Hoe and William Rogers, and twenty acres and one hundred and forty five rods on the right of Michael Webber, said Webber and said Hoe and Rogers grants was heretofore laid out and proved to be an old claim, and now removed, bounded, beginning at the north west corner of sixty acres of land laid out to the third Parish, for the use of the Congregational Ministry in said Falmouth, thence south ten degrees west one hundred and twenty two rods; thence north eighty degrees west eleven rods, thence north seventy eight rod; thence south seventy degrees east six rods to the most south east corner of nineteen acres said James purchased of Jot Winslow; thence north twenty degrees east fifty four rod and one third; thence north thirty degrees east sixty three rod; thence south sixty three degrees east, twenty eight rod and three quarters of a rod; thence south twenty two west fifty six rod to the said Parish lot; thence north eighty degrees west thirty nine rods to the first bounds, provided the same be free from former grants.

Dated at Falmouth the sixth of the second month, 1797.

Nathan Winslow, A. Pepl. Frost, Benja Bailey } Proprietors Committee for Laying out Lands.

At a legal meeting of the Proprietors of the common and undivided land in the town of Falmouth held by adjournment at the house of A. Pepl. Frost in said Falmouth on 13th day of March 1797, the above laying out was allowed, approved of and confirmed by sd Proprietors Attest A. Pepl. Frost, Propr Clerk

Received and recorded this day from the original March 13th 1797

Attest A. Pepl. Frost. Propr Clerk

Lords Nathan .

Laid out at the request of Nathan Lord, sixteen acres and one hundred and forty rod of land, in the town of Falmouth, in the County of Cumberland, eighty acres and one half, in the right of Samuel Cobb, that was heretofore laid out on an old claim and and eight acres and sixty rod, in the right of Anthony Brackett Jr. that was heretofore laid out on an elder grant, bounded beginning at the north east corner of twenty six acres sold by the Proprietors Committee to Nathan Merrill; thence north thirty six rod to nineteen acres sold by the Proprietors Committee to Jot Winslow; thence north seventy degrees west fifty rod, adjoining said nineteen acres; thence north twenty degrees east thirty two rod; thence south eighty degrees east forty rods, to the road; thence southerly, adjoining the road to the first bounds, - provided the same be free from former grants and laying out.

Dated at Falmouth, February 16th 1797. Nathan Winslow, A. Pepl. Frost, Benja Bailey } Proprietors Committee for Laying out Lands

Falmouth, 13th March, 1797. At a legal meeting of the Proprietors of the com-

mon and undivided land in said town, held in sd town, at the house of A. Pepl. Frost, the within laying out was allow, approved, and confirmed by said Proprietors

Attest. A. Pepl. Frost. Propr. Clerk.

Falmd. 13th March, received and recorded from the original

Attest: A. Pepl. Frost. Propr. Clerk.

Laid out at the request of Nathan Lord, two acres and one hundred rod of land in Falmouth in the County of Cumberland, - one acre in the right, Edmond Stountfort, that was heretofore laid out near Amoncongin, and proved to be on an old claim; one acre and one hundred rod in the right of William Graves, that was heretofore laid out in prior grant; - bounded, begining at the south-easterly corner of one hundred and five acres of land laid out at the request of Enoch Freeman, adjoining the Duck Pond; thence north eighty degrees east fourteen rods to nineteen acres sold by the Proprietors Committee to Job Winslow; thence from the two aforesaid bounds to run north easterly, adjoining said Freeman's one hundred and five acres, and adjoining on said nineteen acres, till two acres and one hundred rod is completed. Lord Nathan.

Dated at Falmouth, the 3d. month, 13 day, 1797.

Nathan Winslow } Proprietors Committee
Benja. Bailey } for
A. Pepl. Frost } Laying out Land.

Falmouth, 13th. March, 1797. At a legal meeting of the Proprietors of the common and undivided land in said town, held in sd town, at the house of A. Pepl. Frost the within laying out was allow, approved and confirmed by said Proprietors.

Attest; A. Pepl. Frost. Propr. Clerk.

March 13th. 1797, Falmd., received and recorded from the original.

Attest: A. Pepl. Frost. Propr. Clerk.

Laid out to Benjamin Bailey, twenty-one acres of land, in the township of Falmouth, - bounded, begining at the westerly corner of one hundred acres of land laid out to John Tyng, at Saccarappa; thence south sixty-seven degrees and thirty minutes east one hundred and twenty-six rods and half; thence south, south west, twenty-six rods and a half; thence north sixty-seven degrees and thirty minutes, west one hundred and twenty-six rods and half; thence north, north-east, twenty-six road and an half to the first bounds mentioned; - it being in lieu of so much of thirty acres laid out to John Bailey, and taken away by former grants; - provided the same be free from former grants and layings out. Bailey Benjamin

Dated at Falmouth, February 4th. 1780. Benja. Winslow } Proprietors Committee
Joseph Noyce } for
Peter Woodbury } Laying out Lands.

Falmouth, 13th. March, 1797. - At a legal meeting of the Proprietors of Falmouth

held at the house of A. Pepl. Frost of sd Falmouth on sd day, the above laying out was approved and confirmed by said Proprietors. Attest. A. Pepl. Frost. Propr. Clerk.

1797 March 13th received & recorded from the original.

Attest. A. Pepl. Frost. Propr. Clerk.

Winslow, James

Laid out at the request of James Winslow, one acres and one-half of land in the right of George Borough, in Falmouth, in the County of Cumberland, bounded, begining at the south west corner of thirty acres laid out at the request of the said James Winslow, on the right of James Armstrong; thence north thirteen degrees west, sixteen rod adjoining said thirty acres; thence south, seventy-seven degrees west, fifteen rod; thence south thirteen degrees east sixteen rods; thence north seventy-seven degrees east fifteen rods, to the first bounds; provided the same be free from former grants & layings out.

Falmouth the 24th of the fifth month, 1786.

Benja. Winslow. Benja. Bailey
Joseph Noyce. Nathan Winslow
Peter Woodbury
} Proprietors Committee for Laying out Land

Falmouth, March 13th, 1797. At a legal meeting of the Proprietors of Falmouth, held at the house of A. Pepl. Frost, in sd Falmouth, the above laying, was approved and confirmed by said Proprietors. Attest. A. Pepl. Frost. Propr. Clerk.

Falmr. 13th March 1797, this was received and recorded from the original.

Attest. A. Pepl. Frost. Propr. Clerk.

McLallen, John.

Laid out at the request of John McLallen, eight acres of land in Falmouth, in the County of Cumberland, four acres on the right of Ephraim Foster, that was heretofore laid out, and proved to be on an old claim, and now removed, and four acres on the right of John Clark, that was heretofore laid out, and proved to be on former grants; and now removed, bounded; begining south eighty degrees east thirty nine rod from the north-west corner of sixty acres of land laid out to the Congregational Minister, in the third Parish in said Falmouth; thence north twenty two degrees east fifty six rod; thence south sixty-three degrees east twenty-four rod, thence south twenty two degrees west, fifty three rod; thence north eighty degrees west, twenty-four rods, to the first bounds; provided the same be free from former grants and laying out.

Dated at Falmouth February 6th, 1797. Nathan Winslow
Benja. Bailey
A. Pepl. Frost
} Proprietors Committee for Laying Land & signing Grants

At a legal meeting of the Proprietors of the common and undivided land in Falmouth held in said Falmouth, 13th March, 1797, the above laying, was allow, and approved by said Proprietors. Attest. A. Pepl. Frost. Propr. Clerk.

Recorded from the original, April 10th, 1797. Attest. A. Pepl. Frost. Propr. Clerk.

Laid out at the request of John Quinby, three acres of land in the township of Falmouth, in the County of Cumberland, on the right Edward Shove, which is bounded as follows, viz: begining at a white pine tree standing south east about four rods from the lower part of Ammencongin Falls; thence north west, ten rods, to the side line of one hundred acres laid out to Charles Frost and Phineas Jones; thence south west adjoining that lot, seventy rods; thence south east, ten rods; thence north east, seventy rods, to the first bounds, and contains three acres, exclusive of half an acre laid out to Enoch Moody, within the above said bounds; provided the same be free from former grants and laying out. Quinby John

Falmouth Sept. 14th, 1795. Benja. Winslow, Joseph Noyce, Benja. Bailey } Proprietors Committee for Laying out Lands.

At a legal meeting of the Proprietors of the common and undivided land in the township of Falmouth, in the County of Cumberland, held in said Falmouth, the 13th of March, 1797, the foregoing laying out was allowed, approved and confirmed by said Proprietors. Attest: A. Pepl. Frost Propr. Clerk.

July 7th, 1797 received & recorded from the original. Attest: A. Pepl. Frost Propr. Clerk.

Laid out at the request of John McLellan, one hundred acres of land in the township of Falmouth, in the County of Cumberland and on the north side of Presumpscott River bounded, begining at the north east corner of seventy eight acres of land laid out at the request of Silas Hall; thence west thirteen rod and one half rod; thence north twenty three degrees east sixty four rod; thence east ninety and one half rod; thence south, one hundred and sixty rod; thence west one hundred and two rod; thence north one hundred rod, to the first bounds; provided the same be free from former grants and laying out; it being on the right of Joseph Bean. McLellan John

Dated at Falmouth 7th Jany. 1796. Peter Woodbury, Benja. Bailey, Nathan Winslow } Proprietors Committee for Laying out Land.

At a legal meeting of the Proprietors of the township of Falmo. held in said Falmouth, April 10th, 1797, the foregoing laying out was accepted, allowed and confirmed by sd. Propr. Attest: A. Pepl. Frost Propr. Clerk.

Received Sept. 28th, 1797, & recorded from the original. Attest: A. Pepl. Frost Propr. Clerk.

Laid out at the request of Daniel Twombly, thirty four acres of land, in the town of Falmouth, in the County of Cumberland, twenty acres on the right of Ebeneyer Woodward, and fourteen acres on the right of James Webster, bounded, begining at the north corner of one hundred and two acres laid out to Stephen Longfellow, on his own right; thence north ten degrees west one hundred and thirty one rod and twenty links; thence north eighty degrees east, fifty two rods; thence south one degree Twombly Daniel

east one hundred and thirty two rod; thence south eighty degrees west, thirty-two rod to the first bounds; there being thirty four acres, exclusive of the road that is laid out across said thirty four acres, provided it be free from former grants and laying out. Falmouth, May 7th, 1784.

Benja. Winslow, Nathan Winslow } Proprietors Committee for
Joseph Noyce Peter Woodbery } Laying out Land.

At a legal meeting of the Proprietors of the common and undivided land of the town of Falmouth, held in said Falmouth on March 13th, 1797, the foregoing was appr. allowed and confirmed by sd. Proprietors. Attest. A. Pepl. Frost Propr. Clerk.

Recevd. & recorded Novr. 18th, 1797. Attest: A. Pepl. Frost Propr. Clerk.

Winslow, Saml. & al.

Laid out at the request of Samuel Winslow, William Winslow and Oliver Winslow, twelve acres and one half of land in Falmouth, in the County of Cumberland, and on the right, Michael Webber, which was heretofore laid out on Cooper claim, so called, between Amoncongin Falls and Windham line, and now removed, bounded, begining at the north west corner of forty-four acres laid out at the request of Hatevel Hall adjoining the road that leads to Gray; thence north adjoining said road, forty rods; thence east fifty rod; thence south forty rod; thence west fifty rod, to the first bounds, provided the same be free from former grants and laying out.

Dated at Falmouth, Decembr. 5th, 1796. Nathan Winslow } Proprietors Committee
Benja. Bailey } for Laying out
A. Pepl. Frost } Lands & signing Grants

At a legal meeting of the Proprietors of the common land in the in the town of Falmouth, held in said Falmouth, on the 13th day of March, 1797, the foregoing laying out was approved, allow'd and confirmed by said Proprietors.

Attest: A. Pepl. Frost, Propr. Clerk.

Recorded Jany. 8th, 1798. Attest A. Pepl. Frost Propr. Clerk.

Roberson, Samuel

Laid out at the request of Samuel Roberson, five acres of land in the township of Falmouth, on the right of George Burough, bounded begining at the westerly corner of sixty acres laid out to the right of Adam Mariner; thence south-east thirteen and half rods, thence south-west sixty-two rods; thence north twenty-eight degrees west fourteen rods; thence north-east fifty nine rods to the first bounds; provided the same be free from former grant and laying out. Benja. Winslow,

Dated Falmouth, Feby. 12th, 1780. Nathan Winslow. Joseph Noyce } Proprietors Committee for laying out Lands
Benja. Bailey. Peter Woodbery

At a legal meeting of the Proprietors of the common land in Falmouth, held in said Falmouth, on March 13th, 1797, the foregoing laying out was alow'd and confirm'd by said Proprietors Attest: A. Pepl. Frost, Propr. Clerk.

Jany. 22d, 1797, received & recorded, book 3d. page 68 & 69. Attest, A. Pepl. Frost, Propr. Clerk

Laid out to Nathan Winslow, two acres and fifty-three rod of land, in Falmouth, in the County of Cumberland, and on the north side of Presumpscot river, one acre on the right of Moses Gould, it being in lieu of his half acre that was laid out on the Neck; and one acre and fifty-three rod, on the right of George Borough, that was heretofore laid out on prior grants, - bounded, begining fifty-four rod South Seven degrees east from the north-west corner of one hundred acres laid out on the right of John Oliver, and on the line of sixty acres laid out on the right of Gideon Lowel, thence north-west, adjoining said Lowel sixty acres, twenty-four rod to Isaac Sawyer; thence adjoining Sawyer fifty-three acres, thirty-two rod, to said Oliver one hundred acres; thence South Seven degrees east, thirty-nine rod, to the first bounds: provided the same be free from former grants and laying out. Winslow, Nathan

Falmouth 27th May 1786

At a legal meeting of the Proprietors of the common land in Falmouth held in said Falmouth, on March 13th, 1797, the foregoing laying out was allowed and confirmed by said Proprietors. Attest: A. Pepl. Frost. Propr. Clerk.

Received and recorded in Prop. book 3rd page 69 and 70

Attest, A. Pepl. Frost. Propr. Clerk.

Laid out to Nathan Winslow, twenty one acres of land in Falmouth, in the County of Cumberland, - twelve acres on the right of Simon Lovett, and nine acres on the right of Edmond Mountfort, that was laid out near Amoncongin, and proved to be on an old claim, bounded, begining at the South-west corner of one hundred acres laid out to Daniel Ingersol, adjoining Gorham line; thence adjoining Ingersols one hundred acres east South-east, fifty-five rod and one-half rod; thence South South-west, thirty rod to sixty acres laid out to John Irish; thence north west, six rods, to the west corner of said sixty acres; thence South-west, one hundred and ten rod to Gorham line; thence north, north-east, adjoining Gorham one hundred and twenty-eight rod, to the first bounds; - provided the same be free from former grants. Dated at Falmouth, 10th May, 1790. Winslow, Nathan

Benja. Winslow. Peter Woodbery } Proprietors Committee for
Joseph Noyce. Benja. Bailey } Laying out Lands.

At a legal meeting of the Proprietors of the common land in Falmouth held in said Falmouth, on March 13th, 1797, the foregoing laying out was allowed and confirmed by said Proprietors. Attest; A. Pepl. Frost. Propr. Clerk.

Recorded 22 Jany 1798. Attest: A. Pepl. Frost. Propr. Clerk.

Laid out to Nathan Winslow, forty acres of land in the town Falmouth, in the County of Cumberland, on the north side of Presumpsuth river, - bounded begining Winslow, Nathan

at the most easterly corner of thirty-one acres and one quarter acre of land sold by the Proprietors Committee to Job Winslow, and on the most westerly side line of one hundred and sixty-nine acres of land sold by the Proprietors Committee to Benja. Winslow; thence south twenty-seven degrees west, adjoining on said thirty-one acres and 1/4 sixty six rod more or less, till it comes to the most north corner of land sold by the Proprietors Committee to Joseph Noyce, Esqr.; thence from the two aforesaid bounds south twenty-eight degrees east, adjoining on said land sold to said Winslow and Noyce till forty acres is compleated by a line running north sixty-two degrees east, across the most southerly end of the said forty acres; three acres on the right of Thomas Standford, that was heretofore laid out on former grants; seven acres, on the right of Michael Webber that was heretofore laid out on an old claim, and thirty acres on the right of William Graves, that was heretofore laid out on a former grant;- provided the same be free from former grants or layings out.

Dated at Falmouth, 8 day April, 1797.

Benja. Bailey
A. Pepl. Frost
Nathan Winslow
} Proprietors Committee for Laying out Lands.

At a legal meeting of the Proprietors of the Common land in Falmd. held in said Falmouth, on 10 day April, 1797, the foregoing laying out was allowd and confirmed by said Proprietors.

Attest: A. Pepl. Frost, Propr. Clerk

Recorded 23rd Jany 1798.

Attest: A. Pepl. Frost, Propr. Clerk.

Winslow, Nathan

Laid out to Nathan Winslow, forty-one acres of land in Falmouth, in the County of Cumberland, and on the north side of Presumpscott river;- bounded, begining at the north corner of twelve acres laid out at the request of Benjamin Bailey; thence south east, six rod; thence north forty-one degrees east fifty rod; thence north twenty-five degrees west, thirty six rod; thence north sixty-eight degrees east fifty rod; thence north twenty-five degrees west thirty rod; thence south eighty six degrees west twenty-six rod; thence south fifty-one and one-half degrees west, eighty seven rod, to fifty acres laid out at the request of John Blake, thence south eleven degrees east, sixty-eight rod; thence north sixty-three degrees east twenty-nine rod, to the first bounds;- provided the same be free from former grants and laying out;- twenty-four acres of said land being on the right of Thomas Woodbury, which was laid out on Wallis old claim, and now removed;- sixteen acres on the right of James Mariner, and one acre on the right of Simon Levit.

Dated at Falmouth the 11th day of April 1786.

Benja. Winslow
Joseph Noyce
Benja. Bailey
} Proprietors Committee for Laying out Lands.

At a legal meeting of the Proprietors of the common land in Falmouth, held in said Falmd. on 10th day of April, 1797, the foregoing laying out was allowed and confirmed by said Proprietors.

Attest: A. Pepl. Frost, Propr. Clerk

Recorded 23d Jany. 1797

Attest: A. Pepl. Frost, Propr. Clerk.

Laid out at the request of Benja Frye twenty eight acres of land in Falmouth in the County of Cumberland it being in the right of Joseph Cobb and Ebnzer Cobb that was heretofore laid out and proved to lay on old claim, bounded, begining at the south east corner of fifty acres Peter Steuart bought of the Proprietors Committee, and it being the homested where the said Peter Steuard now dwels; thence east fifty rod and one half rod; thence north eighty rods, thence west, sixty rods and one half; thence South Seven degrees east eighty one rod, to the first bounds; provided the same be free from former grants and laying out. Dated at Falmouth 12th March 1798. Frye, Benjamin

Nathan Winslow, A. Pepl Frost, Benja Bailey } Proprietors Committee for Laying out Lands and Signing Grants

At a legal meeting of the Proprietors of the township of Falmouth in County of Cumberland, held in said Falmo, March 26th, 1798 the foregoing laying out was allow and confirm by said Proprietors. Attest: A. Pepl Frost Propr Clerk

Recived and recorded March 26th, 1798. Attest: A. Pepl Frost Propr Clerk.

Laid out at the request of James Hicks, forty seven acres land and 140 rod in Falmouth, in the County of Cumberland, ten acres and one hundred and forty rod in the right of Joshua Woodbery, it being a part of his thirty acres taken away by an old claim; ten acres part of fifty acres, granted to Benjamin Winslow ten acres on the right of James Armstrong, that was heretofore laid out, and proved to be an old claim and seventeen acres acres, it being a part of sixty acres laid out to Benja Ingersoll on the right of his father Joseph Ingersoll that was laid out in a former grant grant; bounded, begining at the east corner of forty three acres laid out at the request of George Leighton; thence north, thirty seven degrees, west seventy rod; thence north fifty three degrees, east thirty eight rod; thence South thirty seven dregree, east eighty four rods; thence South twenty four degrees east eighteen rod; thence South west one hundred and twenty six rod, to the road; thence northerly, adjoining the road sixty three rod, to said forty three acres; thence north sixty three degrees, east seventy rod to the first bounds; provided the same be free from former grants and laying out. Dated at Falmouth, July 7th, 1797. Hicks, James

Nathan Winslow, Andrew P. Frost, Benja Bailey } Proprietors Committee for Laying out Lands and Signing Grants.

At a legal meeting of the Proprietors of the town of Falmouth, held in said Falmouth, April 10th 1797, the foregoing laying out was allowed and confirmed by said Proprietors.

Attest: A. Pepl Frost, Propr Clerk.

Received & recorded, Feby 1st, 1799 from the original. Attest, A. Pepl Frost, Propr Clerk

---

Laid out at the request of William Porteifield, Jr. twelve acres of land, in the township of Falmouth, in the County of Cumberland, in the right of George Porteifield, William, Jr.

Brimhall, bounded as follows; begining at the easterly corner of Seventy-three acres laid out to Solomon Pike; thence north-east twenty-five rod; thence ~~north east twenty five rods~~; thence north Sixty-four degrees and thirty minutes west eighty-two rods; thence South-west twenty-five rod; thence South Sixty-four degrees and thirty minuets, east eighty-two rods, to the first bounds mentioned; provided the same be free from former grants and laying out.

Falmouth, May 27th, 1786. Benja Winslow, Peter Hardbury, Joseph Noyce, Nathan Winslow, Benja Bailey } Proprietors Committee for Laying out Lands.

At a legal meeting of the Proprietors of the common and undivided lands in the township of Falmouth, in the County of Cumberland, held at said Falmouth, October 11th, 1787, the foregoing laying out was allowed, approved of and confirmed by said Proprietors. Attest: Joseph Noyce, Propr. Clerk.

Received & recorded April 3rd, 1799. Attest; A. Pepl. Frost, Propr. Clerk.

Hall, Andrew

Laid out at the request of Andrew Hall, one hundred acres of land in the township of Falmouth, in the County of Cumberland, and bounded as followeth; begining north thirty-four degrees, west one hundred and thirty rod from the most west corner of ninety acres laid out to Edmund Munsfort; thence north seventy-three degrees, east ten rod; thence north Sixteen degrees east thirty-nine rod; thence north seventy-four degrees, west twenty rods; thence north-west one hundred and Seventeen rod; thence South-west one hundred and eight rods; thence South east one hundred and twenty-six rod; thence north Seventy-two degrees and 30 minuets, east eighty rod; thence north thirteen degrees, west twelve rod, to the first bounds; - provided the same be free from former grant and laying out; - ten acres on the right of William Libby; twenty one acres on the right James Irish; - Seventy acre taken away by Gorham line; - fifty acres laid out to Phineas Jones and removed by Brigd. Samuel Waldo; thirteen acres laid out to Ebeneza Gustin at New Casco, on an old claim; and Six acres laid out to Jonas Jones at the same place, on an old claim.

Falmouth 6th July 1784. Benja Winslow, Nathan Winslow, ... } Proprietors Committee for Laying out Lands

At a legal meeting of the Proprietors of the common and undivided land in the township of Falmouth, in the County of Cumberland, held at said Falmouth, April 10th 1799, the foregoing laying out was allowed, approved of and confirmed by said Proprietors. Attest; Andw P. Frost Propr Clerk.

Received and recorded 3 April 1799. Attest: A. Pepl. Frost, Propr. Clerk.

Laid out to Robert Simons, three acres and half, of the commonland

in Falmouth in the County of Cumberland, begining at the Southerly corner of eight hundred acres laid out to Brig^a Samuel Waldo, late of said Falmouth; thence South-east two rod and three quarter of a rod to a stake; thence from the two aforesaid bounds, north east, two hundred rods, on the right of James Mills;- provided it be free from former grants and laying out. Slemons, Robert

Dated Sept. 4th 1797, at Falmouth. Nathan Winslow, Benj^a Bailey, A. Pep^l Frost. } Proprietors Committee for Laying out Lands and Signing Grants

Att a legal meeting of the Proprietors of the common land in Falmouth held in said Falmouth, the 4th Sept. 1797, the above laying out was allow'd and approved and confirmed by said Proprietors. Attest: And^w P. Frost, Propr^s Clerk.

Recorded Sept. 6th 1799. Attest: And^w P. Frost, Propr^s Clerk.

Laid out at the request of Robert Slemons, twelve acres of the common land in Falmouth and Cape Elizabeth in the County of Cumberland,- begining at the most Southerly corner of eight hundred acres of land laid out to the late Brig^a Samuel Waldo; thence north-west adjoining the eight hundred to easterly corner of Martin Joses one hundred and four acres; thence South-west eighteen rod; thence South-east eight rod; thence South-west one hundred and forty-two rods; thence South-east twelve rods, more or less to Thomas Westbrook Esqr. one hundred and four acres laid out to said Westbrook on his own right; thence north-east one hundred and sixty rod, adjoining said Westbrook land, now in possions of Samuel Skilling, Jr. and other; thence to the first bounds;- it being on the right of James Mills;- provided it be free from former grants and laying out. Slemons, Robert

Dated at Falmouth 4th day Jany. 1798. And^w P. Frost, Benj^a Bailey, Nathan Winslow } Proprietors Committee for Laying out Lands and Signing Grants

Att a legal meeting of the Proprietors of the common land in Falmouth, on the 26th day of March 1798, the above laying out was allow'd and approv'd and confirm'd by said Proprietors. Attest: And^w P. Frost, Propr^s Clerk.

Recorded 6th Sept. 1799. Attest: A. Pep^l Frost, Propr^s Clerk.

Laid out at the request of John Jordan and Edward Small one acre of flatts, in Falmouth, in the County of Cumberland,- bounded, begining at the westerly corner of two acres of flatts laid out, this day, at the request of Peter Woodbery and Nathan Winslow; thence running, adjoining the bank at high-water mark, up the river so as to make the lot eight rods in width, to a stake, and from the first and last bounds to extend South thirty-nine degrees east, adjoining said Peter and Nathan lot, to the channell of the river;- being part of the thirty acre lot belonging to John Jordan right Jordan, John & al.

not yet laid out by any laying out that can be found; provided the same be free from former grants and layings out.

Dated at Falmouth, January 30th, 1775.

Enoch Freeman, Theo. Bradbury, Stepn. Longfellow, Benja. Winslow, Joseph Noyce } Proprietors Committee for Laying out Lands

At a legal meeting of the Proprietors of the town of Falmouth, held at said Falmouth, April 10th, 1797, the above grant was confirm'd and allowed by said Proprietors. Attest: Andw. P. Frost, Propr. Clerk.

Recorded June 14th, 1800. Attest: Andw. P. Frost, Propr. Clerk.

Noyce, Joseph, heirs of

Laid out at the request of the heirs of Joseph Noyce, Esqr. deceas'd, fifty-three acres, and one hundred and four rods of land in Portland, in the County of Cumberland, bellonging to the Proprietors of the common and undivided lands in the township of Falmouth, and bounded as follows: begining at a large rock by the County road which stands in the north-west corner of sixty acres of land William Vaughan bought of Thomas Brackett; thence South two degrees east, eighty rods; thence South-west, and by west, seventy-six rod; thence north forty-one degrees thirty mined west, seventy-five rods; thence north-east and by east, eighty six rods; thence north-westerly in a parrallel line with Fore river, to the County road aforesaid; thence thence easterly by said road, to the first bounds; it being part of one hundred acres of land granted by the Proprietors to Moses Person, Esqr.; provided the same be free from former grants and laying out.

Dated at Falmouth, 15th April, 1800.

Nathan Winslow, Benjamin Bailey, A. Pepl. Frost } Proprietors Committee for Laying out Land and Signing Grants

At a legal meeting of the Proprietors of the ... of Falmouth, in the County of Cumberland held in said town on 2d. of June, 1800, the above was allow and excepted and confirm'd by said Proprietors. Attest: Andw. Pepl. Frost, Propr. Clerk.

Recorded June 24th, 1800. Attest: Andw. Pepl. Frost, Propr. Clerk.

Gowen, James

Laid out to James Gowen, nineteen acres of land in Falmouth, in the County of Cumberland, and on the north side of Presumpcutt river, bounded, begining at the north-west corner of thirty-four acres laid out at the request of Daniel Twombey; thence north ten degrees, west sixty-five rod to land laid out on the right of Enoch Freeman; thence north eighty degrees east, adjoining on said Freeman land, forty-two rods, more or less, to the road; thence southerly, adjoining the road, till it comes to said Twombey thirty-four acres; thence South-eighty degrees west to the first bounds; it being on the right of Daniel Jackson, that was laid out on George Mountjoy's old farm,

and so much of thirty five acres the Propis Committee has agreed to move on said Jackson right:- provided the same be free from former grants.

Dated at Falmouth, February the 2 Second, 1799.

Nathan Winslow, Benja Bailey } Proprietors Committee for Laying out Lands

At a legal meeting of the Propis of the common land in Falmouth, held in said town in 2d June 1801, the above grant was allow, excepted and confirmed by said Propis. Attest: Andw P. Frost Propis Clerk.

Received and recorded, 7 July, 1801. Attest: A. Pepl Frost, Propis Clerk

---

Elder, William

Laid out at the request of William Elder, fifteen acres of land in the township of Falmouth, in the County of Cumberland in lieu of so much taken from Reynal McDaniels thirty acre lot, by a former grant, and bounded as followeth viz:- begining at a Stake standing South Sixty Seven and half degrees east five rod from the easterly corner of one hundred and four acres laid out to the right of Henry Thrasher; thence north twenty-two and one-half degrees east eighty nine rod; thence north Sixty-Seven and one-half degrees west, nineteen rod; thence South, South-west forty rod; thence west north-west fifteen rod; thence South, South west forty-nine rod; thence east South-east thirty four rod, to the first bounds; - provided the same be free from former grants and layings out.

Falmouth, May 2d 1786.

Benja Winslow, Peter Woodbury } Propriators Committee
Joseph Noyes, Nathan Winslow } for Laying out Land.

At a legal meeting of the Propriators of the common and undivided land in the township of Falmouth, in the County of Cumberland held at said Falmouth the 6 month the 3d day, 1806. the forgoing laying out was allowed, approved and confirmed by said Propriators. Attested: Nathan Winslow, Propriators Clerk.

Received the 7th month, the 7 day, 1806, and recorded from the original.

Attested Nathan Winslow, Propis Clerk.

Lunt, Ephraim

Laid out to Ephrm Lunt, at the request of the heirs of Joseph Noyes deceas'd five acres and ninety rod of land in Falmouth, in the County of Cumberland, on the right of Isaac Skillin, bounded as followeth: begining at the westerly corner of thirty-one acres of land laid out to the said Lunt, at the request of the said heirs of Joseph Noyes; thence South-east fourteen rod to sixty acres of land laid out to the Second Parish, in said Falmouth; thence north-east sixty-two rod and ten links, adjoining said Parish lot; - thence north-west fourteen rod; thence South-west sixty-two rod and ten links to the first bounds; - provided the same is clear of former grants and legal layings out

Dated at Falmouth, Octo. 31st, 1803. Nathan Winslow, Benja. Bailey } Propriators Committee for Laying out Land

1804. Novr. 26th. Then the Propr. of Falmo. at their meeting, accepted and confirmed the above laying out. Attes. Andw. P. Frost. Propr. Clerk.

Received the 7th month, 7th day, 1806, and recorded from the original.

Attested: Nathan Winslow Propr. Clerk.

Winslow, Nathan

Laid out to Nathan Winslow twenty acres of land in Falmouth in the County of Cumberland, in the right of Nathaniel Jordan, that was heretofore laid out, and proved to be an old claim, bounded, begining at the South westerly corner of fifty acres of land laid out to the said Nathan, April the 8th, 1799, and confirmed to him the 10th of April, thence north sixty-two degrees, east fifty-nine rods, more a less, to land sold by the Proprietors Committee to Benjamin Winslow, thence from the line aforesaid bounds to extend South twenty-eight degrees east till twenty acres be compleated; - provided the same be free from former grants.

Dated at Falmouth, July 8th, 1810. Nathan Winslow, Benja. Bailey, Andw. P. Frost } Propriators Committee for Laying out Lands

At a legal meeting of the Proprietors of Falmouth, held in said town on 2d of August, 1810, the within laying was allowed and confirmed by said Propriators.

Attest. Andw. P. Frost Propr. Clerk.

Received and recorded Augt. 15th, 1810. Attest: Andw. P. Frost, Propr. Clerk.

Soyce, James

Laid out to James Soyce, at the request of the heirs of Joseph Soyce Esqr. fifty-five acres of land, in the township of Falmouth, in the County of Cumberland, bounded as followeth, begining at the most Southerly corner of fifty-four acres of land laid out to Nathaniel Hall, thence north-west one hundred and thirty-eight rod, to the Parsonage lott; thence South-west Seventy rod, thence South fifty-four degrees east one hundred and thirty rod, thence South twenty-six degrees east thirty rod, thence east twenty rod; thence north twenty-five degrees west twenty-four rod, thence north twenty-six degrees east forty rod, to the first bounds; - thirty-six acres being part of fifty-six acres sold said Soyce by the Proprietors Decr. the sixth, A.D. 1773, which he has quited to the Proprietors; fifteen acres and one half being part of one hundred acres sold by the Proprietors to Moses Pierson and laid out by their Committee, Sept. 22d, 1732, and taken away by former grants; - and three acres and one half that was heretofore laid out on the right of Nathaniel Jordan, and proved to be an old an old claim; - provided the same be free from former grants and layings out.

Dated at Falmouth January 9th 1798. Nathan Winslow, Benja Bailey, Andw P. Frost } Proprietors Committee for Laying out Lands

Att a legal meeting of the Proprietors att their meeting held at Falmouth in June 2d 1800, the foregoing laying out was allowed, excepted and confirm

Attest. Andw P. Frost Propr Clerk

Recorded 11th Octr 1800, from the original, Attest Andw P. Frost Propr Clerk

---

Thorndike Ebenezer

Laid out at the request of Ebenezer Thorndike, ten acres of land in Cape Elizabeth in the County of Cumberland, bounded, begining at the easterly corner of ninety acres of land laid out to John Broom; thence south west thirty six rod, thence north east ninety rod; thence north north west ninety seven rod, to the first bounds; it being a part of eighteen acres and 64 rod laid out at the request of said Thorndike, Feby 10th 1786, and taken away by Jordan old claim; provided the same be free from former grants.

Dated at Falmouth Jany 16th 1800, Nathan Winslow, Andw P. Frost, Benja Bailey } Propietors Committee for Laying out Lands.

At a legal meeting of the Propts of Falmo held at Falmouth 2d Augst 1800 the above laying out was allow and confirm by sd Propts.

Attest: Andw P. Frost Propr Clerk

Recorded 14th Octr 1800 Attest: Andw P. Frost Propr Clerk

Wardbury Peter

Laid out at the request of Peter Wardbury, eighteen acres of land in the town Ship of Falmouth in the County of Cumberland, bounded, begining at the Southerly corner of one hundred and four acres laid out to the right of James Wallice; thence South twenty two degrees and thirty minuets west, thirty six rod; thence north sixty seven degrees and thirty minet west eighty rod; thence north twenty two degrees and thirty minuets east thirty six rod; thence South sixty seven degrees and thirty minuet east eighty rods, to the first bounds; it being to satisfy, and is in lieu of one three acre lot laid out to John Armstrong; one lott of three acres and a half and fifty two rod laid out to John White, and the one, the three acre lott and seven acres, part of the thirty acre lot laid out to John Dolliver, all which laid on claimed lands, and now removed, agreable to the vote of the Proprietors; provided the same be free from former grants and laying out. Dated at Falmouth, the 7th day of September, 1784. Benja Winslow, Nathan Winslow, Joseph Noyce, Benja Bailey } Proprietors Committee for Laying out Lands.

Att a legal meeting of the Proprietors held in said Falmouth on 10th April, 1797, the above laying out was allowed and confirmed by said Proprietors

Attest: Andw Pepl Frost Propr Clerk

Recorded 14th Octr 1800, from the original. Attest: A. Pepl Frost, Propr Clerk.

Wasters Luke H.

Laid out at the request of Luke Henry Wasters eleven acres and a half of land in the township of Falmouth, in the County of Cumberland, bounded, begining at the northerly corner of 30 acres laid out to James Terry in William Rogers right; thence north twenty-one rod; thence north Seventy-two degrees west, forty-one rods; thence west eight rod; thence South fifty-two rods to the first bounds; Seven acres and half in in lieu of so much taken off James Doughty thirty acre lott by Caleb Wallis' old claim; and four acres in the right of George Mountgoy; provided the same be free from former grants and laying out

Date May 3rd, 1784. Benja Winslow, Nathan Winslow } Proprietors Committee for
Joseph Noyce, Benja Bailey } Laying out Lands.

At a legal meeting of the Proprietors of the common land in said Falmouth, held in said town on 16th April, 1799, the above laying out was allowed and confirmed by said Proprs. Attest Andw P. Frost. Proprs. Clerk.

Recorded Octr 14th, 1800. from the original. Attest Andw P. Frost. Propr Clerk.

Noyce Joseph heirs of

Laid out at the request of the heirs of Joseph Noyce Esqr. late of Falmouth deceasd, thirty acres of land, in said Falmouth, in the County of Cumberland, bounded, begining at a Stake standing in the line of ten acres of land laid out to William Rogers, where the line of one hundred acres laid out to John Tipng meet the same thence South, South west one hundred and thirty-two rod to a Stake; thence east one degree north, seventy rod; thence north one degrees west, one hundred and two rod to said Rogers ten acres; thence by the line of said ten acres, to the first bounds; it being in part of one hundred acre. Sold by the Proprietors to Moses Person, and laid out by thos Committee, 22d Sept, 1752, and taken away by former grants; and provided it be free from former grants and legal laying out, and provided do not contain more than thirty acres within the bounds above mentioned.

Dated at Falmouth, Janry 9th 1798 Nathan Winslow } Proprietors Committee
Andw P. Frost } for
Benja Bailey } Laying out Lands.

At a legal meeting of the Proprietors of the township of Falmouth, held at said Falmouth in the County of Cumberland, on 3d June, 1800, the above laying out was allowed and conformed by said Proprietors. Attest. Andw P. Frost Propr Clerk

Recorded from the original, Octr 14th 1800. Attest. Andw P. Frost. Propr Clerk.

Jones Jabez

Laid out at the request of Jabez Jones twenty four acres of land in Falmouth in the County of Cumberland, Sixteen acres on the right of Daniel Jackson, that was heretofore laid out in an old claim; four acres on the right of James Mills and four acres on the right of James Andrass; bounded, begining at the most north corner of twenty six acres said James purchased of the Proprietors Committee, and in the most west side of the road adjoining said road; thence south-west, ninety six rod,

thence north west forty rod; thence north east ninety six rod; thence South east forty rod, to the first bounds mentioned; - provided the same be free from former grants.

Dated at Falmouth 8th July 1800 — Nathan Winslow, Andrew P. Frost, Benja Bailey } Proprietors Committee for Laying out Lands

At a legal of the Proprietors of Falmouth the above was allowed and confirmed by said Proprietors 2d August, 1800. Attest Andrew P. Frost, Propr Clerk

Recorded 14th Octr 1800 from the original. Attest: Andrew P. Frost, Propr Clerk

---

2 Laid at the request of George Pote six acres of land in the township of Falmouth, in the County of Cumberland, bounded as follows, viz; begining at the Southerly corner of one hundred and eighty eight acres of land laid out to John Perry thence north twenty five degrees and thirty minutes east one hundred and seventeen rod; thence South sixty four degrees and thirty minutes east four rods; thence South twenty five degrees and thirty minutes west one hundred and seventeen rods; thence South forty five degrees west twenty rods; thence north forty three degrees west fifty four rods; thence south sixty four degrees and thirty minutes east forty eight rods, to the first bounds; provided the same be free from former grants and laying out, and is in lieu of six acres of said Perry lot, taken away by a former grant. Pote, George

Benja Winslow, Benja Bailey, Joseph Joyce, Nathan Winslow, Peter Woodbury } Proprietors Committee for Laying out Lands.

At a legal meeting of the Proprietors of the common and undivided lands in Falmouth, in the County of Cumberland, held in said Falmouth the 11th of Janry 1796 the fregoing laying out was allowed, approved and confirmed by said Proprietors

Attest. Andrew Pepl. Frost Propr Clerk.

Recorded 1st Nov, 1800. Attest. Andrew Pepl. Frost. Propr Clerk.

---

3 Laid out to Randall Johnson, thirteen acres and one half of land in Falmouth, in the County of Cumberland on the right of Samuel Procter, that was heretofore laid out on an old claim, and now removed, bounded begining at the southerly side of the road leading from Stroudwater to Saccarappa, on the wester side line of Silvanes Davis old claim and South and South be east from South wester corner of Jonathan Thompson house; thence north forty four degrees west forty four rods to land in possession of the widow Portefield; thence South west eighty six rod, thence South east sixty six rod; thence South west seven rod, to Stroudwater river, thence down the river, as it runs, till it comes to the westerly side line of said Davis' old claim; - thence north and be west by said old claim, one hundred and forty six rod, to the first bounds; - provided it be free from former grants or laying out, - including thirty eight acre within the bounds; which the said Johnson, father, Robert Johnson, Randal

Johnson heir of Joseph Noyce, Esqr. of Falmouth deceasd.

Dated Falmouth, Octr 4th, 1800

Andw P. Frost, Nathan Winslow, Benja Bailey } Proprietors Committee for Laying out Lands

At a legal meeting of the Propr: of Falmouth, held Novr 3th, 1800, the above laying out was allowed, confirmed by said Proprietors.

Attest; A. Pepl Frost, Propr Clerk.

Recorded and recorded from the original, at Falmouth 3d Novr 1800.

Attest; A. Pepl. Frost. Propr Clerk

Porrey James

115

Laid out to James Porrey, eight acres of land in Falmouth, in the County of Cumberland, on the right of Samuel Procter, that was heretofore laid out in an old claim, and now to be removed; - bounded, begining at the easterly corner of ninety acre of land laid out to John Polland; thence South twenty Six degrees east thirty four rod; thence South twenty Seven degrees degrees east Sixty Six rod; thence north east thirteen rod, thence north twenty Six degrees west one hundred rod; thence South west to the first bounds, - provided the same be free from former grants and legal laying laying out.

Dated Falmouth, Octr 18th, 1800.

Nathan Winslow, Benja Bailey, Andw P. Frost } Proprietors Committee for Laying out Lands.

At a legal meeting of the Proprietors of the common land, in Falmouth, in the County of Cumberland, held in said Falmouth on the 3 day of Novr, 1800, the forgoing laying out was allowed and confirmed by said Proprietors at said meeting.

Attest; A. Pepl Frost, Propr Clerk

Received and recorded from the original, Novr 15th 1800.

Attest; A. Pepl Frost. Propr Clerk.

Floyd, Daniel

Laid out at the request of Daniel Floide, three acres of land, in the townships of Falmouth, in the County of Cumberland on the right of George Mountjoy - bounded as follows, viz: - begining at the westerly corner of Sixty acres of land laid out the right of Richard Seamb; thence South east Sixty rod; thence South-west eight rods thence north-west Sixty rods; thence north east eight rods, to the first bounds; provided the same be free from former grants and laying out. Dated Falmouth. February 5, 1784.

Benja Winslow, Nathan Winslow, Joseph Noyce, Benja Bailey } Proprietors Committee for Laying out Lands

At a legal meeting of the Proprietors of the townships of Falmouth, in the County of Cumberland, held in sd Falmouth, on 16th of April, 1799 the above laying out was allowed and confirmed by said Proprietors. Attest: A. Pepl Frost Propr Clerk.

Received and recorded, 25th Decr 1800. Attest; A. Pepl Frost. Propr Clerk.

Hall Silas

Laid out at the request of Silas Hall, Seventeen acres of land; eight acres in the right of George Montjoy, nine acres in the right of Thomas Standford, that was heretofore lay out in an old claim,- bounded, begining at the north-east eleven and half rods from the South corner of a one hundred and thirty acres land laid out at the request of Daniel M. Merrill and others, thence South-east, seventy Seven rods; thence South-west thirty-eight rod and one half; thence north-west Sixty-one rod; thence South-west Six rod and one half; thence nath-west Sixteen rod; thence north-east forty five rod to the first bounds;- provided it be free from former grants and legal laying out.

Dated Falmouth, Decem^{r} 29th, 1800. Nathan Winslow, Ben^{a} Bailey, A. Pep^{l} Frost } Proprietors Committee for Laying out Lands.

At a legal meeting of the Proprietors of Falmouth, at Falmouth, in the County of Cumberland, the foregoing laying out was allowed and confirmed by said Proprietors.

December 29th, 1800 Attest, A. Pep^{l} Frost Propr^{s} Clerk.

Recorded 29th December 1800. Attest, Andr^{w} P. Frost, Propr^{s} Clerk.

Bailey, Benjamin

Laid to Ben^{a} Bailey, two acre of flatt in Portland, in the County of Cumberland, in the Fore River, begining in the South-east Side of the road that is laid out by the bank of the said river, at the south-easterly corner of three acres of land, John Bailey purchased of Joshua Brackett, thence southerly, adjoining on the road to the south-westerly corner of said three acres and from the two said bounds to extend South-east, to the channel,- it being in the right of John Perry that was heretofore laid out on an old claim;- provided the same be free from former grants and legal laying out. Dated at Falmouth, Novr 5th, 1800.

Nathan Winslow } Proprietors Committee for
Andr^{w} P. Frost } Laying out Land.

At a legal meeting of the Proprietors of the common land in Portland formerly Falmouth, held in said Falmouth, on Decem^{r} 29th, 1800, the above laying out was allowed and accepted and confirmed by said Propr^{s}

Attest, Andr^{w} P. Frost, Propr^{s} Clerk.

Recorded from the original, December 29th, 1800. Attest, Andr^{w} P. Frost, Propr^{s} Clerk.

Frost, Andrew P.

Laid out at the request of A. Pep^{l} Frost two acres of flatts, in Portland, formerly Falmouth, in the County of Cumberland, in the Fore River, bounded, begining at the south west corner of two acres of flatts this day laid out to Benjamin Bailey, thence south-west, adjoining the road that lays by by the bank of Fore river, by said road, sixteen rod; thence from the two aforesaid bounds, South-east, to the chanel,- it being in the the right of Robert Thorndick, that was heretofore laid out on former grants, and of right;- provided the same be free from former grants and legal laying out.

Dated Falmouth November 3d, 1800. Nathan Winslow, Benjn Bailey } Proprietas Committee for Laying out Land

At a Legal meeting of the Proprietors of the township of Falmouth, in the County of Cumberland, held in said Falmouth, on 29 December, 1800, the above laying out was allowed and accepted and confirmed by said Proprietors.

Attest. Andw P. Frost, Propr. Clerk

Recorded from the original, Decemr 29th, 1800. Attest; Andw P. Frost, Propr. Clerk.

Ingraham Joseph H.

Laid out to Joseph Holt Ingraham, five acres and one-half of flatts, in Falmouth near Portland - being sett of from Falmouth, by an act of the General Court, by their order and act, bounded as follows viz; begining at a stake standing by the bank of Fore river, nine rods from the westerly side of Capt. Thomas Roberson wharf; thence westerly, adjoining the bank of said river, forty-five rods; thence from the two aforesaid bounds, south-east to the channel, - being on the right of George Borough, that was heretofore laid out on an old claim, and now removed, - provided the same be free from former grants and legal laying out,

Dated at Falmouth, 29th Decr 1800. Nathan Winslow, Benjn Bailey, Andw P. Frost } Proprietors Committee for Laying out Land

At a legal meeting of the Proprietors of the township of Falmouth, held in said Falmouth on the 29th Decemr, 1800, the above laying out was allowed and confirmed by said Proprietas

Attest; Andw P. Frost, Propr. Clerk

Recorded from the original, Decr, 29, 1800. Att; Andw P. Frost, Propr. Clerk.

McLallen John

Laid out to John McLallen, three acres and twenty-five rod of flatts, in the town of Portland, in the County of Cumberland, - three acres on the right of Joseph Bean, and twenty-five rod on the right of Benjamin Knight, - bounded, begining at the north-east corner of five acres and one-half of flatts laid out to Joseph Holt Ingraham, adjoining on the Fore River, thence easterly by the bank of Fore River, twenty-five rods, to a point of rocks, being Capt. Thos Roberson east line; thence running a paralel line with Ingrahams flatts, from the two aforesaid bounds to the channel, it being a south east course, - let the same be three acres acres and 23 rods, more or less.

Dated Falmouth, December 27th, 1800. Andw P. Frost, Nathan Winslow, Benjn Bailey } Proprietors Committee for Laying out Lands.

At a legal meeting of the Proprietors of the township of Falmouth, held in said Falmouth, on the 9th day of March 1801 the above laying out was allowed and confirmed by said Proprietors.

Attest. Andw P. Frost, Propr. Clerk

Recorded 18 March, 1801. Attest; A. Pepl. Frost, Proprietors Clerk.

Laid out at the request of Jedediah Hall, twenty acres of land in the township of Falmouth, in the County of Cumberland, bounded, beginning at the South east corner of one hundred and four acres and two-thirds of one acres laid out at the request of said Jedediah; thence north four degrees, east one hundred and fifty nine rod; thence east thirty one rod; thence South four degrees, west eighty-Six rod; thence north eighty Six degrees, west twenty two rod; thence South two degrees west Seventy four rods; thence north west, Seven rod, to the first bounds;- Six acres on the right of Robert Thorndick; four acres on the right of John Armstrong; five acres on the right of Jorge Brimhall, and five acre on the right of John Edwards; it being formerly laid out, and proved to be in former grants;- provided the same be free from former grants and laying out.

Hall, Jedediah

Dated at Falmouth, the 8th of the 3rd month, 1796

Benja Winslow
Nathan Winslow
} Proprietors Committee for Laying out Land

At a legal meeting of the Proprietors of the township of Falmouth, in the County of Cumberland, held in forsaid Falmouth on 3rd of November, 1800, the above laying out was allow, approved and confirmed by said Proprietors, at said meeting

Attest: A. Pepl. Frost. Propr. Clerk.

Recorded March 31st, 1801. Attest, A. Pepl. Frost, Propr. Clerk.

Laid out the request of James Merill twenty-eight acres and one hundred and fifty three rod of land in Falmouth, in the County of Cumberland on the right of Jacob Adams, bounded begining at the most South corner of twenty four acres this day laid out at the request of Jabez Jones, and ninety Six rod from the road, on a South-west course, thence South-west, fifty five rod; thence South fourteen degrees, west Sixteen rod; thence south fifty Seven degrees, east Sixty two rod; thence South fifty three degrees, west eleven rod, thence South Sixty two degrees, east Sixty rod; thence South fifty three _, west twenty rod, thence north Sixty two degrees, west Sixty rod; thence thence north fifty Seven degrees, west forty Six rod, thence north fourteen degrees, east fifty five rod, thence north fifty Seven degrees, west thirty one rod; thence north east fifty Six rod, thence South east, forty rod, to the first bounds; provided the Same be free from former grants.

Merill, James

Dated at Falmouth, July 8th 1800

Nathan Winslow
Benja Bailey
Andrs P. Frost
} Proprietors Committee for Laying out Lands

At a legal meeting of the Proprietors of Falmouth, held in Said Falmouth, on 2 day of August 1800, the above laying out was allow and confirmed by said Proprietors

Attest: Andrs P. Frost, Propr Clerk.

Recorded 23 April, 1801. Attest, A. Pepl. Frost, Propr. Clerk.

Hall, Nicholas

Laid out at the request of Nicholas Hall, forty four acres and one half of land in the township of ... in the County of Cumberland bounded, begining five rods north from the south east corner of one hundred acres laid out to John McLellen; thence north one hundred and twenty-nine rod thence north seventy degrees, east thirty-five and half rod to the road; thence southerly adjoining the road, one hundred and forty-eight rod; thence west, seventy rod to the first bounds mentioned; - twelve acres on the right of Job Lewes; nine acres and half on the right of Jacob Sawyer; twenty one acres and 107 rod in the right of Nath[l] Jordan, and two acres and 1/3 of acre in the right of Samuel Ingersol, all the above was heretofore laid out in former grants and old claim, and now renewed, provided the same be free from former grants and laying out.

Dated at Falmouth 1st day of November 1800.

Andw P. Frost
Nathan Winslow
Benj[a] Bailey
} Proprietors Committee for Laying out Lands.

At a legal meeting the Proprietors of the township of Falmouth, held in said Falmouth, on 3d of November, 1800 the foregoing laying out was allowed by said Proprietors. Attest: Andw P. Frost Propr[s] Clerk,

Recorded 30th April, 1801. Attest: A. P[s]t. Frost. Propr[s] Clerk.

Brackett, H

Laid out to Keranhappuch Brackett, three acres of flatts, in Portland, formerly Falmouth, in the County of Cumberland bounded, begining at the bank of Fore River, on the westerly side line of land lately sold and deeded to Hezekiah Brackett now Regier Bencroft by Thomas Brackett; from thence runing easterly by the bank twenty-four rod; thence from the two upresaid bounds to run South east, to the channel of Fore River, it being in the right of George Burroughs that was heretofore laid out on an old claim, and now renewed.

Dated at Falmouth the 7 day of March A. D. 1801.

Andw P. Frost
Nathan Winslow
Benja Bailey
} Proprietors Committee for Laying out Lands

At a legal meeting of the Proprietors of township of Falmouth, held in said Falmouth, on the 3d day of November, 1800, the foregoing laying out was allowed and confirmed by said Proprietors. Attest: A. P[s]t. Frost. Propr[s] Clerk

Recorded May 4th, 1801 from the original. Attest: Andw P. Frost. Propr[s] Clerk.

Smith, Mary

Laid out to Mary Smith three acres of flatts in Portland, formerly Falmouth in the County of Cumberland, bounded, begining at the most northeasterly corner of three acres of flatts, this day laid out at the request of Thomas Brackett, thence easterly, adjoining the bank of Fore River, twenty-four rod, more

or less, till it comes to two acres of flatts laid out at the request of Andw P. Frost and from the two aforesaid bounds to extend South east to the channel - it being on the right of Daniel Jackson, that was heretofore laid out in old claim, and now removed. Dated at Falmouth the 7 day of March A.D. 1801.

Andw P. Frost, Nathan Winslow, Benja Bailey } Propriters Committee for Laying out Lands

At a legal meeting of the Proprietors of the township of Falmouth, held in said Falmouth on 9th March 1801 the foregoing laying out was allowed and confirmed by said Proprietors. Attest: A. Pepl. Frost Propr Clerk.

Recorded May 1st, 1801. Attest: A. Pepl. Frost. Propr Clerk.

Brackett Thomas

Laid out at the request of Thomas Brackett of Portland, formerly of Falmouth, three acres of flatts, bounded, begining at the north east corner of three acres of flatts laid out this day to Hannahaspeuch Bracket; thence easterly twenty rod; then from the two aforesaid bounds, south east to the channel of Fore River, more or less; - being on the right of George Burroughs, being heretofore laid out in an old claim, and now removed; - provided it be free from former grants and legal laying out.

Dated at Falmouth, the 7th March, 1801. Andw P. Frost, Benja Bailey, Nathan Winslow } Propriters Committee for Laying out Lands and Signing Grants.

At a legal meeting of the Proprietors of the township of Falmouth, in County of Cumberland, held at said Falmouth, on 9 day of March, A.D. 1801, the foregoing laying out was allowed and confirmed by said Proprietors.

Attest: Andw P. Frost. Propr Clerk.

Received and recorded May 2nd, 1801. Attest: Andw P. Frost. Propr Clerk

---

Hall, Paul

Laid out at the request of Paul Hall, nineteen acres of land in the township of Falmouth, in the County of Cumberland, on the right of Samuel Ingersoll, - bounded as follows viz; begining at the north - east corner of thirty four acres of land laid out to Thomas Roberts; thence north forty rods; thence west ninety rods; thence south twenty rods; thence South seventy degrees east fifty - four rods; thence east forty rods, to the first bounds; - provided the same be free from former grants and layings out. Dated at Falmouth, January 3rd, 1785.

Benja Winslow, Benja Bailey, Joseph Noyce, Peter Woodbury } Propriters Committee for Laying out Lands

At a legal meeting of the Proprietors of the town of Falmouth, held in said Falmouth, on the 10th of April, 1797, the foregoing laying out was allow and confirmed by said Proprietors in sd meeting. Attest: Andw P. Frost. Propr Clerk

Recorded 9 May, 1801. Attest: Andw P. Frost. Propr Clerk.

Graves, Crispus

Laid out at the request of Crispus Graves, fourteen acres of land in the township of Falmouth, in the County of Cumberland, ten acres on the right of John Graves and four acres on the right of John Jordan, bounded as follows, vizt:- begining at a Stake Standing in the north west corner of thirty acres of land laid out to John Barber; thence South sixty-seven degrees, west seventy-three rods; thence north west forty rods, thence north forty degrees, east forty five rods; thence Southerly to the first bounds:- provided the Same be free from former grants and laying out.

Dated at Falmouth January 16th, 1785. Benj^a Winslow, Joseph Noyce, Benj^a Bailey } Proprietors Committee for Laying out Lands

At a legal meeting of the Proprietors of the common and undivided land in the township of Falmouth, held at Said Falmouth, on 10th day of April, 1797, the foregoing laying out was allow'd and confirmed by said Proprietors.

Attest: And^w P. Frost. Prop^r Clerk

Recorded May 19th, 1801. Attest: And^w P. Frost Prop^r Clerk.

Mountfort, Edmund & al

Laid out at the request of Edmond and Samuel Mountfort, Seventeen acres of land, in the township of Falmouth, in the County of Cumberland, eleven acres on the of George Mountjoy, Six acres on the right of Richard Pousley, that was heretofore laid out on old claim; bounded begining at the South corner of seventeen acres laid out at the request of Silas Hall, this day; thence South-west forty-four rod and one half; thence north west sixty-one rod; thence north-east forty-four rod and one half; thence South-east sixty-one rod, to the first bounds;- provided the same be free from former grants and laying out.

Dated Falmouth the 29th December, 1800. And^w P. Frost, Nathan Winslow, Benj^a Bailey } Proprietors Committee for Laying out Lands.

At a legal meeting of the Proprietors of the town of Falmouth, held in said town, on 29th of December, 1800, the above laying out was allow'd and confirmed by said Proprietors.

Attest: And^w P. Frost, Prop^r Clerk.

Recorded June 2nd, 1801. Attest: A. Pep^l Frost, Prop^r Clerk.

Winslow, James

Laid out at the request of James Winslow forty acres and 94 rod of land,- forty acres on the right of William Roberts, and 94 rods on the right of George Borough, being taken away by an old claim, and now removed, in the township of Falmouth, in the County of Cumberland, begining at the South corner of sixty acres of land laid out to the Apicipalon Church; thence north-east, Seventy-one rod; thence South-east sixty-one rod; thence South-west Seventy-four rod; thence South-east twenty-seven rod; thence South-west fifty-six rod, to the road; thence northerly by the road, to the first bounds mentioned;- provided the same be free from for-

mer grants and legal laying out. Dated at Falmouth 22d June, 1801.
Benj.a Bailey, A. Pep.s Frost, Nathan Winslow } Propriet.rs Committee for Laying out Lands

At a legal meeting of the Proprietors of the common and undivided lands in the township of Falmouth, in the County of Cumberland, held in said Falmouth, on the 22d day of June, 1801, the above laying out was allowed and confirmed by said Proprietors. Attest, A. Pep.s Frost, Prop.s Clerk.

Recorded June 22d, 1801. Attest: And.w P. Frost, Prop.s Clerk.

Laid out at the request of the heirs of Joseph Noyce, Esqr, deceased, eight acres and one hundred and 29 rods of land in the township of Falmouth, bounded and begining at the westerly side line of the Mile Square, where said line crosses the easterly side line of James Simson's thirty-three acre lott; thence South thirty seven degrees, east fifty six rod, to land owned by Capt. Daniel Dase, thence South eighty degrees, west fifty eight and ½ rod to Simsons thirty-three acre; - the north north-east fifty nine rod, to the first bounds; - provided the same be free from former grants and laying out; - laid out on the right of Elisha Dunham. Noyce Joseph heirs of

Dated at Falmouth, June 1st, 1801. And.w P. Frost, Benj.a Bailey } Prop.s Committee for Laying out Land.

At a legal meeting of the Proprietors of the township Falmouth, held in said Falmouth, on the 22d day June, 1801, the foregoing laying was allowed and confirmed by said Proprietors

Recd. Sept. 1st, 1801. Attest: And.w P. Frost, Prop.s Clerk.

Laid out at the request of John Quinby, of Falmouth, in the County of Cumberland and Commonwealth of Massachusetts, merchant, twenty five acres of flatts, in Birland, and bounded as follows: begining at the most north-westerly corner of two acres and half laid out to Nathan Winslow, from thence running up Fore River, so called, by the bank of said river westerly, untill it comes to the most easterly corner of the bridge lately built by William Vaughan and others over the aforesaid river, one hundred and ninety four rods, thence by the Southerly side of said bridge, to the channel of said river, thence by the channel, untill it comes to the westerly side line of two and half acres of flatts laid out to Nathan Winslow; thence by said Winslow most westerly line, to the first bounds mentioned, at the bank of the same, it being laid out on the right of Edward Shove, heretofore laid out on an old claim, and now removed, if the same be free from former grants and laying out. Quinby, John

Falmouth, March 18th, 1801. And.w P. Frost, Benj.a Bailey, Nathan Winslow } Propriet.rs Committee for Laying out Land

At a legal meeting of the Proprietors of the common land in said Falmouth held in said Falmouth, 26th day of September, 1801, the foregoing laying out was allow and & confirmd by said Proprietors. Attest: Andw P. Frost, Propr Clerk.
Received and recorded Novemr 5th 1801. Attest: Andw P. Frost, Propr Clerk.

Walker, George

Laid out at the request of George Walker, two acres and one-quarter of land in Falmouth, on the north side of Presumpcott river, bounded, begining at the north-west corner of forty-three acres of land laid out to Joseph Conant; thence north and by west, eighteen rod, to fifty acres laid out to Isaac Sawyer; thence east and by north, forty rod to the north-east corner of said forty-three acres; thence westerly, adjoining said forty-three acres, to the first bounds; - provided it bee free from former grants and laying out; - it being on the right of Simon Loviet 13

Dated at Falmouth, March 1st 1784.

Benja Winslow, Benja Bailey, Joseph Noyce, Peter Woodbery, Nathan Winslow } Proprietors Committee for Laying out Land

---

Hale Nathaniel

Laid out to Nathaniel Hale at the request of the heirs of Joseph Noyce, Esqr forty-four acres of land in the township of Falmouth, in the County of Cumberland, bounded begining at the most southerly corner of ninety acres of land laid out to John Pollow, thence north-west, adjoining that lott, one hundred and twenty rods; thence south-west fifty-four rods; thence south-east one hundred and thirty-eight rods, to the road; thence north, twenty-six degrees, east fifty-eight rods, to the first bound; - provided the same be free from former grants and laying out; - thirty acres on the right of John Ingersol which was laid out to said Noyce, on Brimhall Hill, May 3th 1784 and now removed; - and fourteen acres, part of fifty acres, six acres sold sd Noyce, by the Proprietors, as will appear by their deed to said Noyce, dated December six, 1773; said fifty-six acres being quitted to the Proprietors; - provided the same be free from former grant and laying out.

Dated, Falmouth, January 9th 1798. Nathan Winslow, Andw P. Frost, Benjamin Bailey } Proprietors Committee for Laying out Land and Signing Grants

At a legal meeting of the Proprietors of the common and undivided land of the township of Falmouth, held in said Falmouth, in June 2d 1800, the foregoing laying out was allowd and confirmed by said Proprietors. Attest: Andrew P. Frost, Propr Clerk
Received and recorded, Feby 12th 1802. Attest: Andw P. Frost, Propr Clerk

---

Ministry Second Parish

Laid out to the Minstre of the Second Parish Church, and Parish in Falmouth at New Casco, formerly called the Third Parish, pursuant to and on

rotes of the Proprietors Sixty acres of land in said Falmouth, bounded, begining at Capt. Samuel Cobbs west corner of a lot of land formerly granted to Samuel Gerk, being a beach tree marked on four sides, from thence north-west, Seventy rod, to a tree marked on four sides; thence north-east, one hundred and thirty-eight rod, to a Stake; thence south-east, Seventy, rods, to the Side line of said Gerk's lott, thence South-west, one hundred thirty-eight rods, adjoining the same, to the first bounds, for the use of the said Ministers of said Church and Parish, and Successors forever, being Congregational Ministers, and none other;- Said Sixty acres were voted November 9th 1762, explained and confirmed at an adjournment of a Propr.s meeting, Feby. 6th 1772; provided the same be free from former grants and laying out.

Dated at Falmouth, Jany. 21st 1774.

Enoch Freeman, Thos. Bradbury, Stepn. Longfellow, Benja. Winslow, Joseph Noyes } Proprietors Committee for Laying out Lands

At a legal meeting of the Proprietors of the common and undivided lands in the township of Falmouth, in the County of Cumberland, May 5th 1774 the foregoing laying out was allowed, approved of and confirmed by said Proprietors.

Attest; Stephen Longfellow, Propr.s Clerk.

Recorded March 29th 1802. Attest; Andw. P. Frost Propr.s Clerk.

Laid out the request of Mr. Samuel Mountfort, committee for the Fifth Parish in the town of of Falmouth, Sixty acres of land in said Falmouth, in the County of Cumberland,- being for the benefit of the Minister of the Episcopal Church, and bounded as follows; begining at the most Southerly corner of one hundred and thirty four acres of land laid out to Daniel Merril and others; thence South-west, three rods; thence South east Sixteen rods; thence South-west, one hundred and Seven rod, to the road; thence northerly, by the road, to one hundred _ of Laid out to James Hicks; thence north, thirty-five degrees, east eighty-Six rod and an half; thence South-east, eighty rod, to the first bounds;- provided it be free from former grants and laying out. Ministry Fifth Parish

Dated at Falmouth, 29th Decemb.r 1800. Andw. P. Frost, Nathan Winslow, Benja. Bailey } Proprietors Committee for Laying out Lands and Signing Grants.

At a legal meeting of the Propietors of the township of Falmouth, in the County of Cumberland, held in Decemb.r 29th 1800 in said Falmouth, the foregoing laying out was allowed, approved of and confirmed by said Propr.s Attest. Andw. P. Frost. Propr. Clerk.

Recorded April 1st, 1802. Attest; Andw. P. Frost. Propr.s Clerk.

Laid out at the request of Caleb Woodsom, fifty acres of land in Falmouth, in the County of Cumberland;- begining at the South-easterly corner of one hundred and twenty-four acres acres and two-thirds of an acre of land laid out at the request of Woodsom, Caleb

George Leighton; thence south, thirty-two rod; thence south fifty-four degrees, east sixty-five rod; thence south twenty-four four degrees, east twenty three rods and six links; thence north east eighty-five rod and one-half rod, to North Yarmouth line; thence north west eighty-eight rod; thence south sixty-one degrees, west sixty-six rod, to the first bounds, ten acres on the right of Renald McDaniel; thirty acres on the right of of Thomas Sandford that was heretofore laid out on a prior grant; and ten acres on the right of William Graves, that was heretofore laid out on a prior grants; all the above is removed; provided the same be free from former grants and layings out.

Dated at Falmouth, 13th March, 1797. Nathan Winslow, Benjn Bailey, Andw P. Frost } Proprietors Committee for Laying out Lands.

At a legal meeting of the Proprietors of Falmouth, in the County of Cumberland, held in said Falmouth on the 10th of April 1797, the foregoing laying out was accepted and confirmed by said Proprietors. Attest; Andw P. Frost, Propr Clerk.

Received & recorded April 27th, 1802, from the original. Attest; Andw P. Frost, Propr Clerk.

Blake, John

Laid out at the request of John Blake, fifteen acres of land, in the township of Falmouth, in the County of Cumberland, bounded as follows viz; begining at a stake standing on the north-east side line of the Mile Square, and fourteen rods from the northerly corner of the same, thence north fifty-nine D. east twenty rods; thence south forty-one degrees, east one hundred and six rod; thence south fifty-two D. and 30 minuets, west twenty-seven rods, to said Mile Square; thence north thirty-seven D. and 30 M. west one hundred and six rod, to the first bounds, it being in lieu and in part of 51½ acres laid out to Edmund Mountfort on the right of John Edwards, which is taken away by former grants and laying out; provided the same be free from former grants and laying out.

Dated at Falmouth, 6th April, 1784.

Joseph Noyce, Benjn Winslow, Peter Woodbery, Benjn Bailey, Nathan Winslow } Proprietors Committee for Laying out Lands

At a legal meeting of the Proprietors of the common and undivided land in the township of Falmouth, in the County of Cumberland, held in said Falmouth, the 11th of Jany 1796, the foregoing laying out was allowed, approved and confirmed by said Propr. Attest; A. Pepl Frost, Propr Clerk.

Received and recorded May 28th, 1802. Attest; Andw P. Frost, Propr Clerk.

Hall, Silas

Laid out to Silas Hall, two acres of land in Falmouth, in the County of Cumberland, bounded, begining at the north-east corner of one hundred and four acres and two-thirds of one acres of land laid out at the request of Jedidiah Hall; thence east twenty-two rod, to the north-west corner of twenty acres laid out at the request of said Jedidiah, thence south four degrees, west fifteen rod; thence west twenty-

one rod, to said 104 2/3 acres; thence north four degrees, west fifteen to the first bounds; provided the same be free from former grants, it being on the right of Thomas Standford, a removal that was heretofore laid out, and taken away by an prior grant.

Dated Falm.d May 9th, 1801. Nathan Winslow, A. Pep.l Frost, Benj.a Bailey } Proprietors Committee for Laying out Lands

At a legal meeting of the Propr.s of of Falmouth on the 22d of June, 1801 held in said Falmouth the above laying out was allow and confirmed by said Proprietors in said meeting.

Attest: And.w P. Frost, Prop.r Clerk

Received and recorded 28th June, 1802. Attest, And.w P. Frost, Prop.r Clerk

---

Laid out to Paul Hall, fifty acres of land in Falmouth, in the County of Cumberland on the north side of Presumscutt river, bounded, begining at the South east corner of thirty acres laid out to Nathan Winslow, near the westerly branch of Pisquata river; thence South eleven degrees east seventy six rod; thence west thirty rod; thence South twety-six rod, more or less, to land laid out at the request of Jedidadiah Hall; thence twenty-five degrees, north seventy two rod more or less to land land laid out at the request of Silas Hall; thence north one hundred and eighteen rod more or less to said thirty acres laid out to said Nathan Winslow; thence west fifty four rod, to the first bounds; provided the same be free from former grants and legal laying out; eighteen acres and five sixths on the right of George Borough, heretofore laid out on an old claim; six acres on the right of Jacob Adams, removed; five acres on the right of Thomas Standford, removed; sixteen acres on the right of James Armstrong, removed; four acres on the right of Thomas Standford, a removal heretofore laid out on an old claim. Hall, Paul

Dated Falmouth, 9th May, 1801. A. Pep.l Frost, Nathan Winslow, Benj.a Bailey } Proprietors Committee for Laying out Lands.

Receiv'd and recorded June 28th, 1802. Attest, And.w P. Frost, Prop.r Clerk.

Laid out to Paul Hall eighteen acres of land and one hundred and twenty nine rod, in Falmouth, in the County of Cumberland, in two pieces, containing thirteen acres and fifty two rod, bounded and begining at the north west corner of nineteen acres laid out at the request of said Paul Hall; thence South twenty rod; thence Seventy degrees east twenty two rod; thence South eighteen rod; thence west forty-three rod; thence north four degrees east eighteen rod; thence west twenty-five rod; thence north twenty-seven rod; thence east, forty seven rod, to the first bounds. The other, containing five acres and seventy-seven rod, bounded, begining at the north east corner of the said nineteen acres; thence west thirty-three rod thence north five rod; thence east twenty-nine rod, to the road; thence southerly adjoining the road, till it makes it true breath, on a north and south course, forty- Hall, Paul

five rod; thence west twenty three rod to said nineteen acres; thence adjoining said nineteen acres forty rod to the first bounds;- provided the same be free from former grants and laying out;- four acres and one third, in the on the right of Samuel Ingersol, removed, that was heretofore laid out; and fourteen acres on the right of James Armstrong; and Seventy-Six rod on said Armstrongs right, a removel was all heretofore laid out and taken away,

Dated at Falmouth, May 9th 1801. Nathan Winslow, Andrew P. Frost, Benja. Bailey } Proprietors Committee for Laying out Land.

Received and recorded 28th June 1802. Attest, Andrew P. Frost Propr. Clerk.

Thomes, Benjamin

Laid out to Benjamin Thomes, ten acres of flats in Falmouth, in the County of Cumberland, on the Fore River, so called,- beginning on the lower side of the marsh, toward the channel on the Creek that divides Andrew P. Frosts land from the said Benjamin Thomes land, South forty-five degrees east, from the lower end of Penneys Point, so called, then Southwardly and eastwardly by the lower side of the marsh, eighty rods, (more or less) till it comes to the eastwardly side of said Benjamins land, or till it comes to flats sold to Benjamin Bailey; thence from the two said bounds, to extend South thirty one degrees west, till ten acres is completed, by a parallel line, with the bank of the upland;- one acre on the right of Saml. Procter, one acre and an half on the right of Saml. Cobb; three acres on the right of Danl. Jackson; four acres and an half on the right of George Borough;- all the above land was heretofore laid out on old claims and now removed;- provided the same be free from former grants.

Dated at Falmouth, April 16th 1801. Andrew P. Frost, Nathan Winslow, Benja. Bailey } Propr. Committee for Laying out Lands.

At a legal meeting of the Proprietors of Falmouth, held at said Falmouth, on the 22d. day of June, 1801, the above laying out was allowed and confirmed by said Proprietors. Attest, Andrew P. Frost, Propr. Clerk.

Recorded October 15th 1802. Attest, Andrew P. Frost, Propr. Clerk.

Winslow, Nathan

Laid out to Nathan Winslow, thirty acres of land, in Falmouth, in the County of Cumberland,- twenty-two acres and one quarter on the right of Ebenezer Roberts, that was heretofore laid out on old claims and now removed;- one acre on the right of James Mariner, and Six acres and three-quarters on the right of James Mills,- bounded beginning at the north-east corner of one hundred acres of land sold by the Proprietors Committee to the said Nathan, on the easterly side of the County road that leads to Gray; thence South eleven degrees, east twenty-four rods; thence east sixty-five rods and fifteen links; thence north six degrees, east fifty-four rods; thence west thirty-eight rods;- thence north twenty-two rods; thence west forty-five rods; thence South eleven degrees east

Seventy rods to the first bounds;- provided the Same be free from former grants.
Dated at Falmouth, March the 13th, 1793. Nathan Winslow, Benja Bailey, Andw P. Frost } Proprietors Committee for Laying out Lands.

At a legal meeting of the Proprietors of Falmouth, held at said Falmouth, on the twenty-eighth day of June, 1802, the above layings out was allowed and confirmed by said Proprietors. Attest: Andw P. Frost, Propr Clerk

Recorded Oct 28th, 1802. Attest: Andw P. Frost Propr Clerk.

Winslow, Nathan

Laid out to Nathan Winslow two acres and an half of flats in Portland, in the County of Cumberland, on the right of Michael Webber, that was heretofore laid in an old claim, and now removed, bounded, beginning at the most north westerly corner of three acres of flats laid out to Kranbapuck Brackett, thence running westwardly up the Fore River, by the bank of the river twenty rods;- thence from the two aforesaid bounds, South east, to the channel;- provided the same be free from former grant. Dated at Falmouth, March the 7th, 1801.

Andw P. Frost, Nathan Winslow, Benjamin Bailey } Proprietors Committee for Laying out Lands.

At a legal meeting of the Proprietors of Falmouth, held at said Falmouth, the 29th day of March, 1802, the above laying out was allowed and confirmed by said Proprietors. Attest, Andw P. Frost. Propr Clerk.

Recorded Oct 29th, 1802. Attest: Andw P. Frost Propr Clerk.

Slemons, Robert

Laid out at the request of Robert Slemons twenty acres of land, in Falmouth, in the County of Cumberland, it being so much of Sixty acres of land that was laid out to Thomas Smith, Dec 20th, 1732, and proved to lay in a prior grant, and now removed,- it being the same twenty acres that William Slemons purchased of Colonel Saml Waldo, deceased, and the said Robert purchased the same of the said William Slemons deceased,- bounded, beginning at the most South wardly corner of Sixty acres of land said William purchased of Brigadier Saml Waldo, deceased- thence South west fifty four rods, thence North west Sixty rods;- thence North east fifty four rods, thence South east Sixty rods, to the first bounds;- provided the same be free from former grants.
Dated at Falmouth June 21st, 1802. Nathan Winslow, Benja Bailey, N. Pepl Frost } Proprietors Committee for Laying out Land.

At a legal meeting of the Proprietors of Falmouth, held at said Falmouth, June 28th, 1802, the above layings out was allowed and confirmed by said Proprietors. Attest: Andw P. Frost. Propr Clerk.

Recorded Dec 6th, 1802. Attest: Andw P. Frost, Propr Clerk.

Frost Andrew P.

Laid out at the request of Andrew P. Frost of Falmouth in the County of Cumberland and Commonwealth of Massachusetts, yoman, six acres of flatts in Portland formerly part of the town of Falmouth bounded and beginning as follows, viz: at the bank of Back Cove River, at the foot of Elms street, at the middle of said Street at a Stake and Stones, being the most Southwardly corner of six acres of flatts, this day laid out to John Quinby, of Falmouth in said County, merchant; thence to run by the bank of said river Eastwardly, Sixteen rods to a Stake and Stones; thence to the channel of said Back Cove River, keeping equal breadth of Sixteen rods in a parallel line with said Quinby's six acres to the channel of said river, untill six acres be completed; it being on the right of Robert Thomdike, heretofore laid out in an old claim, and now removed, provided the same be free from former grants and legal laying out.

Dated at Falmouth the fifth day of Nov.r 1801. Benj.a Bailey, Andr.w P. Frost, Nathan Winslow } Propr.s Committee for Laying out Lands and Signing Grants.

At a legal meeting of the Proprietors of Falmouth, held at said Falmouth, March 29th 1802 the above laying out was allowed and confirmed by said Proprietors.

Attest: Andr.w P. Frost Propr.s Clerk

Recorded Dec.r 17th 1802. Attest: Andr.w P. Frost Propr.s Clerk.

Quinby, John

Laid out at the request of John Quinby, of Falmouth in the County of Cumberland and State of Massachusetts, mercht, six acres of flatts in Portland formerly part of Falmouth, and bounded as follows:- beginning at a Stake and Stones standing in the middle of Elm Street which leads from Back Street, between Danl. Davis, Esquire and John Quinby's land, at the bank of said river (called Back Cove) at the foot of said Street; from thence to run on the same course with Elm Street, sixty rods, to the channel of said river; from thence running westwardly up said river Sixteen rods, from thence South eastwardly, on a parallel line with the course of Elm Street, sixty rods, to a Stake in the bank of said river; and from thence by the bank of said river, Sixteen rods to the first bounds mentioned,- it being formerly laid out on the right of Edward Shove, and now removed;- if the same be free from former grants and laying out.

Dated Falmouth the 5th day Nov.r 1801. Andr.w P. Frost, Nathan Winslow, Benj.a Bailey } Propr.s Com.e for Laying out Land.

At a legal meeting of the Propr.s of Falmouth held at sd Falmouth March 29th 1802, the above layings out was allowed and confirmed by said Proprietors

Attest: Andr.w P. Frost, Propr.s Clerk

Recorded Dec.r 17th, 1802. Attest: Andr.w P. Frost, Propr.s Clerk.

Laid out to Nathan Winslow thirty-seven acres and three-quarters of an

acre of land, in Cape Elizabeth formerly Falmouth, in the County of Cumberland on the right of Danl. Jackson, that was heretofore laid out on an old claim, and now to be removed, bounded beginning at the most north-westerly corner of twenty-five acres and an half of land laid out to Edward Tyng and John Tyng, on the right of Thaddeus Clark; thence north-west, sixty rods; thence south-west, forty nine rods; thence north-west, eighty rods; thence south-west, twenty rods; thence south-east, eighty rods; thence south-west, five rods; thence south-east, sixty rods; thence north-east, seventy-four rods, to the first bounds, provided it be free from former grants and legal layings out. Andw. P. Frost, Propr. Committee for Laying out Lands.

Dated at Falmouth, Oct. 18th, 1800. Benja. Bailey

At a legal meeting of the Proprietors of Falmouth held at said Falmouth, Novr. 3rd, 1800, the above layings out was allowed and confirmed by sd. Proprietors.

Attest: Andw. P. Frost, Propr. Clerk.

Recorded Jany. 1st, 1803. Attest: A. Pepl. Frost, Propr. Clerk.

Winslow, Nathan

Laid out to Nathan Winslow fourteen acres of land, in Falmouth in the County of Cumberland, bounded beginning at the west, north-west, fifty-three rods from the southwardly corner of sixty acres of land laid out on the right of James Simson; thence south eighty degrees, west forty-five rods; thence south ten degrees, east twenty-six rods and an half; thence west by south twenty-six rods; thence north and by west, seventy-one rods, more or less, to said Simpson's sixty acres; thence east, south-east, eighty three rods, to the first bounds, it being on the right of Michl. Webber that was heretofore laid out on an old claim, and now removed; provided the same be free from former grants. Nathan Winslow Propr. Com. for Laying out Lands.

Dated at Falmouth, the _ day of April, 1801. A. Pepl. Frost

At a legal meeting of the Proprietors of Falmouth held at sd. Falmouth, June 22d, 1801, the above laying out was allowed and confirmed by sd. Proprietors.

Attest: Andw. P. Frost, Propr. Clerk.

Recorded Jany. 1st, 1803. Attest: Andw. P. Frost, Propr. Clerk.

Winslow, Nathan

Laid out to Nathan Winslow fifty-three acres of land in Falmouth, in the County of Cumberland, forty-seven acres on the right of Michael Webber, that was heretofore laid out on an old claim, and now removed, and six acres on part of it, on the right of Elisha Dunham, and in part, on the right of John Ingersol, taken away by Nathaniel Jordan's sixty acres, bounded beginning at the south corner of seventy-eight acres laid out at the request of Edmund Merrill, Junr. on the north side of Presumpscut river; thence south east one hundred and thirty-six rods; thence north-east, sixty-two rods and ten links, to land, this day laid out to Andw. P. Frost; thence north-west

Winslow, Nathan

adjoining on said Frosts land, one hundred and thirty-Six rods; thence South-west Sixty two rods and ten links, to the first bounds; provided the same be free from former grants. Dated at Falmouth, March 26th, 1802.

Andw P. Frost. } Propr. Committee
Nathan Winslow } for Laying out Lands
Benj. Bailey } and Signing Grants.

At a Legal meeting of the Proprietors of Falmouth held at Sd Falmouth, March 29th, 1803, the above layings out was allowed and confirmed by said Propritors.

Attest, Andw P. Frost, Propr. Clerk.

Recorded Jany 1st, 1803 Attest: Andw P. Frost, Propr. Clerk.

Brackett, William

Laid out to William Brackett, ten acres of land in Falmouth in the County of Cumberland, bounded, beginning north twenty-Six degrees west twelve rods from the Southwardly corner of one hundred and four acres laid out to John Cowin; thence north-west one hundred and forty eight rods; thence north-eastwardly, twenty rods more or less, to the north-westerly corner of said one hundred and four acres; thence South twenty-Six degrees, east, to the first bounds; provided the same be free from former grants, it being on the right of Anthony Brackett, junr.

Dated at Falmouth, Feby 26th, 1800 Nathan Winslow } Propr. Committee
Benja Bailey } for
P. Propt Frost } Laying out Lands

At a legal meeting of the Proprietors of Falmouth held at said Falmouth June 2d, 1802, the above laying out was allowed and confirmed by said Proprietors.

Attest, Andw P. Frost, Propr. Clerk.

Recorded Jany 7th 1803. Attest, Andw P. Frost, Propr. Clerk.

Frost, Andrew P.

Laid out at the request of Andw P. Frost, fifty-three acres of land in the township of Falmouth, in the County of Cumberland, bounded and beginning north east, Sixty two rods and ten links from the South corner of Seventy-eight acres laid out to Edmund Merrill, junr.; thence South east one hundred and thirty Six rods; thence north east, Sixty two rods and ten links; thence north-west, one hundred and thirty-Six rods; thence South west, Sixty two rods and ten links, to the first bounds, being on the northerly side of Presumpscutt river; provided it be free from former grants and layings out; being on the following rights, viz; eleven acres on the right of Elisha Dunham and John Ingersol, which was heretofore laid out, and taken by Nathl Jordans Sixty two acres lot; nineteen acres and forty-nine rods on the rights of Joshua Woodbery, that was heretofore laid out on an old claim; five acres of the above laid out to Robt. Simons, June 21 1802, ... on the right of Elisha Dunham and John Ingersol, ... Dated 26th March, 1803. ..... } Proprietors Committee for Laying out Lands.

At a legal meeting of the Proprietors of Falmo held at sd Falmo March 29th 1802, the above laying out was allowed and confirmed by sd Proprietors

Attest, Andw P. Frost, Propr Clerk

Recorded Jany 7th, 1803. Attest, Andw P. Frost, Propr Clerk

Laid out to Ephraim Lunt, at the request of the heirs of Joseph Noyes, Esq. deceased, thirty-one acres of land in Falmouth, in the County of Cumberland, twenty acres in the right of George Bunnah, that was heretofore laid out on old claim and now removed, and eleven acres on the right of Isaac Skillin, bounded, beginning on the northerly corner of fifty-three acres laid out to Nathan Winslow, adjoining the south-easterly side of seventy-eight acres of land laid out at the request of Edmund Mountfort; thence south-east adjoining on said Nathan Winslows fifty-three acres of land, eighty rods; thence north-east sixty-two rods adjoining on sixty acres of land laid out to the Second Parish; thence north-west eighty rods; thence south-west sixty two rods, to the first bounds;- provided the same be free from former grants and legal layings out. Lunt, Ephraim

Nathan Winslow
Andw P. Frost
Benja Bailey
} Propr Comrs for Laying out Lands

Dated at Falmo 14th June 1803.

Accepted June 14th 1803.

At a legal meeting of the Propr of Falmouth, held at sd Falmouth, June 14th, 1803, the above layings out were allowed and confirmed by sd Propr.

Attest, Andw P. Frost, Propr Clerk.

Recorded June 22d, 1803. Attest, Andw P. Frost, Propr Clerk

Laid out to Edmund Mountfort and Samuel Mountfort twelve acres and an half of flatts, in Portland, in the County of Cumberland, beginning at the easterly side line of the land belonging to sd Edmond and Samuel, on the Neck, at a place called Indian Cove; thence to extend westerly, adjoining the bank, one hundred rods, more or less, to the westerly corner of said Mountfort's land, and from the two aforesaid bounds, to run and extend northerly the same course and a parallel line with Back Cove bridge, to the channel; it being on the right of Joshua Woodbury, it being a part of his sixty acres taken away by Jordans old claim. Mountfort Edmund 3d.

Dated at Falmouth, March 9th 1801.

Nathan Winslow
Andw P. Frost
Benja Bailey
} Propr Comrs for Laying out Lands

June 14th 1803 accepted by the Propr of Falmouth. Attest: Andw P. Frost Propr Clerk

At a legal meeting of the Propr of Falmouth, held at said Falmouth, June 14th, 1803, the above layings out were allowed and confirmed by sd Proprietors.

Attest, Andw P. Frost Propr Clerk.

Recorded July 12th, 1803. Attest, Andw P. Frost Propr Clerk

Purinton Elisha

Laid out at the request of Elisha Purinton, eight acres and one half of land in Falmouth, in the County of Cumberland, on the right of Georg Borrough, that was heretofore laid out at the request of said Elisha, and taken away by an old claim, and now removed, - bounded, beginning at the north east corner of one hundred and seventy four acres of land said Elisha purchased of the Proprietors Committee; thence twenty five degrees and one half, east fifty three rods, to the road; thence westerly as the road runs six rods; thence north, twenty five rods and one half, east, twenty six rods, to land laid out to the heirs of Brig.r Samuel Waldo, deceas'd; thence South fifty five degree, west seventy seven rods, to said Elisha land; thence sixty seven degrees and one half, east fifty six rod, to the first bounds; provided it be free from former grants and legal laying out.

Dated at Falmouth, Jany. 16th, 1800. Nathan Winslow, Bong.a Bailey, Andw. P. Frost. } Proprietors Committee for Laying out Lands.

Falmouth, 2nd June, 1800. At a legal meeting of the Proprietors of the township of Falmouth, held in said Falmouth, on said 2nd June, the above laying out was accepted and confirmed by said Proprietors at said meeting

Attest, A. Pepl. Frost. Propr.s Clerk.

Received and recorded 15th March, 1804, Attest; Andw. P. Frost, Propr.s Clerk.

Blake, John.

Laid out at the request of John Blake fifty two acres of the common and undivided land in the township of Falmouth in the County of Cumberland, on the right of Capt. Anthony Brackett, - bounded as follows viz: beginning at a Stake Standing at the easterly corner of twelve acres and half of land laid out to said Blake adjoining fifty acres laid out to Benjamin Winslow then south east, thirty six rods, thence South-west one hundred and eight rods; thence north-west, seventy two rods, thence north north-east, ninety one rod; thence South east seventy four rods; north-east, twenty six rods, to the first bounds, - provided the same be free from former grants and laying out.

Dated at Falm.th Sept. 13th, 1790. Bong.a Winslow, Joseph Joyce, Peter Woodbury, Bong.a Bailey } Proprietors Committee for Laying out Lands.

Recorded, 1804.

Sept. 11th received and recorded. Attest; A. Pepl. Frost. Propr.s Clerk

---

Merrill, Humphrey, jr.

Laid out to Humphrey Merril, jr, two acres and half of land in the town of Falmouth, in the County of Cumberland, on the right of Isaac Shilling, - bounded, beginning at the Southerly corner of twenty acres lott now in the possession of Elias Merril, jr, and at a place called New Casco thence South thirty three degrees west eighty six rods, to the road leading to Portegua; thence Southerly adjoining the road, two and one half rod; thence north thirty four degrees east, one hundred

and Six rod, thence north fifty-Seven degree west five rods; thence a direct course to the first bounds,- provided the Same be free from former grants and legal laying out; and likewise provided there no more then two acres and one half within the said bounds.

Dated at Falmouth, May 7th, 1804. Nathan Winslow, Andw P. Frost, Benjamin Bailey } Proprietors Committee for Laying out Landing

At a legal meeting of the Propr of Falmouth, the above laying out was allow and confirmed by said Proprietors on 7 day of May 1804.

Attest. Andw P. Frost Propr Clerk.

Received 7th May 1804, and recorded Attest; Andw P. Frost. Propr Clerk.

---

2 Laid out at the request of John Ficket Junr, eight acres and twenty rod of land in Capse Elizabeth, it being a part of one hundred acres formerly laid out on the right of William Rogers and Isaac Haw, that proved to be on a prior grant, and now removed, bounded, begining at the South-East corner of Joshua Dyer sixteen acres, thence South west, thirteen rod, thence north west, Sixty one rod; thence north east eighty one rod; thence South, twelve rod; thence south west, sixty rod; thence South east, fifty three rod, to the first bounds,- provided the same be free from former grants and laying out. Ficket, John. Jr

Date at Falmouth November 7th, 1796. Nathan Winslow, Benjamin Bailey, Andw P. Frost } Proprietors Committee for Laying out Lands.

At a legal meeting of the Proprietors of Falmouth, held in said Falmouth, on the 13th of March, 1797, the above laying out was allow, apsmed and confirmed by said Proprietors in sd meeting. Attest: Andw P. Frost. Propr Clerk.

Recorded 22d of Novm 1804, from the original. Attest. Andw P. Frost. Propr Clerk.

---

3 Laid out at the request of James Tirey, three acres and one half of land, in Falmouth in the in the County of Cumberland, it being on the right of Richard Hobbes that was heretofore laid in former grants, and now removed, bounded, begining on the south-westerly side line of fifty five acres of land laid out to said James Tirry by the request of the heirs of Joseph Noyce, Esqr, deceasd, and twenty four rod from the westerly corner of the same; thence South forty eight degrees east one hundred and twenty Seven rod; thence north twenty Six degrees west twenty five rods; thence north fifty four degrees west one one hundred and Six rod, to the first bounds,- provided the same be free from former grants and legal laying out. Tirry James

Dated Falmouth the 11 month, 23, 1804. Nathan Winslow, Benja Bailey, A. Pepl Frost } Proprietors Committee for Laying out Lands.

At a legal meeting of the Propr of Falmo held in sd Falmo on 26th of Novr 1804, the foregoing laying out was accept & confirmed by Said Propr.

Attest: Andw P. Frost Propr Clerk.

Nov. 26th 1804, recorded from the original Attest; Andw P. Frost. Propr Clerk.

Bailey, Benjamin

Laid out at the request of Benjamin Bailey, eighteen acres of the common and undivided land in the township of Falmouth, in the County of Cumberland, it being in lieu of so much taken away by former grants, from one hundred acres sold John Bailey, bounded as follow, vizt, begining at a stake standing in the north-east side line of the Mile Square, and on the northerly side of the County road; thence north, north-east, adjoining said road, thirty-six rods, to a stake; thence to run north thirty-seven degrees, and thirty minutes, west from the two aforesaid stakes, untill eighteen acres be completed; provided the same be free from former grants and laying out.

Dated at Falmouth, Octr 11th, 1787.

Benj^a Bailey, Joseph Noyce, Peter Woodbury } Proprietors Committee for Laying out Lands.

Att a legal meeting of the Proprietors of Falmouth held in said Falmouth, on 10th April, 1797, the foregoing laying out was accepted and allow by said Proprietors.

Attest: And^w P. Frost, Prop^r Clerk.

Recorded, Feby 25th 1805. Attest: And^w P. Frost Prop^r Clerk

---

Curtis, John

Laid out to the right of John Curtis, twenty-seven acres of land in Falmouth, in the County of Cumberland, bounded begining at the south-west corner of fifty acres laid out to Isaac Sawyer on the north-east side of Presumscutt river; thence east and by north, twenty rods, to a stake; thence south and by east thirty rods, to the north-east corner of forty-three acres laid out to John Cox; thence south, thirty-seven degrees, west fifty-eight rods, to a stake; thence west, twenty-three degrees, south ten and half rods, to a stake; thence north and by west sixty-two rods, to the north-east corner of thirty-three acres laid out to Thomas Haskel; thence north and by west, forty-five rods; thence east and by north, thirty-six rods; thence south and by east, to the first bounds bounds; being in lieu of so much of forty-three acres formerly laid out to said Curtis' right, taken away by prior grants and laying out; the above twenty-seven acres are supposed to belong to James of John Snowshears.

Dated Falmouth, February 16th, 1774.

Enoch Freeman, Step^n Longfellow, Theop. Bradbury, Benj^a Winslow, Joseph Noyce. } Proprietors Committee for Laying out Lands.

Att legal meeting of the Proprietors of the common and undivided lands in the township of Falmouth, in the County of Cumberland, held at said Falmouth, May 5th 1774, the foregoing laying out was allowd, approved of and confirmed by said Proprietors.

Attest: Step^n Longfellow, Prop^r Clerk.

Recorded March 18th, 1805. Attest: And^w P. Frost Prop^r Clerk.

Walker, George

Laid out at the request of George Walker, seven acres of land in Falmouth, begining at the southerly corner of one hundred and four acres laid out to John Overin, by the side of

Presumscutt river; thence north twenty-Six degrees, west twelve rods; thence north west one hundred and forty rods; thence north Seventeen degrees east Sixteen rods; thence north eighty-Six degrees, west Sixteen ... ; thence South-west ten rod, to the north corner of Sixty acres laid out to Tymothy Worster, thence South east one hundred and Seventy two rods to Presumscutt river, thence by Presumscutt river to the to the first bounds; provided it be free from former grants and laying out; it being in the right of Anthony Brackett, jr. Dated at Falmouth, 6th. Sept. 1784.

Benjamin Winslow, Peter Hardbery, Joseph Noyce, Nathan Winslow } Proprietors Committee for Laying out Lands

At a legal meeting of the Proprietors of Falmouth, held in said Falmouth on 10th day of April, 1797, the foregoing laying out was allowed and confirmed by said Proprietors in said meeting. Attest; Andw. P. Frost, Propr. Clerk.

Laid out at the request of George Roberts twenty one acres and one half of land in Casco Elizabeth formerly Falmouth-bounded beginning at a Stake Standing north Sixty-Six degrees west fifty-two rod from the easterly corner of thirty acres of land laid out to Edmon Mumford, on the right of Robert Pierce; thence South fifty Seven degrees west eight rod; thence south, seventy degrees west eighteen rod; thence South thirty Seven degrees, west twenty-five rod; thence South twenty degrees west twenty-five rod; thence north Sixty-Seven degrees, west fifty-seven rod, thence north twenty-three degrees east thirty-Seven rod and one half rod; thence north, eighty-three degrees east Sixty four rod; thence South Sixty degrees, east twenty five rod, to the first bounds; one acre on the right of Saml. Prockter, one acre and one half on the right of Saml. Cobb, three acres on the right of Daniel Jackson, four acres and one half on the right of George Borough; - the above ten acres being the same ten acres of flats that was laid out to Benjamin Thomes-his grant bareing date April 16, 1806-and said Thomes has quit-claimed the same to the Proprietors, all his right by virtue of that grant; - eleven acres and one-half, on the right of George Brimhall; - provided it be free from former grants and legal layings out. Roberts George

Dated at Falmouth June 30, 1806. Nathan Winslow, Benjn. Bailey, William Winslow } Proprietors Committee for Laying out Land

At a legal meeting of the Proprietors of the common and undivided land in the town ship of Falmouth in the County of Cumberland, held at said Falmouth, the 6 month the 30 day 1806, the foregoing laying out was allowed, approved off, and confirmed by said Proprietors.

Attested, Nathan Winslow, Propr. Clark

Recorded July 30, 1806, from the original. Attested: Nathan Winslow, Propr. Clerk.

Laid out at the request of Isaac Fickett, one acre and three quarters and twenty-four rod of flatts, in Casco Elizabeth, formerly Falmouth, in the County of Cumberland, Fickett, Isaac

on the right of William Elwell, it being a removal, there being so much taken from said Elwells thirty acre lot, by Tyngs old right, bounded, begining at the most easterly corner of said Elwells thirty acre lot; thence north ten degrees, east twenty-five rod and eight links; thence north seventy-five degrees, west fourteen rod, more or less, till it comes to the channell of Back Crick, so called; thence south westerly, adjoining said Back Crick, till it comes to the north-easterly end of said thirty acre lot; thence east, south-east, twelve rod, to the first bounds; provided the same bee free from former grants and legal layings out. Dated at Falmouth the 6th month, 9th day, 1806.

Nathan Winslow } Propriaters Committee
Benja. Bailey } for
William Winslow } Laying out Land.

At a legal meeting of the Propriaters of the common and undivided land, held in said Falmouth, the 6th month, the 30th, 1806, the foregoing laying out was allow, approved and confirmed by said Propriaters. Attested: Nathan Winslow, Propriater Clark

---

Merrill, Daniel & als

Laid out at the request of Daniel Merrill, James Merrill, Junr., Simon Merrill and Cutin (Austin) Merrill, one hundred and thirty-four acres of land, in Falmouth, in the County of Cumberland, bounded begining north-west one hundred and four rod from the north corner of one hundred and four acres of land laid out on the right of John Davis, adjoining on North Yarmouth line; thence south-west one hundred and seventy-three rod; thence north-west eighty rod; thence north-east fifty-six rod; thence north 24 degrees west seventy-nine rod; thence north east eighty-eight rod; thence south-east one hundred and fifty-five rod, to the first bounds; provided the same bee free from former grants and legal layings out; thirty-five acres on the right of Thomas Lovit, that was heretofore laid out, and proved to lay on an old clame; twelve acres on the right of Mikel Webber, that was heretofore laid on an old clame; twelve acre on the right of Robert Stanford, that was formerly laid on an old clame; ten acres on the right of John Edwards that was formerly laid out on former grants; fourteen acres on James Burtons right, that was formerly laid on a prior grant. Dated at Falmouth February 19, 1797.

Nathan Winslow } Propriaters Committee
Benja. Baily } for
Andrew P. Frost. } Laying out Land

Accepted, 14th June, 1803. Attes: And. P. Frost, Propr. Clark

Received and recorded from the original, March 10th, 1807. Attested: Nathan Winslow Propr. Clark

---

Thrasher Benjamin

Laid out to the right of Henry Thrasher, at the request of Benjamin Thrasher, one of the heirs, one hundred and four acres of land in Falmouth, in the County of Cumberland, bounded beginning at a stake standing in the dividing line between said Falmouth and Windham, one hundred and sixty rod distant on a corse, north, twenty-two

degrees east, from ye place where said line strikes said river from that stake, running north, twenty-two degrees east one hundred and sixty rod, to a stake, and from those two bounds to extend from said line at right angles south sixty-eight degrees east one hundred and four rod, which compleats said one hundred and four acres;— provided the same bee free from former grants and layings out

Dated, January 26th, 1774. Enoch Freeman Theophilus Bradbury } Propriaters Committee for Laying out Land.
Stephen Longfellow Benja. Winslow
Joseph Noyes

At a legal meeting of the Propriaters of the common and undivided land in the township of Falmouth in the County of Cumberland held at said Falmouth, May 5th, 1774, the foregoing was allowed, approved of and confirmed

Attr. Stepn. Longfellow Propr. Clark

Received and recorded the third month, 12th, 1807, Libro the 3d, Folio 188, in the Propr. Records, from the original Attest, Nathan Winslow Propr. Clark.

Laid out to Nathan Winslow, twenty acres and one quarter of land, in two peices in Falmouth, in the County of Cumberland and on the most northerly side of Persumpscut river, begining at the most southerly corner of eigty acres and eighty rod of land sold by the proprietors committee to Josiah Noyes, adjoining on North Yarmouth line; thence south-east fourteen rod to sixty acres of land laid out to the Second Parish, in said Falmouth; thence north-east adjoining said 60 acres, sixty rod; thence north-west, fourteen rod; thence south-west, sixty rods, to the first bounds; the second peece bounded, begining at the most south easterly corner of said eighty acres and eighty rod of land aforesaid; thence south east, twenty-four rod, to 104 acres of land laid out to Saml. York; thence north-east one hundred rod to North Yarmouth line; thence north-west, adjoining North Yarmouth, twenty-four rod; thence south-west, one hundred rod, to the first bounds; it being on the rights of Samuel Prockter and Daniel Jackson, that was heretofore laid out on George Munjoys old clame;— provided the same bee free from former grants and legal layings out. Dated at Falmouth May the 29, 1807. Winslow, Nathan

Benja. Bailey } Propriaters Committee for Laying out Land.
Nathan Winslow
William Winslow

At a legal meeting of the Propriaters of the common and undivided land in the township of Falmouth, the County of Cumberland, held at said Falmouth the 6th month, 1st day, 1807, the within laying out was allowed approved off, and confirmed by said Propriaters.

Recorded from the original the 11 month, 20 day, 1807

Attested; Nathan Winslow, Propr. Clark

Laid out at the request of Jonathan Lovit, fourteen acres of land in the township of Falmouth, in the County of Cumberland, in lieu of the following rights taken away Lovit, Jonathan

by former grants, one acre laid out to Robert Thorndike; six acres of land laid out to Joshua Bradbury; three acres laid out to William Elwell, four acres laid out to Simon Lovit, and bounded as followeth, viz: begining at the north west corner of one hundred acres laid out to the heirs of Phineas Jones; thence north, eleven degrees west sixty four rod; thence south seventy nine degrees west thirty five rod; thence south eleven degrees east sixty four rod; thence north seventy nine degrees east thirty five rod to the first bounds, provided the same bee free from former grants and layings out.

Falmouth, May 2d 1786.

Benj.a Winslow
Joseph Noyes
Peter Woodbury
Nathan Winslow
} Propriaters Committee for Laying out Land.

April 10th 1797 excepted and approved. Attest: A. Pepl. Frost, Propr. Clark.

Received and Recorded from the original, the 1st month, the 13 day, 1808.

Attest: Nathan Winslow Propr. Clark.

Dunn, Samuel

Laid out to Samuel Dunn a certain tract of land containing about twenty-seven acres, in Cape Elizabeth, formerly Falmouth, bounded as followeth; begining at the most south-westerly corner of 60 acres laid out to the heirs of Richard Powsland; thence north west 39 1/2 rod to Mathew Pattings 70 acre lot; thence south west 112 rod to Scarborough line; thence on said line, 39 1/2 rod, south east; thence north east, 112 rod, to the first bounds mentioned; the same beeing for about seven acres, of Richard Powsland right, which is to be removed; the remainder to fulfill the deed of Lucy T. Waldo, to Dunn, beeing cut off by Scarborough line; provided the same bee free from former grants; the same beeing more or less; the above remainder, on the rights of Mathew P. Patin 70 acre lot, and Dr. Samuel Mood 70 acres lot.

Dated March 28, 1808.

Nathan Winslow
Benj.a Bailey
Wm. Winslow
} Propriaters Committee for Laying out Land.

At a legal meeting of the Propriaters of Falmouth held in said Falmouth, the 28 day of the 3d month, 1808, the foregoing laying out was approved, allowed and confirmed by said Propriaters.

Recorded from the original, 4th mo. 7, 1808. Attest: Nathan Winslow Propr. Clark.

Roberts, George

Laid out to George C. Roberts, eleven acres and fifty eight rod of land in Cape Elizabeth, formerly Falmouth, in the County of Cumberland, in two peices, the first, bounded begining north sixty degrees west, twenty five rod from the east corner of twenty-one acres and one half of land laid out at the request of the said Roberts, his grant bareing date June 30th 1806; thence north sixty-three degrees, west twenty-five rod; thence south west twenty four rod to said 21 1/2 acres; thence north eighty-three degrees east forty rod to the first bounds: The second, bounded, begining at the west corner of

the aforesaid twenty-one acres and one-half, thence north thirty-six degrees and thirty minutes west seventy rod; thence south sixty degrees west twelve rod, thence north forty degrees west six rod; thence south sixty-eight degrees west forty rod, thence south sixty-seven degrees east one hundred rod, to the first bounds; two acres and fifty-eight rod, being a part of the said twenty-one acres and one half, that was laid out on a prior grant, and now laid out anew; and nine acres on the right of William Graves; provided the same bee free from former grants and legal layings out.

Dated at Falmouth, January 13 1808. Nathan Winslow, Benj.a Bailey, Wm. Winslow } Proprietors Committee for Laying out Land.

The third month, the 28 day, 1808. The foregoing laying out was allowed, approved and confirmed by the Proprietors of Falmouth, at their legal meeting held in said Falmouth. Attested: Nathan Winslow, Proprietors Clerk

Received and recorded the fifth month, 14th, 1808.

Attested. Nathan Winslow, Proprietors Clerk

Laid out at the request of Daniel Lunt, nine acres and one-half of land in Falmouth, in the County of Cumberland, on the northerly side of Persumpscut river, bounded, begining at the most south-west corner of ten acres of land laid out at the request of Josiah Baker, thence south sixty-four degrees west thirty-one rod; thence north twenty-six degrees west thirty-two rod; thence north east eight rod; thence north twenty-six degrees west thirty-one rod; thence south eighty-six degrees east twenty-eight rod; thence south twenty-six degrees east fifty-one rod, to the first bounds:- provided the same bee free from former grants; it being a removal of so much took of by former grants, from thirty-four acres and 3/4 of land laid out at the request of the said Daniel, the first day of the ninth month, A.D. 1788;- said land was laid out on Sondrey rights,- six acres and 1/2 on the right of John Powel; one acre and three quarters on the right of Richard Secomb, eight acres and one-half on the right of Lewis Tucker; one acre and one-half, on the right of Kornelias Hall; and sixteen acres and one-half on the right of George Brimhall. Lunt, Daniel

Dated at Falmouth, May the 2, 1807. Nathan Winslow, Benj.a Bailey, William Winslow } Prop.rs Committee for Laying out Land.

At a legal meeting of the Proprietors of the common and undivided land in the township of Falmouth, the 6th month, 1 day, 1807, the foregoing laying out was allowed approved and confirmed by said Proprietors. Attested, Nathan Winslow, Prop.rs Clerk

Recorded and received the 14 day of the 5th month, 1808.

Attes.d: Nathan Winslow, Prop.rs Clerk

Laid out to Nathan Winslow, nine acres and three-quarters of one acre of land

Winslow, Nathan

in Falmouth in the County of Cumberland, on the northerly side of Persumpscut river bounded begining on the westerly side of the Duck Pond, so called, adjoining Windham line; thence south twenty two degrees and one half west, adjoining said line eighty six rod; thence north eighty one degrees east twenty six and one half rod to said Pond; thence northerly, adjoining on said pond, to the first bounds mentioned; it being on the right of William Graves; provided the same bee free from former grants and legal layings out. The above proves to bee or lay in the town of Windham.

Dated at Falmouth, March the 21 1808. Nathan Winslow, Benj.a Bailey, Wm. Winslow } Propriaters Committee for Laying out Land.

At a legal meeting of the Propriaters of the common and undivided land in Falmouth, held the 28 day of March 1808, the foregoing laying out was allowed approved and confirmed by the Propriaters.

Recorded, May 14, 1808. Attested: Nathan Winslow, Propr.s Clark

---

Willson Nathaniel

Laid out at the request of Nathaniel Willson and Paul Huston, thirty acres of land in the town of Falmouth, and County of Cumberland, on the southerly side of Persumpscut river bounded, begining at the most southerly corner of twenty acres of land laid out to Samuel Moody, and now in the possession of Thomas Minot; thence north, forty-three degrees east seventy two rod and one-half; thence south thirty-eight degrees east, sixty-six rod; thence south forty-three degrees west, seventy two rod and one-half; thence north thirty-eight degrees, west sixty-six rod, to the first bounds, it beeing on the right of Robert Means; provided the same bee free from former grants and legal laying out. Dated at Falmouth the 4th month, the 12 day, 1808. Nathan Winslow, Benj.a Bailey, William Winslow } Propriaters Committee for Laying out Land.

At a legal meeting of the Propriaters of the common and undivided land in Falmouth, held the 3d month, the 27 day, 1809, the foregoing laying out was allowed, approved and confirmed by the Propriaters. Attest: Nathan Winslow, Propr.s Clark.

Received and recorded from the original, the 4th month, the 5th day, 1809.

Attest: Nathan Winslow, Propriaters Clark.

Winslow, Nathan

Laid out to Nathan Winslow, one acre and three-quarters of land in the town of Falmouth, in the County of Cumberland, bounded, begining on Gorham line, and on Persumpscut river, above Sacarappa Falls, and up said river, above one hundred acres of land laid out Daniel Ingersell, beeing the first point of land above said one hundred acres; thence north twenty-two degrees and one-half, east adjoining Gorham line, forty rod, more or less, till it strikes the said river; thence down the river, adjoining thereon, till it strikes the first bounds; one acre on the

right of Gideon Lowel; it being a part of his Sixty acre lot laid out to said Lowel, and taken away by a prior grant, laid out to Isaac Sawyer; three-quarters of one acre on the right of George Brimhall; - provided the same be free from former grants and legal layings out.

Nathan Winslow, Benjn. Bailey, William Winslow } Propriators Committee for Laying out Land

Falmouth, March 21, 1808.

At a legal meeting of the Propriators of the common and undivided land in the town of Falmouth, held in said Falmouth, the 29 day of January, 1810 the foregoing laying out was approved, allowed and confirmed by the said Propriators.

Recorded January the 31, 1810. Attest; Nathan Winslow Propr.s Clerk.

Winslow, Nathan

Laid out to Nathan Winslow one half of one acre of land, on bank in Portland, formerly Falmouth, in the County of Cumberland, - bounded, beginning at high-water mark, at the lowermost corner of two acres of flats laid out at the request of Peter Woodbury and Nathan Winslow, - the grant to them bearing date January 30, 1775; thence running back from the river the same acre with Thomas Franks one acre lot, four rod, more or less, to the road, or high-way called Fore Street; and from the two aforesaid bounds, to extend up the river, adjoining on the said road and adjoining on high water mark, - twenty-four rod, more or less till it comes to one acre of flats and bank laid out to Nathan Winslow; - one quarter of one acre on the right of Simon Lovit, and one quarter, on the right of Nikel Weber, that was heretofore laid out in an old claime; - provided the same bee free from former grants.

Dated at Falmouth, November the 30, 1809.

Nathan Winslow, Benjn. Bailey, William Winslow } Propriators Committee for Laying out Land.

At a legal meeting of the Propriators of the common and undivided land in the town of Falmouth, held in said Falmouth, the 29 day of January, the foregoing laying out was approved, allowed and confirmed by the said Propriators.

Attested: Nathan Winslow, Propr.s Clark.

Recorded January the 31 1810 Attested: Nathan Winslow, Propr.s Clark.

Quinby, John

Laid out at the request of the heirs of John Quinby, late of Falmouth, deceased, twenty-five acres of land in Falmouth, in the County of Cumberland, and on the Southerly side of Presumpscot river, - bounded, beginning at the most north-westerly corner of nineteen acres of land, this day laid out at the request of the heirs of Andrew P. Frost, late of Falmouth, deceased; thence South fifty six degrees, east, adjoining on said Frosts land, eighty rod; thence south thirty four degrees west fifty-one rod; thence north fifty-six degrees west fifty rod; thence west, north west twenty-five rod; thence north twenty eight degrees east fifty-five rod and one-half, to the first bounds, - it

being on the right of Edward Shoves that was heretofore laid out; and they say it is on an old clame; provided the heirs give their quit-clame deed to the Propriaters of Falmouth, off the last laying out of said twenty-five acres, on the flats in Portland laying down Fore river, below Vaughn's bridge, so called, then this grant is to bee good, and not otherwis; and provided the same bee free from former grants and legal layings out. Dated at Falmouth, the 12 month, the 13, 1810.

William Winslow } Propriaters Committee for
Nathan Winslow } Laying out Land.

At a legal meeting of the Propriaters of the common and undivided in Falmouth, held in said Falmouth, the 12 month, the 31st day, 1810, the foregoing laying out was allowed, approved and confirmed by the Propriaters.

Attested; Nathan Winslow, Propr's Clark.

Received and recorded from the original, the 9th month, the 24th, 1811.

Attest; Nathan Winslow, Propr's Clark.

Blake John

Laid out at the request of John Blake, fifty two acres of the common and undivided land in the township of Falmouth, in the County of Cumberland, on the right of Captn Anthony Brackett, bounded as followeth, viz: begining at a stake standing at the easterly corner of twelve acres and one half of land laid out to John Blake, adjoining fifty acres laid out to Benjamin Winslow, thence south east thirty-six rods; thence south west one hundred and eight rods; thence north west seventy two rods; north north east ninety one rods; thence south east seventy-four rods; thence north east twenty-six rods to the first bounds; provided the same be free from former grants and layings out. Dated at Falmouth, Septr 13th, 1790.

Benjamin Winslow Peter Woodbury } Proprietors' Committee for
Joseph Noyes. Benja Bailey } Laying out Lands.

At a legal meeting of the Proprietors of Falmouth, held in sd Falmouth, on 10th April, 1797, the foregoing laying out was allowed, confirmed and accepted by sd Proprietors in sd meeting. Attest; Andrew P. Frost, Propr's Clerk.

Received 12 mo 31st, 1812, and recorded from the original.

Attest; Nathan Winslow, Prop. Clark

Brackett William

Laid out at the request of William Brackett, fifty two acres of land in Falmouth, in the County of Cumberland on the right of Capt. Anthony Brackett, on the northerly side of Presumpscut river, bounded as followeth, beginning at the most easterly corner of fifty two acres of land laid out at the request of John Blake on the right of sd Anthony Brackett; thence south west one hundred and eight rods; thence from these two aforesaid bounds, to extend south east, till the said fifty two acres be completed provided the same be free from former grants and layings out. Nathan Winslow, } Proprietors Committee for
Dated Falmouth 12 mo 17th, 1810 William Winslow } Laying out Lands

At a legal meeting of the Propr.s of common and undivided land in Falmouth, met in sd Falmouth 12th month, 31st 1810, the foregoing laying out was confirmed, allowed and approved by the sd Proprietors. Attest: Nathan Winslow, Propr.s Clerk.

Received 12th month, 31st 1812, and recorded from the original

Attest: Nathan Winslow Propr.s Clark.

---

7 Laid out at the request of James Merill, two acres and fifty eight rod of land in Falmouth, in the County of Cumberland, that was heretofore laid out to Jeremiah Buckmon, in 108 acre lot, - the grant to him bareing date May the 24, 1786; and so much of it proved to lay on a former grant, - bounded, beginning at a stake standing on the westerly side of the road that - to Percatague Mills, and on Andrew Hall's line, thence north west seven rod; thence north 3° east, fifty four rod; thence east eight rod, to the road; thence southerly by said road, to the first bounds mentioned; - provided the same bee free from former grants and legal laying out. Dated at Falmouth, the 6th month, 25 1810. Merill, James

Nathan Winslow } Propriators Committee for
William Winslow } Laying out Land

At a legal meeting of the Propriators of the common and undivided land in said Falmouth, met in Falmouth, the 10th month, the 29 1810, the foregoing laying out was allowed, approved and confirmed by the Propriators. Attest: Nathan Winslow, Propr.s Clark.

Received 11mo 16, 1813, and recorded from the original.

Attest: Nathan Winslow, Propr.s Clark.

---

7 Laid out at the request of Peter Cobb, Junr. five acres of land in Falmouth, in the County of Cumberland, and on the north side of Presumpscot River and on the right of John Skillin, - bounded, begining at the westerly corner of thirty acres land laid out at the request of James Winslow, on the right of James Armstrong; thence south seventy-nine degrees west twenty rod; thence north eleaven degrees west, forty rod; thence north seventy-nine degrees east twenty rod; thence south eleaven degrees east forty rod, to the first bounds; - provided the same bee free from former grants and layings out. Cobb, Peter, Jr.

Dated at Falmouth the 5th of the 5th month 1786.

Benjn Winslow, Peter Woodbury } Propriators Committee
Joseph Noyes, Nathan Winslow } for
Benjn Bailey } Laying out Land.

Approved 13 March 1787. Attest: A. Pepl. Frost, Propr.s Clark.

Received, the 11 month, the 17th, 1813, and recorded from the original

Attest: Nathan Winslow, Propr.s Clark.

---

8 Laid out at the request of Nathan Lord, three acres and one-half of land in township of Falmouth, and County of Cumberland, on the right of James Mils, and Lord, Nathan

on the northerly side of Presumpscut river, bounded, beginning at the most north east corner of nineteen acres of land Sold by the Propriators Committee to Job Winslow; thence north Seventy degrees, west ten rod and five links; thence South twenty degrees, west fifty four rod and one third of one rod; thence South Seventy degrees, east ten rod and five links; thence north twenty degrees east fifty four rod and one third of a rod, to the first bounds; provided the same be free from former grants and legal layings out.

Dated at Falmouth, the 1st month 29, 1811.

Nathan Winslow } Propriators Committee for
William Winslow } Laying out Land.

At a legal meeting of the Propriators of the common and undivided land in the township of Falmouth, in the County of Cumberland held in said Falmouth, the 2d month, 24th, 1811. the foregoing laying out was allowed, approved, and confirmed by the said Propriators.

Received the 1st month 18th, 1844, recorded from the original.

Attest: Nathan Winslow, Propr. Clerk.

Graves, Chrispus

Laid out to the heirs of John Graves, at the request of Chrispus Graves, thirty three acres and three quarters of one acre of land, in the town of Falmouth and County of Cumberland, on the Southerly side of Presumpscut river, bounded, begining at the most Southerly corner of thirty acres of land laid out at the request of Nathaniel Wilson and Paul Gusten; thence north forty three degrees, east Seventy five rod; thence South thirty eight degrees, east Seven rod; thence north fifty two degrees east twenty two rod; thence South thirty eight degrees east eleven rod; thence South forty degrees, west thirteen rod; thence South fourteen degrees, west Seventy two rod; thence south, eighty three degrees and one half, west eight rod and nineteen links; thence South Six degrees and one half, west Sixty three rod; thence north fifty five degrees and one half, west Sixty three rod; thence north thirty four degrees, east thirty four rod; thence north thirty eight degrees, west twenty eight rod, to the first bounds; provided the same be free from former grants and legal layings out. Dated at Falmouth the 7th month, 23, 1810.

William Winslow } Propriators Committee for
Nathan Winslow } Laying out Land.

At a legal meeting of the Propriates of the common and undivided land in Falmouth, held in said Falmouth the 12th month 31st, 1810, the foregoing laying out was allowed approved and confirmed by the said Propriates. Attest Nathan Winslow, Propr. Clerk.

Received the 1st month, 18th 1844, and recorded from the original.

Attest, Nathan Winslow, Propriates Clerk.

Graves, Chrispus

Laid to the heirs of John Graves, at the request of Chrispus Graves, ten acres of land, in the town of Falmouth, and County of Cumberland, and on the Southerly side of Presumpscut river, bounded, begining at the most easterly corner of one hundred and eighty acres of land laid out to the heirs of Phenias Jones, - the grant to said heirs

bearing date Dec. 23, 1745 - thence north fifty-six degrees west sixty-one rod and one-half; thence north thirty-four degrees east twenty-seven rod to fifty acres of land laid out to Jonas Jones, on the right of Jabiz Deinick; thence South fifty-five degrees and one-half east sixty-one rod and one-half; thence South thirty-four degrees west, to the first bounds; - provided the same bee from former grants and legal layings out.

Dated at Falmouth the 7 month 23, 1810.

William Winslow } Propr.s Committee for
Nathan Winslow } Laying out Land.

At a legal meeting of the Propriaties of the common and undivided land in Falmouth, held in Falmouth the 12 month 31st 1810, the foregoing laying out was allowed, approved and confirmed by the said Propriaties in said meeting. Attest, Nathan Winslow, Propr.s Clerk.

Received the 1st month 18, 1814 and recorded from the original

Attest Nathan Winslow, Propr.s Clerk.

Winslow Nathan

Laid out to Nathan Winslow, twenty-two acres and one-half of land in the township of Falmouth, in the County Cumberland, and in the Southerly side of Presumpscut river bounded, beginning on the most easterly side line of 180 acres of land laid out to Phineas Jones, and on the South-east rand of twenty-five acres of land laid out the request of the heirs of John Quinby, on the right of Edward Shaves, the grant to them bareing date the 12 instant, thence South fifty six degrees, east one hundred and thirty one rod, adjoining on said one hundred and eighty acres; thence north thirty-five degrees, east thirteen rod; thence north sixty-one degrees, west twenty-seven rod; thence north thirty degrees east eighteen rod to fifty acres of land laid out on the right of Jabiz Deinick; thence north fifty-five degrees and one half, west, adjoining on said fifty acres, one hundred and three rod and one half, to the said twenty-five acres laid out at the request of the heirs of John Quinby; thence South thirty-four degrees, west twenty-nine rod to the first bounds; - five acres and three-quarters on the right of John White, - it being a part of his thirty acre lot, taken away by former grants; - five acres and one-half, on the right of Elisha Dunham and John Ingersol that was heretofore laid out in former grants; - eight acres and one-quarter, on the right of the heirs of John Graves; - three acres on the right of John Oliver; - provided the same bee free from former grants.

Dated at Falmouth the 12 month 22, 1810.

William Winslow } Propriates Committee for
Nathan Winslow } Laying out Land.

At a legal meeting of the Propriates of the common and undivided land in the town of Falmouth, held in said Falmouth, the 12th month 31st, 1810, the foregoing laying out was allowed, approved and confirmed by the said Propriates.

Attest; Nathan Winslow, Propr.s Clerk.

Received 1st month 15th, 1814, and recorded

Attest; Nathan Winslow, Propr.s Clerk.

Frost, Andrew P. heirs of

Laid out at the request of the heirs of Andrew P. Frost late of Falmouth deceased twenty four acres and one hundred and thirty rod of land in Falmouth in the County of Cumberland, and on the northerly side of Presumpscot river bounded, begining two rod South, Seventy-nine degrees west from the most north-east corner of sixty acres of land laid out at the request of the said Andrew P Frost on the right of Jeremiah Biggs, it being the most South-east corner of thirty-five acres of land laid out at the request of John Webb; thence north twenty-five degrees and one-half, east one hundred and seven rod; thence South Sixty-four degrees and one half east forty three rod; thence South twenty-five degrees and one-half, west Seventy eight rod; thence South Seventy nine degrees west fifty-two rod, to the first bounds;- Seven acres and one-quarter in the right of Joshua Wardbury that was heretofore laid out and proved to lay on an old clame, two acres on the right of Robat Thomdike, that was heretofore laid out in a former grant or on an old clame; eleven acres on the right of Elisha Dunham, assignee to John Ingersol, that was heretofore laid in a former grant or on old clame, four acres and ninety three rod, on the right of Isaac Skillin;- provided the same bee free from former grants and legal laying out. Dated at Falmouth the 12 month, 13, 1810.

William Winslow } Propriators Committee for
Nathan Winslow } Laying out Land.

At a legal meeting of the Propriates of the common and undivided land in the town of Falmouth, held in said Falmouth the 12th month, the 31 1810 the foregoing laying out was allowed, approved and confirmed by the said Propriates

Attest, Nathan Winslow, Propr's Clark

Received and recorded from the original, the 12 month, 17 1818.

Attest; Nathan Winslow, Propr's Clark.

Frost, Andrew P. heirs of

Laid out at the request of the heirs of Andrew P. Frost, late of Falmouth, deceas'd, nineteen acres of land in Falmouth in the County of Cumberland, and on the most Southerly side of Presumpscut river bounded, begining at the most north-west corner of thirty acres of land laid out at the request of Nathaniel Willson and Paul Hunston, on the right of Robert Means; thence South thirty-eight degrees east ninety-two rod thence South thirty four degrees west twenty three rod and one half rod; thence north fifty six degrees, west eighty rod; thence north twenty eight degrees, east fifty two rod to the first bounds, it being on the right of Isaac Skillin;- provided the same bee free from former grants and legal layings out. Dated at Falmouth 12 month, 13th, 1810.

William Winslow } Propriates Committee for
Nathan Winslow } Laying out Land

At a legal meeting of the Propriates of the common and undivided land in Falmouth held in said Falmouth 12th month 31, 1810, the foregoing laying out was allowed approved and confirmed by the said Propriates.

Attest: Nathan Winslow, Propr's Clerk.

Received the 12 month, 17th 1818 & recorded from the original. Attest: Nathan Winslow, Propr's Clark

Ministry Cape Elizabeth

Laid out to the Ministry in Cape Elizabeth formerly Falmouth, forty four acres and one hundred and three Square rod of land laying in Said Cape Elizabeth, and is bounded as followeth, beginning in Scarborough line, it being the dividing line between Scarborough and Cape Elizabeth, on the most Southerly Side of the road that leads from Barron Hill So called to Scarborough, at a Stone monument; thence north Sixty two degrees, 30m, east thirty rod, adjoining Said road; thence South Seventy eight degrees east thirty eight rod; thence north Sixty Seven degrees, east eighteen rod; thence north thirty nine degrees east fourteen rod and Six Links, thence South Sixty three degrees, east thirty eight rod and one half; thence South twenty Seven degrees west forty five rod and one half; thence South forty five degrees, east thirty two rod; thence South forty five degrees, west forty eight rod, to the dividing line between Scarborough and Cape Elizabeth thence north west, adjoining Scarborough line, one hundred and thirty rod to the first bounds, it being a part of one hundred acres granted by the Propr.s of Falmouth, March 30th, 1732, book No. 1 page 23 - then called the Second Parish in Falmouth, Sixty acres a part of the 100 acres laid out January 25th, 1737/8, and four acres and one hundred and three rod proved to lay on former grants, and is now removed; provided the Same be free from former grants. Dated at Westbrook, the 3d. month 21, 1820.

Nathan Winslow } Propriates Committee for
William Winslow } Laying out Land.

9 mo. 25. 1822. The foregoing laying out was allowed and confirmed by the Propriates at their Legal meeting.

Received the fourth month, 12, 1830 and recorded from the original

Attest: Nathan Winslow, Propr.s Clark

Jordan & Shurtleff & al.

Laid out at the request of Richworth Jordin and Merrel Jordin, four acres of land in Cape Elizabeth, in the County of Cumberland, three acres on the right of Rebeca Manes, and one acre in the right of Jonathan Webb, it being the Same four acres that was laid out at the request of Peter Woodbury, the grant to him bearing date the 9th. of the 1st. month, 1783, which proved to lay on a former grant, and is now laid out again; bounded, beginning at the most north corner of forty four acres and 103 rod laid to the Ministry; thence north thirty nine degrees, east two rod, thence north fifty Six degrees, east nineteen rod; thence South Sixty three degrees, east twenty nine rod; thence South twenty Seven degrees, west eighteen rod and nineteen links; thence north Sixty three degrees west thirty eight rod and one half to the bounds first mentioned; provided the Same be free from former grants; and provided the land is not held by the grant, by the request of Peter Woodbury.

Date at Westbrook, the 11th. month 25 1820.

Nathan Winslow } Propriates Committee for
William Winslow } Laying out Land.

Received the 2 month, 17, 1821, and recorded.

Attest: Nathan Winslow, Propr.s Clark

M.c Dellan John

Laid out at the request of John M.c Delin twenty one acres of land, in Falmouth, in the County of Cumberland on the right of Enoch Wescoat, bounded, beginning at the easterly corner of Sixty acres of land laid out to Richard Pomroy, and on the dividing line between Falmouth and North Yarmouth; thence South west, fifty rod; thence South east, Sixty rod, to the north west land of the first range of lots that adjoins the salt water; thence north easterly, adjoining on the first range of lots to North Yarmouth line, thence north west, adjoining on said line, Seventy rod, to the first bounds; provided the same be free from former grants, and legal layings out.

Dated at Falmouth, April the 27, 1807. Nathan Winslow, Benj.a Bailey, William Winslow } Proprietors Committee for Laying out Land.

At a legal meeting of the Proprietors of the common and undivided land in the township of Falmouth, in the County of Cumberland, held at said Falmouth, the 6 month, 1st day, 1807 the within laying out was allowed, approved and confirmed by said Proprietors.

Attest, Nathan Winslow, Propr.s Clerk.

6th month, 5th, 1822, recorded and recorded from the original

Attest; Nathan Winslow, Propr.s Clerk.

M.c Dellan, John

Laid out at the request of John M.c Delin, eighteen acres and one half of land in Falmouth, in the County of Cumberland, on the northerly side of Presumpscut river, bounded, beginning at the easterly corner of thirty ones and one quarter of land Jos.h Winslow purchased of the Proprietors Committee, viz.t Enoch Freeman, Stephen Longfellow and Th.s Bradbury; thence north twenty Seven degrees, east ten rod, to land sold by the Propr.s Committee to Benj.a Winslow; thence north 28 degrees west forty two rod; thence north, north east, eighty Six rod; thence north Sixty Six degrees and one half west ten rod; thence South 23 degrees and one half west Seventy rod; thence north Sixty Six degrees and one half, west thirty rod; thence South 23 degrees and one half west twenty nine rod; thence South Sixty Six and one half degrees, east forty rod; thence South South west twenty three rod, to said 31¼ acres sold said Jos.h thence South Sixty three degrees, east thirty three rod, to the first bounds; provided the same be free from former grants and legal layings out. Said land being on the right of Enoch Wescoat, and some part of it being a removal that was laid in old claims. Dated at Falmouth, April 27, 1807.

Nathan Winslow, Benj.a Bailey, William Winslow } Proprietors Committee for Laying out Land.

At a legal meeting of the Proprietors of the common and undivided land in the township of Falmouth in the County of Cumberland held at said Falmouth, the 6th month 1st day 1807 the within laying out was allowed, approved and confirmed by said Proprietors

Attest; Nathan Winslow, Propr.s Clerk.

8 month, 5th, 1822, recorded from the original. Attest; Nathan Winslow Propr.s Clerk

Laid out at the request of John McLelin, thirty five acres and one half of land in Falmouth, in the County of Cumberland on the northerly side of Presumpscut river, bounded, begining on the northerly side line of thirty one acres and one quarter of land Sold Job Winslow, by the Proprietors Committee viz: by Enoch Freeman Stephen Longfellow and Theophilus Bradbury, and twenty six rod from the northerly corner of the same, thence north sixty six degrees and one half, west eighty four rod; thence north twenty three degrees and one half east seventy six rod and eight links: thence South sixty six degrees and one half, east eighty four rod, to said thirty one acres and one quarter Sold to said Job; thence South twenty degrees, west seventy six rod and eight links, to the first bounds it being on the right of Enoch Wescott, and on a remeval that was heretofore laid out on an old clame; provided the same bee free from former grants and legal layings out. Dated at Falmouth, May the 29 1807

Nathan Winslow } Proprietors Committee for
Benj.a Bailey } Laying out Land.

At a legal meeting of the Proprietors of the Common and undivided land in the town Shipe of Falmouth, in the County of Cumberland, held at said Falmouth, the 6th month, 1st day 1807 the within laying out was allowed, approved and confirmed by the said Proprietors.

Attest: Nathan Winslow Propr.s Clark.

Received & recorded the 8 month 5th, 1822. Attest: Nathan Winslow Proprietors Clark.

McLellan John

Laid out at the request of Jedadiah Leighton, twelve acres and one half of common land in Falmouth in the County of Cumberland, and in the northerly side of Presumpscut river, bounded, begining at the nath-west corner of fifty two acres of land laid out at the request of George Leighton, on the right of William Scales and Desmond Ingersol, thence west twenty seven rod more or less, till it comes to the easterly land of the lots fronting the county road that leads to Gray, and from the first mentioned bounds to extend north, and from the second bounds to extend northerly adjoining on the easterly land of said lots fronting said road, till the said twelve acres and one half, is completed; Seven acres and one half taken away from John Clarks thirty acre lot by an old clame; two acres on the right of Enoch Wescott, that was heretofore laid out on former grants; three acres on the right of Anthony Brackett; provided the same bee free from former grants and legal layings out.

Dated at Falmouth the 6th month, the 23, 1810.

Nathan Winslow } Proprietors Committee for
William Winslow } Laying out Land.

At a legal meiting of the Proprietors of the common and undivided land in the town of Falmouth; met in said Falmouth, the 12 month, 31 day, 1810 the foregoing laying out was allowed, approved and confirmed by the said Proprietors.

Attest; Nathan Winslow, Propr.s Clark.

Received and recorded from the original, the 8th month, 15th, 1822.

Nathan Winslow Proprietors Clark.

Leighton Jedediah

Noyes, Peter, heirs of

Laid out at the request of the heirs of Peter Noyes, Esqr. late of Falmouth, deceasd. nine acres and one-quarter of land, in Westbrook, in the County of Cumberland, on the right of William Graves, and on the northerly side of Persumpscot river, bounded, begining at the southerly-corner of ten acres of land Josiah Baker purchased of the Propriaters Committee, and on the head line of one hundred and four acres of land laid out to Benja. Gamblin; thence South sixty four degrees, west thirty-one rod; thence north twenty six degrees, west forty eight rod; thence north sixty-four degrees, east thirty one rod; thence south twenty six degrees east forty eight rod, to the first bounds; provided the same bee free from former grants. Dated at Westbrook, the 11 month, 25, 1822.

Nathan Winslow } Propriaters Committee for
William Winslow } Laying out Land.

At a legal meeting of the Propriaters of the common and undivided land in the township of Falmouth, in the County of Cumberland, held in Westbrook, the 9th month, 25th, 1822, the foregoing laying out was allowed, approved and confirmed by said Propriaters.

Attest, Nathan Winslow, Propr.s Clark.

Received and recorded from the original, the 10th month, 12th, 1822.

Nathan Winslow, Propriaters Clark.

Noyes, Peter, heirs of

Laid out at the request of the heirs of Peter Noyes, Esqr., late of Falmouth, decest, two acres of land, and one hundred and forty square rod in Cape Elizabeth, formerly Falmouth, in the County of Cumberland, on the right of William Graves, bounded as followeth: begining at the most north corner of four acres of land laid out this day, at the request of Richworth Jurdin and Morrel Jurdin, and on the most south-easterly side of the road that leads from Cape Elizabeth to Scarborough; thence north fifty six degrees, east seventeen rod; thence South eighty-six degrees east twelve rod; thence South seventy-eight degrees east nine rod, thence south twenty seven degrees, west twenty-three rod and six links; thence north sixty three degrees, west twenty-nine rod, to the bounds first mentioned; provided the same bee free from former grants.

Dated at Westbrook, the 11th month, 25, 1820.

Nathan Winslow } Propriaters Committee for
William Winslow } Laying out Land.

At a legal meeting of the Propriaters of the common and undivided land in the township of Falmouth, in the County of Cumberland, held in Westbrook, the 9th month, 25 1822, the foregoing laying out was allowed, approved and confirmed by the said Propriaters.

Attest: Nathan Winslow Propr.s Clark.

Received and recorded from the original, the 10th month, 12, 1822.

Nathan Winslow, Propr.s Clark

Noyes, P[illegible]s of

Laid out to the right of William Graves, at the request of the heirs of Peter Noyes, Esqr., late of Falmouth, deceasd. thirty-two acres and sixty rod of flats in Portland, for-

merly Falmouth, County of Cumberland bounded, beginning at the bank in Back Cove on the South-westerly side of Franklin Street where the said Street Strikes the bank of Back Cove and to extend South-westerly, adjoining the bank of Back Cove till it makes said lot thirty two rod wide; and from the two said bounds to extend and run north-west and by north, keeping the width of thirty two rod to the channel; nine acres and three quarters was heretofore laid out and proved to lay in the town of Windham and now removed; provided the same bee free from former grants and legal layings out. Dated at Westbrook, 8 month, 13 1823.

Nathan Winslow } Propriates Committee for
William Winslow } Laying out Land.

At a legal meeting of the Propriates of the common and undivided land in the township of Falmouth, and County of Cumberland held in Westbrook the 9th mo 25th, 1823, the foregoing laying out was allowed, approved and confirmed by the said Propriates. Attest: Nathan Winslow, Propr's Clark.

Received and recorded from the original the 10th month, the 12th, 1823.

Nathan Winslow, Propriates Clark.

Laid out at the request of the heires of John Deinby, late late of Falmouth, deceased, one-quarter of one acre of land in Westbrook, formerly Falmouth, bee the same more or less, on the right Edward Shaws, that was heretofore laid out, and proved to lay on a former grant by runing the same, bounded by the road leading from Stroudwater bridge to Thadeus Broads in Westbrook, beginning at the north-easterly corner of John Jordins land and by said road to William Stemons land; thence by said Stemons land Southerly and westerly, to land of Ezekiel and Benjamin Waterhouse; thence by said Ezekiel and Benjamin's land and said Jordins land, to the first bounds; provided the same bee free from former grants and legal layings out. Deinby, John, heirs of

Dated at Westbrook, the 8th of the 7th month, 1823.

Nathan Winslow } Propriates Committee for
William Winslow } Laying out Land.

At a legal meeting of the Propriates of the common and undivided land in Falmouth, held in Westbrook, the 8 of the Seventh month, 1823, the foregoing laying out was allowed, approved and confirmed by the said Propriates. Attest: Nathan Winslow, Propr's Clark.

Received the 8th month, 9th ninth, 1823, and recorded from the original

Nathan Winslow, Propr's Clark.

Laid out to Nathan Winslow, five acres of flats, in the town of Portland, formerly Falmouth, in the County of Cumberland, bounded as followeth; beginning at the most South-westerly corner of thirty two acres and sixty rod of flats laid out at the request of the heirs of Peter Noyes, Esq: late of Falmouth, deceased, in Back Cove, so called; thence extending South-westerly, adjoining the bank, twenty-five and one- Winslow, Nathan

half rods on making the lot twenty two and a half rod in wedth, and from the two aforesaid bounds, to run and extend north west and by north, keeping the wedth of twenty rod and one-half, to the channel, being part on the right of Elisha Dunham, and part on the right of John Ingersol, that was heretofore laid out on a former grant and now removed; and and part on the right of John White, it being part of his thirty acre lot laid out, and taken away by an former grant, or an old claim, and now removed; provided the same bee free from former grants or legal layings out. Dated at Westbrook 9 month, 25, 1822.

William Winslow } Propriates Committee for
Nathan Winslow } Laying out Land

At a legal meeting of the Propriates of the common and undivided land formerly all of Falmouth, in the County of Cumberland, on Westbrook, the 25 day of the 9th month, 1822, the foregoing laying out was allowed, approved and confirmed by said Propriates.

Recorded the 2 month 12 day, 1825. Attest; Nathan Winslow, Propriates Clark.

Winslow, Nathan

Laid out to Nathan Winslow, two acres of flats, in Portland, formerly Falmouth, in the County of Cumberland, bounded, begining at the north easterly corner of thirty two acres and sixty rod of flats this day laid out on the right of William Graves, at the regest of the heires of Peter Noyes, in Back Cove; thence extending north easterly, and joining the bank of Back Cove, till it make said two acres six rod wide, and to run and extend north west and by north, keeping the wedth of six rod, to the channel; one acre being take off from ninety three acres laid out to Martha Millet, by one hundred acres laid out to the right of John Oliver; and one acre taken off from the sixty acres laid out to Gideon Lowel, by fifty three acres laid out to Isaac Sawyer; provided the same bee free from former grants and legal layings out. Dated at Westbrook the 8 month, 13, 1822.

Nathan Winslow } Propriates Committee for
William Winslow } Laying out Land.

At a legal meeting of the Propriates of the common and undivided land, formerly all of Falmouth, held at Westbrook, the 9 month, 25 day, 1822, the foregoing laying out was allowed approved and confirmed by the said Propriates,

Recorded the 2 month 12 day 1825. Attest; Nathan Winslow, Propr.s Clark.

In behalf of the Propriates of the common and undivided land in the towns of Portland, Falmouth, Cape Elizabeth and Westbrook, we enter upon the pice of flats bounded, easterly, by the westerly line of flats granted and laid out to Benj.a Ingersol, April the 12, 1725, and the flats granted and laid out to Theophilus Bradbury the 17th of June, 1714, as claiming the same, as the right and title of the said Propriates.

Done this day, June 17, 1825, in presents of } John M.Lellan. } Propriates
Th. Merrill, Abel Merrickham } Nathan Winslow } Committee

Recorded June 22, 1825. Nathan Winslow, Propr.s Clark.

To all people to whom these presents shall come, we, Benjamin Winslow, Joseph Noyce, Peter Woodbery, Benjamin Bailey and Nathan Winslow:- Know ye that we, the said Benjamin, Joseph, Peter, Benjamin and Nathan, in pursuant of a vote of the Proprietor of the common and undivided lands in the township of Falmouth, in the County of Cumberland, passed at their meeting held on the fifth day of January, A.D. 1785 and by virtue of the power therein and thereby granted us, for, and in consideration of the sum of twenty pounds, to us in hand paid by Peter Steward, of Falmouth, aforesaid, yeoman, the receipt whereof we do acknowledge, for the purposes mentioned in said vote, do hereby give, grant, sell, convey and confirm to him, the said Peter, and his heirs forever, fifty acres of said common and undivided lands in said Falmouth, bounded as follows:- Begining at a stake standing by the easterly side of the county road that leads to Gray, and one hundred and sixty rods, about north from Gideon Allen's dwelling house; thence east, one hundred and sixty rod; thence north, fifty rods; thence west, one hundred and sixty - to the road, thence South, fifty rods, to the first bounds. To have and to hold the same, with all the privileges and appurtenances thereof, to him, the said Peter, his heirs and assigns forever, - provided the same be free from legal grants and layings out.

Steward, Peter

In witness whereof, we do hereby set our hands and seals, the twenty-fourth day of May, A.D. 1786.

Signed, sealed and delivered in presence of Jedidiah Leighton, - Moses Morrill

Benjn. Winslow - Seal
Peter Woodbery - Seal
Nathan Winslow - (

Cumberland ss. May 27th, 1786. The said Benjamin, Peter and Nathan, acknowledged the above to be their deed. Before me,

Joseph Noyce, Justice Peace

Received Decemr. 28th 1795, and recorded from the original, by

A. Pepl. Frost, Propr. Clerk

To all people to whom these presents shall come, we, Benjn. Winslow, Joseph Noyce, Peter Woodbery, Benjamin Bailey and Nathan Winslow:- Know ye, that we, the said Benjamin, Joseph, Peter, Benjamin and Nathan, in pursuant of a vote of the Proprietors of the common and undivided lands in the township of Falmouth, in the County of Cumberland, passed at their meeting, held on the fifth day of January A.D. 1785, and by virtue of the power therein and thereby granted us, for and in consideration of twenty pounds to us in hand paid by William Baker of said Falmouth, yeoman, the receipt whereof we do acknowledge, for the purposes mentioned in said vote, do hereby give, grant, sell, convey and confirm, to him, the said William, and his heirs forever, fifty acres of said common and undivided lands in said Falmouth, - bounded as follows, viz:- Begining at a stake standing by the easterly side of the County road leading to Gray, and at the northerly corner of fifty acres this day sold Peter Steward; thence east one hundred and thirty

Baker, William

rods; thence north fifty rods; thence west one hundred and sixty rods; thence south fifty rods, to the first bounds. To have and to hold the same, with all the priviledges and appurtenances thereof, to him, the said William, his heirs and assigns forever; provided the same be free from former legal grants and layings out. In witness whereof we do hereby sett our hands and seals, the twenty seventh day of May, A. D. 1786.

Signed, sealed and delivered in the presence of Jedidiah Laighton, Moses Merrill } Benj.a Winslow (Seal) Peter Woodbery (Seal) Nathan Winslow, (Seal)

Cumberland, ss. May 27th, 1786. The said Benjamin, Peter and Nathan acknowledge the above to be their deed. Before me, Joseph Noyce Justice Peace.

Received December 28th, 1795, and recorded from the original, by

A. Pepl. Frost, Propr.s Clerk

Bailey Benjamin

To all people to whom these presents shall come, we, Benjamin Winslow, Joseph Noyce, Peter Woodbery, Nathan Winslow, Benjamin Bailey, Know ye, that we the said Benjamin, Joseph, Peter, Nathan and Benjamin, in pursuant of a vote of the Proprietors of the common and undivided land in the township of Falmouth, in the County of Cumberland, passed at their meeting held on the fifth day of January, A. D. 1785, and by virtue of the power then and thereby granted us, for and in consideration of the sum of five pounds five shillings to us in hand paid by Benjamin Bailey of Falmouth, aforesaid, yeoman, the receipt whereof we hereby give, grant, sell, convey and confirm to him, the said Benjamin, and his heirs forever, sixty acres of said common and undivided land in said Falmouth, bounded as followeth: Begining at the north-east corner of forty acres laid out at the request of Jonathan Lovit; thence south seventy-nine degrees west fifty-two rods; thence north seventy six rods; thence east twelve rods; thence north eighty-four rods, to one hundred and four acres laid out on the right of Anthony Brackett; thence south-east eighty-eight rods; thence north-east twenty-six rods; thence south-east fifteen rods to forty acres laid out at the request of Nathan Winslow; thence south twenty-two and 1/2 degrees, west one hundred and twenty-six rods, to said Jonathan Lovit's forty acres; thence north eleven degrees, west fifteen rods, to the first bounds. To have and to hold the same, with all the priviledges and appurtenances thereof, to him, the said Benjamin, his heirs and assigns forever; provided the same be free from former legal grants and laying out.

In witness whereof we do hereby sett our hands and seals, the eighteenth day of May, Anno Domini, 1787.

Signed, sealed and delivered in the presence of John Starbird Enoch Knight. } Benj.a Winslow (Seal) Joseph Noyce (Seal) Nathan Winslow (Seal) Peter Woodbery (Seal)

Cumberland ss. December 3d, 1787. The above named Benjamin Joseph and Peter acknowledged the above to be their deed. Before me,

Peter Noyce Justice Peace.

Falmo. Janry. 8th 1796 received and recorded from the original.

Attest: A. Pepp. Frost, Propr. Clerk.

Winslow Benjamin

To all people to whom these presents shall come, we Benjamin Winslow Joseph Noyce, Peter Woodbery, Benjamin Bailey, Nathan Winslow. Know ye, that we, the said Benjamin, Joseph, Peter, Benjamin and Nathan, in pursuant of a vote of the of the Proprietors of the common and undivided lands in the township of Falmouth, in the County of Cumberland, passed at their meeting, held on the fifth day of January 1788, and by virtue of the powers therein and thereby granted us, for and in consideration of thirty pounds, to us in hand paid by Benjamin Winslow, of said Falmouth, yeoman, the receipt whereof we do acknowledge, for the purposes mentioned in said vote, do hereby give, grant, sell, convey and confirm to him the said Benjamin and his heirs forever, two hundred acres of said common and undivided lands in said Falmouth, bounded as follows, viz: Begening at the Southerly corner six hundred and three acres laid out to the heirs of Mark Reynolds adjoining Windham; thence South-east one hundred and ninety-six rods; thence north, north-east one hundred and seventy five rods; thence South-east, seventy-two rods; thence South sixty eight rods; thence north sixty-eight degrees west seventeen rods; thence South, South-west one hundred and forty rods; thence north sixty-eight degrees west two hundred and fifty one rods to Windham line; thence nath north east one hundred and thirty five rods the first bounds. To have and to hold the same with all the privileges and appurtenances thereof to him the said Benjamin, his heirs and assigns forever; provided the same be free from legal grants and laying out. In witness whereof we do hereby set our hand and seals the eighteenth day of May, A. D. 1787.

Signed sealed and delivered in presence of
Saml. Winslow,
Oliver Winslow

Joseph Noyce (Seal)
Benj. Bailey (Seal)
Nathan Winslow (Seal)
Peter Woodbery (Seal)

Cumberland ss. December 3d, 1787. The within named Joseph, Benjamin and Peter, acknowledged the within to be their deed. Before me, Peter Noyce, Justice Peace.

Falmo. received Janry. 8th, 1796, and recorded from the original.

Attest: A. Pepp. Frost, Propr. Clerk.

Winslow, Nathan

To all people to whom these presents shall come, we Benjamin Winslow, Joseph Noyce, Peter Woodbery, Benjamin Bailey and Nathan Winslow, - Know ye, that we the said Benjamin, Joseph, Peter, Benjamin and Nathan, in pursuant of a vote of the Proprietors of the common and undivided lands in the township of Falmouth, in the

County of Cumberland, passed at their meeting held on the fifth day January A.D. 1785, and by virtue of the power therein and thereby granted us, - for and in consideration of the sum of thirty four pounds, two Shillings and 11 pence to us in hand, paid by Nathan Winslow, of Falmouth, aforesaid, mill right, the receipt whereof we do hereby acknowledge, for the purposes mentioned in said vote, - do hereby give, Grant, Sell and convey, confirm to him, the said Nathan, his heirs forever, three hundred and ninety acres and Seventy rods in four pieces, of the common and undivided land in Falmouth aforesaid; - the first containing three hundred and fifty - nine acres and one half acre, - bounded, begining at the most north west corner of one hundred acres of land laid out at the request of said Nathan Winslow, and on the east Side of the road that leads from Saccarappa to Windham; thence north, fifteen degrees, east thirty Seven rod, adjoining said road; thence north seventeen degrees, west twenty rods; - thence north fifty three degrees, west fourteen rods; thence north, north east, forty three rods; thence west, north west nine rods to the most south corner of one hundred and four acres laid out to the heirs of Henry Thrasher, thence north north - east, one hundred and Sixty rod; thence east South east, four rod; thence north, north east eighty eight rod; thence east, South east forty two rod; thence north, north - east, two hundred and thirty one rod, thence South - east twenty - nine rod, more or less, to Sixty acres Sold to Benjamin Bailey, thence adjoining Baileys Sixty acres South, ninety - four rod; thence west twelve rod; thence South Seventy - six rod; thence South Seventy - nine degrees, west eighty - four rod; thence South eleven degrees, east Sixty four rod, thence north Seventy - nine degrees, east thirty five rod, to one hundred acres laid out to to heirs of Phineas Jones; thence South eleven degrees, east Sixty - three rods, adjoining said hundred acres; thence South Seventy nine degrees, west fifty rod, thence South eleven degrees east twenty - five rod, thence South Seventy - nine degrees, west nineteen rod, thence south, eleven degrees, east thirty five rod; thence South Seventy - nine degrees, west twenty rod; thence South eleven degrees, east forty rod, thence north Seventy - nine degrees, east twenty rod to the most north - west corner of James Winslows homestead; thence South fourteen degrees, east fifty rod; thence South twelve degrees, west Sixty - nine rods adjoining said James Winslows land; thence South Sixty - Six degrees west fifty - seven rods; thence north forty - nine degrees, west Sixty rod; thence north Seventy - five degrees west twenty rods; thence north eighty - nine degrees west forty - two rods, to the first bounds. The Second containing thirteen acres and one hundred and twenty five rod, bounded beginning east South east, thirty rod from from the most north - west corner of one hundred and four acres laid out on the right of Henry Thrasher; thence east, South - east forty - five rod; thence from the two aforesaid bounds, north, north - east, forty - nine rods. The third containing fifteen acres and thirty - five rod, bounded beginning twenty - eight rod north Sixty - two degrees, east from the most west corner of one hundred and twenty two acres laid to Joseph Bailey; thence north Sixty two degrees, east thirty - eight rod, to one hundred acre of land laid out to said Nathan Winslow; thence from the two aforesaid bounds to extend north twenty - eight degrees, west to the road that leads from Saccarappa to Windham. The fourth containing two acres, - bounded, be-

giving at the most west corner of Seventeen acres laid out at the request of Nathan Winslow on the right of George Beneugle; thence north east one hundred and thirty rod; thence from the two said bounds, north west, to fifty three acres laid out to Jacob Sawyer. To have and to hold the Same with all the priviledges and appurtenances thereof, to him the said Nathan, his heirs and assigns forever; provided the same be free from legal grants and laying out.

In witness whereof we do hereunto Sett our hands and seals this eleventh day of August, A.D. 1788.

Signed sealed and delivered in presence of
Nathan Winslow
Sarah Stevens Archelaus Lewis

Benja Winslow
Joseph Joyce
Peter Hoodbery
Benja Bailey

Cumberland ss. Octr 12th 1789. Mess. Benja Winslow, Joseph Joyce and Peter Hoodbery, subscribers, to the above written instrument, appeared and acknowledge the same to be their act and deed. Before me Peter Joyce, Justice Peace

Cumberland, ss. Feby 2d 1799. Then the above named Benja Bailey acknowledge the above instrument by him subscribed to be his act and deed.

Before me, Archelaus Lewis, Justice Peace.

Recorded May 31st, 1800. Anth P. Frost, Propr. Clerk

To all people to whom these presents shall come, we Benjamin Winslow, Joseph Joyce, Peter Hoodbery, Benjamin Bailey and Nathan Winslow; Know ye, that we, the said Benjamin, Joseph, Peter, Benjamin and Nathan, in pursuance of a vote of the Proprietors of the common and undivided lands in the township of Falmouth, in the County of Cumberland, passed at their meeting, held on the fifth day day of January A.D. 1785, and by virtue of the power therein and thereby granted, for and in consideration of the Sum of fifteen pounds to us in hand paid by William Brackett, of Falmouth aforesaid, yeoman, the receipt whereof we do hereby acknowledge, for the purposes mentioned in said vote, do hereby give, grant, Sell, convey and confirm to him, the said William, his heirs forever, one hundred acres of the common and undivided lands in the township of Falmouth aforesaid, bounded as follows, viz: beginning at the northerly corner of one hundred and four acres of land laid out to Joseph Pride; thence north east by east, one hundred and fifty rods, to the road that leads to the Duck Pond; thence Southerly, as the road runs to the northerly corner of forty three acres laid out to John Cox; thence to run South westerly, adjoining said Coxs lott and forty Seven acres laid out to Joseph Conant, untill it comes to the side line of said Prides one hundred and four acres; thence north west and be north, one hundred forty six rods to the first bounds; exclusive of thirty three acres laid out to Thomas Haskell, and twenty Seven acres laid out to the heirs of John Swan, within the bounds aforesaid. To have and to hold the Same, with all the priviledges and appurtenances thereof, to him, the said William, his heirs and assigns forever; provided the same be free from former legal

Brackett, William

grants or laying out. In witness whereof we do hereunto setts our hands and seals, this twenty-second day of January, A.D. 1788.

Signed, sealed and delivered in presence of John Blake, A. Pepl. Frost.

Benja. Winslow (Seal)
Joseph Noyce (Seal)
Benja. Bailey (Seal)
Nathan Winslow (Seal)

Cumberland, ss. January 22d. 1788. Messieurs. Benjamin Winslow, Joseph Noyce and Nathan Winslow, subscribers to the above written instrument, appeared and acknowledged the same to be their act and deed.

Before me, Peter Noyce, Just. Peace

Received May 11th, 1796, and recorded from the original.

A. Pepl. Frost, Propr. Clerk

Leighton, George

To all people to whom these presents shall come, we, Benjamin Winslow, Joseph Noyce, Peter Woodbey, Benjamin Bailey and Nathan Winslow; Know ye, that we, the said Benjamin, Joseph, Peter, Benjamin, Nathan, in pursuant of a vote of the Proprietors of the common and undivided land in the township of Falmouth, in the County of Cumberland, passed at there meeting held on the fifth day of Jany. A.D. 1785, and by virtue of the power therein and thereby granted us, for and in consideration of the sum of seventy-six pounds, six shillings and six pence to us in hand paid by George Leighton of said Falmouth, yeoman, the receipt whereof we do acknowledge for the purposes mentioned in said vote, do hereby give, grant, sell, convey and confirm to him, the said George, and his heirs forever, two hundred and thirteen acres of said common and undivided land in said Falmouth, bounded as follow viz. Begining at the south-easterly corner of one hundred and twenty-four acres and two-thirds laid out to the said George Leighton; thence south, thirty-two rod; thence south fifty-four degrees, west sixty-five rod; thence thence south twenty-four degrees east eighty-six rods; thence north thirty-seven degrees, west eighty-three rods; thence south fifty-three degrees, west eighty-four rods; thence south sixty-nine degrees west one hundred and forty-two rods; thence west fifty rods; thence south ten rods, thence west fifty rod; thence north one hundred rod; thence east one hundred and twenty rods; thence north, ninety-four rods and half; thence east one hundred and forty-seven rod; thence north, eighty-eight rods; thence south-east eighty rod; thence south sixty-six degrees, west sixty-five rod, to the first bounds. To have and to hold the same, with all the priviledges and appurtenances thereof to him, the said George, his heirs and assigns forever, provided the same be free from legal grants and laying out; and excepted twenty-one acres heretofore laid out to Abner Trip, within the bounds aforesaid. Benja. Winslow (Seal)

In witness whereof we do hereby sett our hands & seals this 24th day of May, 1786.

Signed, sealed & delivered in presence of Nathan Cole, Moses Merrill

Peter Woodbery (Seal)
Nathan Winslow (Seal)
Benja. Bailey. (Seal)

Cumberland ss. May 24th 1786. The said Benja. Peter and Nathan acknowledged the within to be their deed. Before Joseph Noyce Just. Peace.

Received and recorded in March 29 1797 from the original.

Per A. Pepl. Frost Proprietor Clerk

---

8 Know all men that we, Nathan Winslow, Peter Woodbury and Benjamin Bailey, of Falmouth, in the County of Cumberland, being a committee appointed by the Proprietors of Falmouth to sell and give deeds for all lands sold att vandue, at several times, by virtue of the power hereby granted us, for and in consideration of the sum of twenty-seven dollars and six cents, paid by Levi Strout, of Cape Elizabeth, gentleman, doth hereby acknowledge, and doth by the presents, sell and convey unto the said Levi Strout, his heirs or assigns, five acres and three-quarters of an acre and 14 rod of land lying in Cape Elizabeth, begining at the south-west corner of thirteen acres sold said Levi by William Gammon; thence north 64 degrees, east forty-eighty rods; thence south fifty-one degrees east fourteen rod; thence south thirty-nine degrees, west thirty-one rod; thence west five degrees, north thirty-four rod; thence north nine degrees, west seeven and half rods, to the first bounds; provided the same be free from former grants or layings out. To have and to hold and to hold the same, with all the privilidges thereof, to him, the said Levi his heirs and assigns forever. Strout Levi

In in witness hereof we do hereunto sett our hands and seals, this second day of August, A.D. 1800.

Sign and sealed in the presence of John McLallen, A. Pepl. Frost.

Benja. Bailey (Seal)
Nathan Winslow (Seal)
Peter Woodbury (Seal)

Cumberland, ss. Falmouth, Augst. 2d. 1800. Then the above named Benja. Bailey Nathan Winslow and Peter Woodbury acknowledged the above written instrument by them subscribed, to be their free act and deed.

Before me, Archealaus Lewis, Just. Peace.

Recorded May 5th 1801. Attest: A. Pepl. Frost, Propr. Clerk

---

5 To all people to whom these presents shall come, Know ye, that we, Nathan Winslow, and Benja. Bailey, both of Falmouth, in the County of Cumberland, yeoman, and Peter Woodbury, of Cape Eliz. said County of Cumberland, yeoman, in persuance of a vote of the Propriaters of the common and undivided lands in the town of Falmouth aforesaid, passed at their meeting, holden on the fifth day of January, in the year of our Lord one thousand seven hundred and eighty-five, and by vertue of the power therein and thereby given, and also in persuance of and by virtue of sondry votes of the said Propriaters since that time, passed, and agreeable to the authority thereby granted to us; and in consideration of the sum of there hundred-eighty-eight dollars and fifty cents, paid to us Jones Phinehas, heirs of

for the use of the said Propriaters, by the right heires of Phineas Jones late of said Falmouth, deceased, - the receipt whereof we doo hereby acknowledge, for the purpose aforesaid, do hereby give, grant, bargain, Sell, convey and conform unto the said right heires of Phineas Jones, their heires and assigns forever, a certain tract a parcel of land in Said Falmouth, bounded as followeth, viz:- Begining at the most northerly corner of thirty acres of land laid out to the Society of Friends, in Windham line; thence east, South east one hundred and forty four rod to a Stake; thence north, north east two hundred and forty rod, more or less to land laid out to Peter Woodbury; thence westerly by said Woodburys land and a one hundred and four acre lot laid out to the right of James Bailis, one hundred and fifty four rod more or less to Windham line; thence South, South west by said Windham line two hundred and fifty rod more or less, to the first bounds, containing two hundred and six acres, more or less. To have and to hold the above granted premises, with all the privileges and appurtenances thereof, to them, the said right heires of the said Phineas Jones deceased, their heirs and assigns forever; provided the same bee free from all legal grants and layings out.

In witness whereof we do hereunto Set our hands and Seals this, first day of August in the year of our Lord one thousand eight hundred.

Sighned, sealed and delivered in presence of us
P Pitcomb, Solmon Chase

Nathan Winslow (Seal)
Benjn Baily (Seal)
Peter Woodbury (Seal)
Committee of the Propriaters

Cumberland ss. Falmouth, August 2d, 1800. Then the above named Nathan Winslow, Benjamin Baily and Peter Woodbury, personally appeared, and acknowledged the above written instrument by them Subscribed to bee their free act and deed.

Before me Archelaus Lewis, Justice of the Peace.

Received and recorded from the original, March the 6th, 1807.

Attested, Nathan Winslow, Prop. Clark.

Winslow James

To all people to whom these presents Shall come we, Benjn Winslow, Joseph Noyes Nathan Winslow Peter Woodbury and Benjn Bailey; Know ye, that we, the said Benjamin, Joseph, Nathan, Peter and Benjamin in persuance of a vote of the Propriaters of the common and undivided land in the township of Falmouth, in the County of Cumberland, passed at their meeting held on the fifth day of January, A.D. 1785, and by virtue of the power therein and thereby granted us, for and in consideration of four pounds, twelve Shillings and three pence to us in hand paid by James Winslow of said Falmouth, yeoman, the receipt whereof we do acknowledge, for the purposes mentioned in said vote, - do hereby give, grant, Sell convey and confirm to him the said James and his heirs forever, - thirty acres and three quarters of said common land and undivided land in Said Falmouth, bounded as followeth, viz:- Begining at the South east corner of one hundred acres of land laid out to the heires of Phineas Jones; thence south Seventy nine degrees, west one hundred rod, thence South seaven degrees east five rod to thirty acres laid out at

the request of the said James on the right of James Armstrong; thence N. 76° E. 24½ rod; thence South fourteen degrees east fifty rod; thence South Seventy-six degrees west six rod; thence South twelve degrees west eighty-one rod; thence north east five rod; thence South-east and by South one rod; thence north east and by east eighty rod; thence north-west and by north fifty rod; thence north-east and by east fifty nine rod; thence north eleaven degrees west nineteen rod to the first bounds. To have and to hold the same with all the privilidges and appurtenances thereof to him the said James his heires and assigns forever; provided the same be free from legal grants and layings out.

In witness whereof we do hereby Set our hands and seals this eighteenth day of May A.D. 1787.

Signed sealed and delivered in presents of John Starbird, Enoch Knights

Benja. Winslow (Seal)
Joseph Noyes (Seal)
Nathan Winslow (Seal)
Benja. Bailey (Seal)

Cumberland ss. December 3d 1787. The above named Benjamin Joseph and Benjamin acknowledged the above to be their deed

Before me, Peter Noyes, Justice Peace.

Received and recorded from the original, the 11th month the 5th day, 1809.

Attested: Nathan Winslow, Prop'r Clerk.

Merrill, Nathan

Know all people to whom these presents shall come; we, Benjamin Winslow Joseph Noyes, Peter Westbury, Benjamin Bailey and Nathan Winslow, Know ye, that we the said Benjamin, Joseph, Peter Benjamin and Nathan, in pursuance of a vote of the Proprietors of the common and undivided lands in the township of Falmouth, in the County of Cumberland, passed at their meeting held on the fifth day of January A.D. 1785, and by virtue of the power therein and thereby granted us, for and in consideration of fifteen pounds, twelve Shillings, to us in hand paid by Nathan Merrill, of a place called Sabbath Day Pond, without the bounds of any town in sd County, Yeoman, the receipt whereof we do hereby acknowledge, for the purposes mentioned in said vote, do hereby give, grant, sell and convey and confirm, to him, the said Nathan, and his heirs forever, twenty six acres of said common and undivided lands in said Falmouth, bounded as follows, viz:- Beginning at the northerly corner of forty two acres laid out to the said Nathan, on the right of Benjamin Race, thence South east twenty four rods; thence north one hundred and forty rods; thence west fifty-nine rods and half; thence South forty rods; thence east forty rods; thence South eighty-three rods, to the first bounds. To have and to hold the same, with all the privileges and appurtenances thereof, to him, the said Nathan, his heirs and assigns forever, provided the same be free from legal grants and layings out.

In witness whereof, we do hereby Set our hands and seals, this, eighteenth day of May, A.D. 1787.

Signed, sealed and delivered in presence of Samuel Winslow, Oliver Winslow

Benjn. Winslow (Seal)
Joseph Noyes (Seal)
Benja. Bailey (Seal)
Nathan Winslow (Seal)
Peter Woodbury (Seal)

Cumberland, ss. December 5th, 1787. The above named Benjamin, Joseph, Peter and Nathan acknowledged the above to be their deed.

Before me Peter Noyes, Just. Peace

Received January 21st, 1788, and recorded from the original.

Attested: Joseph Noyes, Propr. Clerk.

Haskell William

To all people to whom these presents shall come; we Benjamin Winslow, Joseph Noyes, Peter Woodbury, Benjamin Bailey and Nathan Winslow, Know ye, that we the said Benjamin, Joseph, Peter, Benjamin and Nathan, in pursuance of a vote of the Proprietors of the common and undivided lands in the township of Falmouth, in the County of Cumberland, passed at their meeting held on the fifth day of January, A.D. 1785, and by virtue of the powers therein and thereby granted us, - for and in consideration of the sum of eight pounds, eleven shillings and four pence, to us in hand paid by William Haskell, of Falmouth aforesaid, Yeoman, - the receipt whereof we do hereby acknowledge, for the purposes mentioned in said vote, - do hereby give, grant, sell convey and confirm, to him, the said William, his heirs forever, one hundred and three acres of the common and undivided lands in the township of Falmouth aforesaid, - bounded as follows, viz: Beginning at the south westerly corner of one hundred acres of land which was laid out to Moses Parson, the twenty third day of September, 1732; - thence south fifty-seven degrees east sixty-seven rods, to a stake; thence north fifty degrees east thirty rods; thence south sixty degrees and half, east thirty-four rods; - thence north seventy-five degrees, east twenty rods; thence north eighty-six degrees, east forty-nine rods; - thence north forty-two and half degrees, east forty rods; thence north fifty-seven degrees, east thirty-two rods; thence north nineteen and half degrees, west eighty-seven rods; thence South sixty-two degrees, west two hundred and twenty-seven rods, to the first bounds. To have and to hold the same, with all the privileges and appurtenances thereof, to him the said William, his heirs and assigns forever, - provided the same be free from legal grants or layings out.

In witness whereof, we do hereunto set our hands and seals, this, twenty second day of January, A.D. 1788.

Signed, sealed and delivered in presence of William Brackett, A. Pepl. Frost

Benjn. Winslow (Seal)
Joseph Noyes (Seal)
Benja. Bailey (Seal)
Nathan Winslow (Seal)

Cumberland, ss. January 22d, 1788. Messieurs. Benjamine Winslow, Joseph Noyes, Benjamin Bailey and Nathan Winslow, subscribers to the above written

instrument, appeared and acknowledged the same to be their act and deed.

Before me, Peter Noyes, Just. Peace.

Received January 23d, 1788, and recorded from the original.

Attested. Joseph Noyes. Propr Clerk.

To all people to whom these presents shall come;- we, Benjamin Winslow Joseph Noyes, Peter Woodbury, Benjamin Bailey and Nathan Winslow; Greet ye, that we the said Benjamin, Joseph, Peter, Benjamin and Nathan, in pursuance of a vote of the Proprietas of the common and undivided lands in the township of Falmouth, in the County of Cumberland, passed at their meeting held on the fifth day of January, A.D. 1785, and by virtue of the power therein and thereby granted us; for and in consideration of the sum of ten Shillings to us in hand paid by Nathaniel Cash of Cape Elizabeth, in the County of Cumberland, yeoman, the receipt whereof we do hereby acknowledge,- for the purposes mentioned in said vote,- do hereby give, grant, sell convey and confirm to him the said Nathaniel, his heirs forever, ten acres of the common and undivided land of, and belonging to the township of Falmouth, laying and being in Cape Elizabeth, bounded as follows, viz:- Beginning at a Stake standing on the Southerly side of the road that leads from Long Creek to Cape Elizabeth, and in the easterly line of Eleazer Strout's land; thence easterly as the road runs, thirty one rods, to a Stake, thence to run Southerly, the course of said Strout's land adjoining the same, keeping the same width, until ten acres be made up;- also, fifty five rods on the northerly side of said road, now in said Nathaniel possession. To have and to hold the same, with all the privileges and appurtenances thereof, to him, the said Nathaniel, his heirs and assigns forever;- provided the same be free from legal grants & layings out. Cash, Nathaniel

In witness whereof we do hereunto set our hands and seals this twenty first day of January, A.D. 1788.

Signed, Sealed and delivered in presence of Nathaniel Hall, William Haskell.

Benja Winslow (Seal)
Joseph Noyes (Seal)
Benja Bailey (Seal)
Nathan Winslow (Seal)

Cumberland, ss.- January 21, 1788. Messieurs Benjamin Winslow, Joseph Noyes, Benjamin Bailey and Nathan Winslow subscribers to the above written instrument, appeared, and acknowledged the same to be act and deed.

Before me, Peter Noyes, Just. Peace.

Received January 23d, 1788, and recorded from the original.

Attest: Joseph Noyes. Propr Clerk

To all people to whom these presents shall come;- we, Benjamin Winslow, Joseph Noyes, Peter Woodbury, Benjamin Bailey and Nathan Winslow;- Know ye, that we, Buckman, Jeremiah

the said Benjamin, Joseph, Peter, Benjamin and Nathan, in pursuance of a vote of the Proprietors of the common and undivided lands in the township of Falmouth, in the County of Cumberland, passed at their meeting held on the fifth day of January A. D. 1785, and by virtue of the power therein and thereby granted us, - for and in consideration of the sum of thirty-one shillings and six pence, to us in hand paid by Jeremiah Buckenam of Falmouth aforesaid, mariner, - the receipt whereof we do hereby acknowledge, for the purposes mentioned in said vote, - do hereby give, grant, sell, convey and confirm to him, the said Jeremiah, his heirs and assigns forever, ten acres and half of said common and undivided land in said Falmouth, bounded, beginning at the north east corner of Joseph Thompsons land, thence South west fifty-seven rods; thence north west forty eight rods; thence north-east, thirteen rods; thence south east twenty four rods; thence north east, forty four rods; thence south-east twenty four rods, to the first bounds. To have and to hold the same, with all the privileges and appurtenances thereof, to him the said Jeremiah, his heirs and assigns forever; - provided the same be free from legal grants & layings out.

In witness whereof, we do hereunto set our hands and seals this twenty fourth day of May A. D. 1786.

Signed Sealed and delivered in presence of
Nathaniel Hale, Moses Merrill

Benja. Winslow (Seal)
Peter Woodbury (Seal)
Benja. Bailey (Seal)
Nathan Winslow (Seal)

Cumberland ss. May 24th 1786. The said Benjamin, Peter, Benjamin and Nathan, acknowledged the within to be their deed. Before me, Joseph Noyes, Just. Peace.

Recorded May 24th 1786 and recorded from the original.

Attest Joseph Noyes Propr. Clerk.

Winslow, Jo 6

To all people to whom these presents shall come, - we, Benjamin Winslow, Joseph Noyes, Peter Woodbury, Benjamin Bailey and Nathan Winslow, - Know ye, that we the said Benjamin, Joseph, Peter, Benjamin and Nathan, in pursuance of a vote of the Proprietors of the common and undivided lands in the township of Falmouth in the County of ~~Cumberland~~ Cumberland, passed at their meeting held on the fifth day of January A. D. 1785, and by virtue of the power therein and thereby granted us, - for and in consideration of the sum of eight pounds, eleven shillings to us in hand paid by Jo. Winslow, of said Falmouth, mill-wright, - the receipt whereof we do hereby acknowledge, for the purposes mentioned in said vote, - do hereby give, grant, sell, and convey confirm to the said Jo. his heirs forever, nineteen acres of the common and undivided lands, in said town of Falmouth, - bounded, Begining at a stake standing South thirty degrees, west eighty eight rods from the westerly corner of thirty-one acres and one quarter sold to Jo. by the Proprietors Committee; thence north seventy degrees, west fifty six rods; thence South twenty degrees, west fifty four rods and one-third of a rod; thence South seventy degrees east fifty-six rods; thence north twenty degrees, east fifty four

rods and one-third of a rod, to the first bounds. To have and to hold the same with all the privileges and appurtenances thereof, to him the said Job his heirs and assigns forever, provided the same be free from legal grants & layings out.

In witness whereof we do hereunto set our hands and seals this twenty-first day of February, A.D. 1788.

Signed, sealed and delivered in presence of — John Frothingham, Wm Brackett

Benja Winslow (Seal)
Joseph Noyes (Seal)
Benja Bailey (Seal)
Nathan Winslow (Seal)

Cumberland ss. February 21st 1788. Messieurs Benjamin Winslow Joseph Noyes Benjamin Bailey and Nathan Winslow, Subscribers to the above written instrument appeared and acknowledged the same to be their act and deed.

Before me John Frothingham, Just. Peace.

Received February 21st 1788, and recorded from the original

Attested Joseph Noyes, Propr. Clerk

Purington, Elisha

To all people to whom these presents shall come - we Benjamin Winslow Joseph Noyes, Peter Woodbury, Benjamin Bailey and Nathan Winslow, - Know ye, that we the said Benjamin, Joseph, Peter, Benjamin and Nathan, in pursuance of a vote of the Proprietors of the common and undivided lands in the township of Falmouth, in the County of Cumberland, passed at their meeting held on the fifth day of January, A.D. 1785, and by virtue of the power therein and thereby granted us, - for and in consideration of the sum of one hundred and four pounds, eight shillings to us in hand paid by Elisha Purington, of Falmouth, in the County of Cumberland, Yeoman, the receipt whereof we do hereby acknowledge, for the purposes mentioned in said vote, - do hereby give, grant sell convey and confirm to him, the said Elisha, and his heirs forever, one hundred and seventy four acres of said common and undivided lands in said Falmouth - bounded as follows viz: Beginning at the northerly corner of one hundred and four acres of land laid out to Joseph Emerson by the side of the Duck Pond: thence South sixty-six degrees and thirty minutes east two hundred and fifty rods; thence north twenty-one degrees, east one hundred and sixty rods to land laid out to the heirs of Brig. Samuel Waldo, thence north sixty-six degrees and thirty minutes, west two hundred and fifty rods, to the Duck Pond; thence adjoining the s. Duck Pond to the first bounds; - except seventy-six acres heretofore laid out to said Elisha, by sundry layings out by the Committee, within the bounds aforesaid. To have and to hold the same, with all the privileges and appurtenances thereof, to him, the said Elisha his heirs and assigns forever; - provided the same be free from legal grants & layings out.

In witness whereof, we do hereunto set our hands and seals, this, tenth day of October, A.D. 1785.

Signed, sealed and delivered in presence of — Saml Winslow, - Moses Merrill

Benja Winslow (Seal)
Joseph Noyes (Seal)
Peter Woodbury (Seal)
Nathan Winslow (Seal)

Cumberland, ss. Falmouth, October 10th, 1785. Messieurs Benjamin Winslow, Joseph Noyes, Peter Woodbury and Nathan Winslow, subscribers to the above written instrument, appeared and acknowledged the same to be their act and deed.

Before me, Saml. Freeman, Just. Peace.

Received October 10th, 1785, and recorded from the original.

Attested: Joseph Noyes, Propr. Clerk

Cobb, James

To all people to whom these presents shall come, - we, Benjamin Winslow, Joseph Noyes, Peter Woodbury, Benjamin Bailey and Nathan Winslow, - Know ye, that we, the said Benjamin, Joseph, Peter, Benjamin and Nathan, in pursuance of a vote of the Proprietors of the common and undivided lands in the township of Falmouth, in the County of Cumberland, passed at their meeting held on the fifth day of January, A.D. 1785, and by virtue of the power therein and thereby granted us, - for and in consideration of the sum of one pound, eleven shillings, to us in hand paid by James Cobb of Falmouth aforesaid, yeoman, - the receipt whereof we do hereby acknowledge, for the purposes mentioned in said vote, - do hereby give, grant, sell, convey and confirm to him, the said James and his heirs forever, thirty-one acres of said common and undivided lands in said Falmouth, - bounded as follows, viz:- Begining at a stake standing by the south-east side of the road that leads from Peter Cobb's to John Winslow's, and where the line of Jeremiah Hodgsdon fifteen acre lott crosses said road; thence north thirty-eight degrees, east forty-four rods; thence north fifty-four degrees, east fifty rods; thence south thirty-eight degrees, east seventeen rods; thence south fifty-four degrees, west four rods; thence south thirty-eight degrees, east twenty-two rods; thence south forty-three degrees, west eighty rods; thence north thirty-eight degrees, west ninety-three rods, to said road; thence north-easterly, by said road, thirty two rods, to the first bounds. To have and to hold the same, with all the privileges and appurtenances thereof, to him, the said James, his heirs and assigns forever, provided the same be free from legal grants or layings out.

In witness whereof, we do hereunto set our hands and seals, this, twelfth day of May, A.D. 1786.

Benjn. Winslow (Seal)

Signed, sealed and delivered in presence of } Peter Woodbury (Seal)

Edmund Muntfort, - Joseph Noyes } Nathan Winslow (Seal)

Cumberland, ss. - May 12th, 1786. The within named Benjamin, Peter, and Nathan, acknowledged this to be their deed. Before me, Joseph Noyes, Just. Peace.

Received May 12th, 1786, and recorded from the original.

Attested: Joseph Noyes, Propr. Clerk.

Hall, William

To all people to whom these presents shall come, - we, Benjamin Winslow, Joseph Noyes, Peter Woodbury, Benjamin Bailey and Nathan Winslow: - Know ye, that we, the said Benjamin, Joseph, Peter, Benjamin and Nathan, in pursuance of a vote of

the Proprietors of the common and undivided lands in the township of Falmouth, in the County of Cumberland, passed at their meeting held on the fifth day of January, A.D. 1785, and by virtue of the power therein and thereby granted us, for and in consideration of the sum of thirty-four pounds four shillings, to us in hand paid by William Hall, of Falmouth aforesaid, yeoman, the receipt whereof we do hereby acknowledge for the purposes mentioned in said vote, do hereby give, grant, sell, convey and confirm to him the said William Hall his heirs forever, eighty-five acres, and one half of the common and undivided land in Falmouth aforesaid, bounded as followeth: Begining at the north west corner of twelve acres and one half of land laid out to Benjamain Winslow, on the easterly side of the road that leads to Gray; thence east forty-four rods; thence south forty rods; thence east fifty rods; thence south seventy rod and one half; thence east thirty rod; thence north-east seventy-four rod; thence south eighty-two degrees, west thirty-seven rod, thence north fifteen degrees, west one hundred and thirty-two rods; thence north sixty-five degrees, east twenty-four rod; thence north ninety rod; thence west three rod; thence south forty-two rod; thence west forty-four rod; thence south thirty-six rod; thence west forty-four rod; thence north eighty rod, to one hundred acres sold Nathan Winslow; thence west eighteen rod, or till it comes within fifty rod of the road that leads to Gray, on a west course; thence south sixteen degrees east seventy-five rod, more or less, to fifty acres laid out at the request of Hezekiah Hall, thence south, to the south-west corner of said fifty acres; thence east two rod; thence south thirteen degrees, east thirty one rod; thence west thirty-four rod, to the road that leads to Gray; thence southerly, adjoining the road, to the first bounds; except fifteen acres laid out to Crispus Graves, within the bounds aforesaid and except a road that is laid out threw said land. To have and to hold the same with all the privileges and appurtenances thereof, to him, the said William his heirs and assigns forever; provided the same be free from legal grants or layings out.

In witness whereof, we do hereunto set our hands and seals, this twelfth day of October, A.D. 1789.

Benjn. Winslow, (seal

Signed, sealed and delivered in presence of } Nathan Winslow (seal

Samte. Shillin, Isaac Stevens } Peter Woodbury (seal

Cumberland, ss. October 12th, 1789. Messieurs Benjamin Winslow, Peter Woodbury and Nathan Winslow, subscribers to the above written instrument, appeared and acknowledged the same to be their act and deed. Before me, Peter Noyes, Just. Peace.

Received October 12th, 1789, and recorded from the original.

Attested: Joseph Noyes, Propr. Clerk.

To all people to whom these presents shall come, we, Benjamin Winslow, Joseph Noyes, Peter Woodbury, Benjamin Bailey and Nathan Winslow: Know ye, that we, the said Benjamin, Joseph, Peter, Benjamin and Nathan, in pursuance of a vote of the Proprietors of the common and undivided lands in the township of Falmouth, in the County of Cumberland, passed at their meeting held on the fifth day of January A.D. 1785, and by virtue of the power therein and thereby granted us, for and in con-

Strout, George

Sideration of the Sum of two pounds, one Shilling, to us in hand paid by George Strout, of Casco Elizabeth, gentleman, the receipt whereof we do hereby acknowledge for the purposes mentioned in said vote, do hereby give, grant, sell, convey and confirm to him, the said George and his heirs forever thirty eight acres and forty rods of the common and undivided lands in Casco Elizabeth, formerly Falmouth, bounded as follows, viz: Beginning at the South east corner of John Dyar's fifteen and a half acre lott; thence north ninety rods; thence east and by South seventy rods; thence South ninety rods; thence west and by north, seventy rods to the first bounds. To have and to hold the same with all the privileges and appurtenances thereof, to him, the said George, his heirs and assigns forever; provided the same be free from legal grants & layings out. In witness whereof, we do hereunto set our hands and seals, this twenty sixth day of October, A.D. 1788.

Signed, sealed and delivered in presence of Sam[l] Winslow, Nathaniel Cash

Benj[a] Winslow (Seal)
Joseph Noyes (Seal)
Peter Hardbury (Seal)
Nathan Winslow (Seal)

Cumberland, ss. October 12th 1789. Messieurs Benjamin Winslow, Joseph Noyes, Peter Hardbury and Nathan Winslow, subscribers to the above written instrument, appeared and acknowledged the same to be their act and deed. Before me, Peter Noyes, Just. Peace.

Received October 13th, 1789 and recorded from the original.

Attested: Joseph Noyes, Propr. Clerk.

Strout, Eleazer Jr

To all people to whom these presents shall come, we, Benjamin Winslow, Joseph Noyes, Peter Hardbury, Benjamin Bailey and Nathan Winslow, - Greeting, that we the said Benjamin, Joseph, Peter, Benjamin and Nathan, in pursuance of a vote of the Proprietors of the common and undivided lands in the township, of Falmouth in the County of Cumberland, passed at their meeting held on the fifth day of January, A.D. 1785, and by virtue of the power therein and thereby granted us, - for and in consideration of the sum of ten Shillings, to us in hand paid by Eleazer Strout, Junr, of Casco Elizabeth, in said County, Yeoman, - the receipt whereof we do hereby acknowledge, for the purposes mentioned in said vote; - do hereby give, grant, sell, convey and confirm unto him, the said Eleazer, his heirs forever, ten acres of the common and undivided land belonging to the township of Falmouth, now in Casco Elizabeth, bounded as follows, viz: - Beginning at the south easterly corner of Eleazer Strout's land; thence South, South west, thirty two rods; thence South seventy five degrees, west forty six rods; thence north forty one rods, and eighteen links; thence east fifty seven rods, to the first bounds. To have and to hold the same, with all the privileges and appurtenances thereof to him, the said Eleazer, his heirs and assigns forever; provided the same be free from legal grants or layings out. In witness whereof, we do hereunto set our hands and seals, this twenty eight day of April, A.D. 1788.

Signed, sealed and delivered in presence of Sam[l] Winslow, Nathaniel Cash

Benj[a] Winslow (Seal)
Joseph Noyes (Seal)
Peter Hardbury, (Seal)
Nathan Winslow (Seal)

Cumberland, ss. Octobor 12th, 1789. Messieurs Benjamin Winslow, Joseph Noyes, Peter Woodbury and Nathan Winslow, Subscribers to the above written instrument, appeared and acknowledged the same to be their act and deed. Before me, Peter Noyes, Just. Peace.

Received October 13th, 1789, and recorded from the original.

Attest: Joseph Noyes, Propr. Clerk.

---

267 To all people to whom these presents shall come, we Benjamin Winslow, Joseph Noyes, Peter Woodbury, Benjamin Bailey and Nathan Winslow, - Know ye, that we the said Benjamin, Joseph, Peter, Benjamin and Nathan, in pursuance of a vote of the Proprietors of the common and undivided lands in the township of Falmouth, in the County of Cumberland, passed at their meeting held on the fifth day of January, A. D. 1785, and by virtue of the power therein and thereby granted us, for and in consideration of the sum of two pounds ten shillings to us in hand paid by Isaac Allen of Falmouth aforesaid yeoman the receipt whereof we do hereby acknowledge, for the purposes mentioned in said vote, do hereby give, grant, sell convey and confirm to him, the said Isaac his heirs forever ten acres of the common and undivided lands in said Falmouth, bounded as follows, vizt: Beginning at a stake standing by the easterly side of the County road that leads to Bay, and on the northerly side of the town road that comes into said road from Jedidiah Hall's, thence east, adjoining said town road, thirty five rods; thence north thirteen degrees, west thirty six rods; thence north fifteen degrees, west seventy seven rods, to one hundred acres sold Nathan Winslow; thence west fifty rods to the said County road; thence southerly, adjoining said road, to the first bounds, - except one lot of ten acres, and one of nine acres laid out to said Allen within the bounds aforesaid. To have and to hold the same, with all the privileges and appurtenances thereof, to him the said Isaac his heirs and assigns forever; provided the same be free from legal grants or layings out. Allen, Isaac

In witness whereof, we do hereunto set our hands and seal, this twenty seventh day of April, A.D. 1789.

Signed, sealed and delivered in presence of Ezekiel Jordan, Thomas Roberts

Benj^a Winslow (Seal)
Joseph Noyes (Seal)
Peter Woodbury (Seal)
Nathan Winslow (Seal)

N.B. The course that is mistaken as north thirteen degrees west thirty six rods, the next course is north fifteen degrees west.

Cumberland ss. Octobr 12th, 1789. Messieurs Benjamin Winslow, Joseph Noyes, Peter Woodbury and Nathan Winslow, Subscribers to the above written instrument, appeared and acknowledged the same to be their act and deed. Before me, Peter Noyes, Just. Peace.

Received October 13th, 1789, and recorded from the original.

Attest: Joseph Noyes, Propr. Clerk.

---

268 To all people to whom these presents shall come, - we, Benjamin Winslow, Joseph Noyes, Peter Woodbury, Benjamin Bailey and Nathan Winslow, - Know ye, that we the said Benjamin, Joseph, Peter, Benjamin and Nathan, in pursuance of a vote of the Proprietors of the common and undivided lands in the township of Falmouth, in the County Bailey, Benjamin

of Cumberland, passed at their meeting, held on the fifth day of January, A.D. 1785, and by virtue of the power therein and thereby granted us; for and in consideration of the sum of four pounds, four shillings and four pence, to us in hand paid by Benjamin Bailey of Falmouth aforesaid, gentleman, the receipt whereof we do hereby acknowledge; for the purposes mentioned in said vote, do hereby give, grant, sell, convey and confirm, to him, the said Benjamin, his heirs forever, eleven acres of the common and undivided lands in the township of said Falmouth, bounded as follows, vizt: Begining at a stake standing south thirty-seven degrees and thirty minutes, east ten rods, from the easterly corner of fifteen acres laid out to John Blake, and at the westerly corner of twenty-nine acres sold to Andrew Peppewill Frost; thence north thirty-one degrees, east sixty rods; thence north west, twenty-seven rods; thence south fifty-two degrees, west fifty-four rods to said Blake's fifteen acres; thence south thirty-seven degrees, east, adjoining said fifteen acres, forty-eight rod to the first bounds. To have and to hold the same, with all the privileges and appurtenances thereof, to him, the said Benjamin, his heirs and assigns forever; provided the same be free from legal grants or layings out.

In witness whereof, we do hereunto set our hands and seals, this fourth day of February, A.D. 1788.

Benj^a Winslow (Seal)
Joseph Noyes (Seal)
Peter Woodbury (Seal)
Nathan Winslow (Seal)

Signed, sealed and delivered in presence of Crispus Graves, A. Pep^ll Frost

Cumberland, ss. February 4th 1788. Messieurs Benjamin Winslow, Joseph Noyes, Peter Woodbury and Nathan Winslow, subscribers to the above written instrument, appeared and acknowledged the same to be their act and deed. Before me, John Trothingham, Just, Peace.

Received February 1st 1788, and recorded from the original.

Attest^d: Joseph Noyes, Propr Clerk.

Frost, Andrew P.

To all people to whom these presents shall come, we, Benjamin Winslow, Joseph Noyes, Peter Woodbury, Benjamin Bailey and Nathan Winslow, Know ye, that we, the said Benjamin, Joseph, Peter, Benjamin and Nathan, in pursuance of a vote of the Proprietors of the common and undivided lands in the township of Falmouth, in the County of Cumberland, passed at their meeting held on the fifth day of January, A.D. 1785, and by virtue of the power therein and thereby granted us, for and in consideration of the sum of eleven pounds, two shillings, six pence, to us in hand paid by Andrew Peppewill Frost of Falmouth aforesaid, gentleman, the receipt whereof we do hereby acknowledge, for the purposes mentioned in said vote, do hereby give, grant, sell convey and confirm to him, the said Andrew, his heirs forever, twenty-nine acres of the common and undivided lands in the township of said Falmouth, bounded as follows, vizt: Begining at the easterly corner of eighteen acres of land laid out to Benjamin Bailey, on the Pitch-pine Plain, and adjoining the County road; thence north-easterly, adjoining said road, forty-eight rods to sixty acres sold Isaac Stevens; thence north-west, ninety-six rods; thence south thirty-one degrees, west sixty rods; thence south thirty-seven de-

grees and thirty minutes east thirty two rods; thence north fifty two degrees east thirty six rods to the northerly corner of said Bailey's eighteen acres, thence south thirty seven degrees east sixty six rods, to the first bounds. To have and to hold the same with all the privileges and appurtenances thereof to him the said Andrew his heirs and assigns forever; provided the same be free from legal grants or layings out.

In witness whereof, we do hereunto set our hands and seals, this fourth day of February, A.D. 1788.

Signed, sealed and delivered in presence of Crispus Graves, Thomas Roberts

Benja Winslow (Seal)
Joseph Noyes (Seal)
Peter Woodbury (Seal)
Benja Bailey (Seal)
Nathan Winslow (Seal)

Cumberland ss. February 4th, 1788. Messrs Benjamin Winslow Joseph Noyes Benjamin Bailey and Nathan Winslow subscribers to the above written instrument, appeared and acknowledged the same to be their act and deed. Before me John Frothingham, Just. Peace.

Received February 4th 1788 and recorded from the original

Attest: Joseph Noyes, Propr Clerk.

To all people to whom these presents shall come, we Benjamin Winslow, Joseph Noyes, Peter Woodbury, Benjamin Bailey and Nathan Winslow, Know ye that we the said Benjamin, Joseph, Peter, Benjamin and Nathan, in pursuance of a vote of the Proprietors of the common and undivided lands in the township of Falmouth in the County of Cumberland, passed at their meeting held on the fifth day of January, A.D. 1785, and by virtue of the power therein and thereby granted us, for and in consideration of the sum of twenty Shillings to us in hand paid by Nathaniel Dyer, of Cape Elizabeth, yeoman the receipt whereof we do hereby acknowledge, for the purposes mentioned in said vote, do hereby give grant, sell, convey and confirm to him ~~them~~, the said Nathaniel, his heirs forever, four acres and half of said common land, in two parcels, one parcel bounded as follows viz: Begining at a Stake Standing in the Southerly side line of Benjamin Pickett's land, adjoining Nathaniel Jordans land; thence easterly by said Pickett's land fifteen rods; thence South east fifteen rods; thence South west, fifteen rods; thence north west, to the first bounds and contains one and half acre; the other parcel is bounded. Begining on Ezekiel Jordans, and bound Southerly on said Jordans land; westerly on Tristram Jordans land, northerly, on Joshua Dyers, easterly on one hundred and sixty four acres laid out to Dominicus Jordan, and contains three acres, more or less. To have and to hold the same, with all the privileges and appurtenances thereof, to him the said Nathaniel, his heirs and assigns forever; provided the same be free from ~~all~~ legal grants or layings out. Dyer, Nathaniel

In witness whereof, we do hereunto set our hands and seals this twenty eighth day of November, A.D. 1791.

Signed, sealed and delivered in presence of Peter Noyes, J. Pet. Frost

Benja Winslow, (Seal)
Joseph Noyes. (Seal)
Peter Woodbury (Seal)
Nathan Winslow. (Seal)

Cumberland, ss. November 28th, 1791. Messieurs Benjamin Winslow, Joseph Noyes, Peter Woodbury and Nathan Winslow, Subscribers to the above written instrument, appeared and acknowledged the same to be their act and deed. Before me, Peter Noyes, Just. Peace.

Received November 28th, 1791, and recorded from the original.

Attested: Joseph Noyes, Propr's Clerk

Merrill, Amos

To all people to whom these presents shall come, we Benjamin Winslow, Joseph Noyes, Peter Woodbury, Benjamin Bailey and Nathan Winslow, - Know ye, that we the said Benjamin, Joseph, Peter, Benjamin and Nathan, in pursuance of a vote of the Proprietors of the common and undivided lands in the township of Falmouth, in the County of Cumberland, passed at their meeting, held in the fifth day of January, A.D. 1785, and by virtue of the power therein and thereby granted us; for and in consideration of the sum of two pounds, nine Shillings and six pence, to us in hand paid by Amos Merrill of Falmouth aforesaid, yeoman, - the receipt whereof we do hereby acknowledge, for the purposes mentioned in said vote; do hereby give, grant, sell, convey and confirm to him, the said Amos, his heirs forever, Sixteen acres and one half of the common and undivided lands in said Falmouth, bounded as follows, viz:- Beginning at the most westerly corner of sixty acres laid out to John Owen; thence north east twenty-six rods, thence north west thirty six rods; thence south west seventy two rods; thence South sixty two degrees east fifty-three rods; thence north, thirty two degrees, east thirty one rod; thence north west, five rod to the first bounds. — To have and to hold the same, with all the privileges and appurtenances thereof, to him the said Amos, his heirs and assigns forever; - provided the same be free from legal grants or layings out.

In witness whereof, we do hereunto set our hands and seals, this twelfth day of April, A.D. 1790.

Signed, sealed and delivered in presence of
Nathaniel Dyer, Ezekiel Jordan

Benja. Winslow (Seal)
Joseph Noyes (Seal)
Peter Woodbury (Seal)

Cumberland, ss. May 3d, 1791. Messieurs Benjamin Winslow, Joseph Noyes and Peter Woodbury, Subscribers to the above written instrument, appeared and acknowledged the same to be their act and deed. Before me, William Gorham, Just. Peace.

Received May 3d, 1791 and recorded from the original.

Attested: Joseph Noyes, Propr's Clerk

Cash, Nathaniel

To all people to whom these presents shall come, - we, Benjamin Winslow, Joseph Noyes, Peter Woodbury, Benjamin Bailey and Nathan Winslow, - Know ye, that we, the said Benjamin, Joseph, Peter, Benjamin and Nathan, in pursuance of a vote of the Proprietors of the common and undivided lands in the township of Falmouth, in the County of Cumberland, passed at their meeting held on the fifth day of January, A.D. 1785, and by virtue of the power therein and thereby granted us, - for and in consideration of the sum of two pound, fifteen shillings, to us in hand paid by Nathaniel Cash, of Cape Elizabeth in said County, yeoman, - the receipt whereof we do hereby acknowledge, for the

purposes mentioned in said vote do hereby give grant Sell, convey and confirm to him the said Nathaniel, his heirs forever, thirty acres of the common and undivided land in Cape Elizabeth, bounded as follows, viz: Begining at the South westerly corner of sixteen acres laid out to John Dyar, thence north sixty six rods, adjoining said Dyars land; thence east by south, forty rods; thence north, thirty one rods; thence west, fifty four rods; thence South twenty four rods; thence west fifteen rods; thence South west forty rods; thence South, eighteen rods; thence South east forty rods, thence east, thirty rods to the first bounds. To have and to hold the same, with all the privileges and appurtenances thereof, to him the said Nathaniel, his heirs and assigns forever; provided the same be free from legal grants or layings out. In witness whereof, we do hereunto set our hands and seals this thirtieth day of April, A. D. 1792.

Signed, sealed and delivered in presence of
Jedediah Hall, Wm Haskell

Benja Winslow (Seal)
Joseph Noyes (Seal)
Peter Woodbury (Seal)
Benja Bailey (Seal)
Nathan Winslow (Seal)

Cumberland, ss. April 30th, 1792. - Messrs Benjamin Winslow, Joseph Noyes Peter Woodbury, Benjamin Bailey and Nathan Winslow, subscribers to the above written instrument, appeared and acknowledged the same to be their act and deed.

Before me,
Peter Noyes, Just. Peace.

Received April 30th, 1792, and recorded from the original.

Attested Joseph Noyes, Propr Clerk.

---

3 To all people to whom these presents shall come, we, Benjamin Winslow, Joseph Noyes, Peter Woodbury, Benjamin Bailey and Nathan Winslow, - Greeting: Know ye, that we, the said Benjamin, Joseph, Peter, Benjamin and Nathan, in pursuance of a vote of the Proprietors of the common and undivided lands in the township of Falmouth, in the County of Cumberland, passed at their meeting held on the fifth day of January, A. D. 1785, and by virtue of the power therein and thereby granted us, - for and in consideration of the sum of one pound, Seven Shillings, to us in hand paid by Benjamin Bailey, of Falmouth aforesaid, gentleman, - the receipt whereof we do hereby acknowledge, for the purposes mentioned in said vote, - do hereby give, grant, Sell, convey and confirm to him, the said Benja- his heirs forever, eighteen acres of flatts, in Falmouth aforesaid, - bounded as follows, viz: Begin- ning at the south west corner of twelve acres and thirty rods of land said Bailey purchased of Thomas McLellan; thence South east eighty rods; thence north east twenty rods; thence north sixteen de- grees, east twenty rods; thence north seventeen degrees, west thirty rods, thence north seven degrees, west fourteen rods; thence north, eighty five degrees, west ten rods; thence South sixty four degrees, west fifty nine rods and one half, to the first bounds. To have and to hold the same, with all the privileges and appurtenances thereof, to him the said Benjamin, his heirs and assigns forever; provided the same be free from legal grants or layings out.

Bailey, Benjamin

In witness whereof we do hereunto set our hands and seals, this, twelfth day of October A. D. 1791.

Signed, sealed and delivered in presence of Ebenezr Thorndike, A. Pepl. Frost.

Benja. Winslow (Seal)
Joseph Noyes (Seal)
Peter Woodbury (Seal)
Nathan Winslow (Seal)

Cumberland, ss. April 30th 1792. Messieurs Benjamin Winslow, Joseph Noyes, Peter Woodbury and Nathan Winslow, subscribers to the above written instrument, appeared and acknowledged the same to their act and deed. Before me, Peter Noyes, Just. Peace.

Received April 30th, 1792, and recorded from the original, by

Joseph Noyes Propro. Clerk.

Winslow, Samuel

To all people to whom these presents shall come, - we, Benjamin Winslow, Joseph Noyes, Peter Woodbury, Benjamin Bailey and Nathan Winslow, - Know, ye, that we the said Benjamin, Joseph, Peter, Benjamin and Nathan, in pursuance of a vote of the Proprietors of the common and undivided lands in the township of Falmouth, in the County of Cumberland, passed at their meeting held on the fifth day of January, A.D. 1785, and by virtue of the power therein and thereby granted us, - for and in consideration of eighteen pounds to us in hand paid by Samuel Winslow, of Falmouth aforesaid, yeoman, the receipt whereof we do acknowledge for the purposes mentioned in said vote, - do hereby give, grant, sell, convey and confirm to him, the said Samuel, and his heirs forever, - eighty acres of said common and undivided lands in said Falmouth, - bounded as follows, viz:- Begining at the northerly corner of one hundred acres of land laid out at the request of Benjamin Winslow, adjoining North Yarmouth line; thence north-west two hundred and twelve rods; thence South twenty two degrees, west twenty four rods; thence South seven degrees, east fifty-four rods; thence South sixty eight degrees, east ninety-eight rods; thence South twenty two degrees, west one hundred and thirty six rods, thence South sixty-eight degrees, east one hundred and six rods, to the side line of said Winslow's one hundred rod; thence north-west eighty rods; thence north-east one hundred rods, to the first bounds. To have and to hold the same, with all the privileges and appurtenances thereof, to him, the said Samuel, his heirs and assigns forever; - provided the same be free from legal grants or layings out.

In witness whereof, we do hereunto set our hands and seals, this, eighteenth day of May, A.D. 1787.

Signed, sealed and delivered in presence of John Stirbird, - Enoch Knight

Benja. Winslow (Seal)
Joseph Noyes (Seal)
Benja. Bailey (Seal)
Nathan Winslow (Seal)
Peter Woodbury (Seal)

Cumberland, ss. - December 3d. 1787. The within named Benjamin, Joseph Benjamin and Peter, acknowledged the within to be their deed.

Before me, Peter Noyes, Justice Peace.

Received December 3d. 1787, and recorded from the original, by

Joseph Noyes Propro. Clerk

Freeman, Samuel

To all people to whom these presents shall come, we, Benjamin Winslow, Joseph Noyes, Peter Woodbury, Benjamin Bailey and Nathan Winslow, Know ye that we the said Benjamin, Joseph, Peter, Benjamin and Nathan in pursuance of a vote of the Proprietors of the common and undivided lands in the township of Falmouth, in the County of Cumberland passed at their meeting held on the fifth day of January, A.D. 1785, and by virtue of the power therein and thereby granted us, for and in consideration of the sum of nine pounds to us in hand paid by Samuel Freeman, of Portland, in said County, Esqr. the receipt whereof we do hereby acknowledge, for the purposes mentioned in said vote, do hereby give, grant, sell, convey and confirm to him, the said Samuel his heirs forever, thirty five acres of the common and undivided lands of said town of Falmouth, layeng in the town of Cape Elizabeth, in said County, bounded as follows, viz:- Begining at a Stake standeng in the easterly side of the county road, at the South-westerly corner of land on the same side of the road belongeng to Thomas Millet deceased; thence South sixty eight degrees, east by said Millets land eighty-two rods; thence north sixteen degrees, east thirty nine rods; thence South sixty eight degrees, east twenty Seven rods, to a Stake; thence South six degrees west twenty six rods; thence South sixty two degrees, west one hundred and two rods, to a stake; thence north eighty-five degrees, west forty rods; thence north thirty degrees west thirteen rods, to said road; thence north fifty degrees, east twenty six rods; thence north eight - east forty one rods, by said road, to the first bounds. To have and to hold the Same, with all the privileges and appurtenances thereof, to him the said Samuel, his heirs and assigns forever; - provided the same be free from legal grants & layings out

In witness whereof, we do hereunto Set our hands and Seals, this tenth day of May, A.D. 1790.

Signed sealed and delivered in presence of
James Tenney. Wm Bradbell.

Benja Winslow (Seal)
Joseph Noyes (Seal)
Peter Woodbury (Seal)
Nathan Winslow (Seal)

Cumberland, ss. May 5th 1791. Messieurs Benjamin Winslow, Joseph Noyes, Peter Woodbury and Nathan Winslow, Subscribers to the above written instrument, appeared and acknowledged the Same to be their act and deed.

Before me, Wm Gorham Just. Peace.

Received May 5th 1791, and recorded from the original, by Joseph Noyes. Propr's Clerk

---

Woodbury, Peter

To all people to whom these presents shall come, - we, Benjamin Winslow, Joseph Noyes, Benjamin Bailey and Nathan Winslow, Know ye, that we the said Benjamin, Joseph, Benjamin and Nathan, in pursuance of a vote of the Proprietors of the common and undivided lands in the township of Falmouth, in the County of Cumberland, passed at their meeting, held on the fifth day of January, A.D. 1785 and by virtue of the power therein and thereby granted us, - for and in consideration of the Sum of fifty-six pounds to us in hand paid by Peter Woodbury, of Cape Elizabeth, in said County of Cumberland, yeoman, - the receipt whereof we do hereby acknowledge,

for the purposes mentioned in said vote, do hereby give, grant, sell, convey and confirm to him, the said Peter, and his heirs forever, one hundred and forty acres of said common and undivided land in said Falmouth, bounded as followeth, viz: Begining at the most north corner of one hundred and four acres laid out in the right of James Wallis, adjoining Windham line, thence north, north-east, adjoining Windham line, two hundred and thirteen rods, to thirty acres laid at the request of John Roberson; thence east, south-east, sixty-five rods, to the Duck Pond, so called; thence South-easterly, adjoining the out-lett of said Pond, to the most north-west corner of one hundred and four acres laid out on the right of John Mo Wallis; thence south ten degrees, east seventy rods; thence south, south-west, thirty nine rods rods; thence north ten degrees, west thirty-five rods; thence west, north-west sixty-two rods to _; thence South, South-west, eighty rods; thence west, south-west, eighty rods, to the first bounds, To have and to hold the same, with all the privileges and appurtenances thereof, to them the said Peter, his heirs and assigns forever, provided the same be free from legal grants & layings out.

In witness whereof, we do hereunto set our hands and seals, this twenty-six day of March, A. D. 1787.

Signed, sealed and delivered in presence of
William Hall, Nathaniel Hale

Benja. Winslow. (Seal)
Joseph Noyce (Seal)
Benja. Bailey (Seal)
Nathan Winslow (Seal)

Cumberland, ss. Mesieurs Benjamin Winslow, Joseph Noyes, Benjamin Bailey and Nathan Winslow, Subscribers to the above written instrument, appeared and acknowledged the same to be their act and deed,

Before me, Peter Noyce, Just. Peace.

Received December 14th 1795, and recorded from the original, by A. Pepl. Frost, Deputy Clerk.

Winslow Benjamin

To all people to whom these presents shall come, we, Joseph Noyes, Peter Woodbury Benjamin Bailey and Nathan Winslow, Know ye, that we the said Benjamin, Joseph, Peter Benjamin and Nathan, in pursuance of a vote of the Proprietors of the common and undivided lands in the township of Falmouth, in the County of Cumberland, passed at their meeting held on the fifth day of January, A. D. 1785, and by virtue of the power therein and thereby granted us, for and in consideration of the sum of thirty-eight pounds and six pence, to us in hand paid by Benjamin Winslow of Falmouth aforesaid, yeoman, the receipt whereof we do hereby acknowledge, for the purposes mentioned in said vote, do hereby give, grant, sell, convey and confirm to him, the said Benjamin, his heirs forever, one hundred and sixty nine acres of the common and undivided lands in said Falmouth, bounded as follows, viz:- Begining at a stake standing on the westerly side of the county road that leads to Gray, and at the easterly side of thirty-four acres laid out to Nicholas Varney; thence west forty-eight rods; thence north twenty-eight degrees, west two hundred and sixty rods; thence north, north-east one hundred and

Sixty rods; thence east, south east, eighty rods, to said road; thence Southerly by said road to the first bounds, - exclusive of forty five acres laid out to said Winslow, and eleven acres laid out to Stephen Hart, and part of Gideon Allen ten acres, lying within the bounds aforesaid. To have and to hold the same with all the privileges and appurtenances thereof, to him, the said Benjamin, his heirs and assigns forever; provided the same be free from legal grants or layings out.

In witness whereof, we do hereunto set our hands and seals this twenty-fourth day of November A.D. 1794.

Signed, sealed and delivered in presence of } John Frothingham, Isaac Sawyer

Joseph Noyes (Seal)
Peter Woodbury (Seal)
Benja. Bailey (Seal)
Nathan Winslow (Seal)

Cumberland, ss. Falmo., Novr. 24th. 1794. Messieurs Benjamin Winslow, Joseph Noyes, Peter Woodbury and Nathan Winslow, subscribers to the above-written instrument, appeared and acknowledged the same to be their act and deed.

Before me, John Frothingham, Just. Peace.

Received December 14th, 1795, and recorded from the original, by

A. Pepl. Frost, Pepl. Clerk.

Baker, Josiah

To all people to whom these presents shall come, we, Benjamin Winslow, Joseph Noyes, Peter Woodbury, Benjamin Bailey and Nathan Winslow. Know ye, that we, the said Benjamin, Joseph, Peter, Benjamin and Nathan, in pursuance of a vote of the proprietors of the common and undivided lands in the township of Falmouth, in the County of Cumberland, passed at their meeting, held on the fifth day of January, A.D. 1785, and by virtue of the power therein and thereby granted us, for and in consideration of the sum of seven pounds thirteen shillings to us in hand paid by Josiah Baker of Falmouth aforesaid, yeoman, the receipt whereof we do hereby acknowledge, for the purposes mentioned in said vote, do hereby give, grant, sell, convey and confirm to him the said Josiah, his heirs forever, seventeen acres of the common and undivided lands in said Falmouth, bounded as follows: Beginning at the southerly corner of one hundred and seventeen acres laid out to Benjamin Ingersoll, thence north twenty six degrees, west forty-one rods; thence north eighty-six degrees, west sixty-five rods; thence south twenty-six degrees, east ninety-nine rods; thence north sixty-four degrees, east twenty nine rods to the road, thence by the road, to the first bounds; - exclusive of ten acres that lay within the bounds aforesaid, that was laid out to said Baker; - To have and to hold the same, with all the privileges and appurtenances thereof, to him, the said Josiah, his heirs and assigns forever; - provided the same be free from legal grants or layings out. In witness whereof, we do hereunto set our hands and seals this twenty ninth day of September, A.D. 1794.

Signed, sealed and delivered in presence of } Nathl. Wilson, Nathl. Wilson, Jun.

Benja. Winslow (Seal)
Joseph Noyes (Seal)
Peter Woodbury (Seal)

Cumberland, ss. Falmouth, Nov.r 24, 1794. Messieurs Benjamin Winslow, Joseph Noyes, Peter Woodbury and Nathan Winslow subscribers to the above written instrument, appeared and acknowledged the same to be their act and deed.

Before me John Frothingham, Just. Peace.

Received December 28th, 1795, and recorded from the original, by

A. Pep.s Frost Propr.s Clerk.

Noyse, Josiah

To all people to whom these presents shall come, we, Benjamin Winslow, Joseph Noyes, Peter Woodbury, Benjamin Bailey and Nathan Winslow, Know ye, that we, the said Benjamin, Joseph, Peter, Benjamin and Nathan, in pursuance of a vote of the Proprietors of the common and undivided lands in the township of Falmouth, in the County of Cumberland, passed at their meeting held on the fifth day of January, A.D. 1785, and by virtue of the power therein and thereby granted us, for and in consideration of the sum of ten pounds, one shillings and three pence, to us in hand paid by Josiah Noyes, of Falmouth aforesaid, Yeoman, the receipt whereof we do hereby acknowledge, for the purposes mentioned in said vote, do hereby give, grant, sell, convey and confirm to him the said Josiah his heirs forever, eighty acres and eighty rods of land in said Falmouth, bounded as follows, viz: Beginning at the southerly corner of land of Mess. Lunt and Merill, thence South east, forty three rods, to the Ministerial lot, at New Casco; thence north east by said lot sixty rods; thence South east, by said lott, sixty rods, thence noth east, one hundred rods, to North Yarmouth line; thence noth west by said line, one hundred and three rods, to said Lunt and Merill land; thence South west, adjoining that lot, one hundred and sixty rods, to the first bounds. To have and to hold the same, with all the privileges and appurtenances thereof, to him the said Josiah, his heirs and assigns forever, provided the same be free from legal grants or layings out.

In witness whereof, we do hereunto set our hands and seals this thirtieth day of April, A.D. 1792.

Signed, sealed and delivered in presence of
Jedidiah Hall, Wm.s Cashell

Benj.a Winslow, (Seal)
Joseph Noyes (Seal)
Peter Woodbury (Seal)
Benj.a Bailey (Seal)
Nathan Winslow (Seal)

Cumberland ss. April 30th 1792. Messieurs Benjamin Winslow, Joseph Noyes Peter Woodbury and Nathan Winslow, subscribers to the above written instrument, appeared and acknowledged the same to be their act and deed.

Before me Peter Noyes, Just. Peace.

Received December 28th 1795 and recorded from the original by A. Pep.s Frost, Propr.s Clerk.

Noyes, Samuel

To all people to whom these presents shall come, - we, Benjamin Winslow, Joseph Noyes, Peter Woodbury, Benjamin Bailey and Nathan Winslow, - Know ye, that we the said Benjamin, Joseph, Peter, Benjamin and Nathan, in pursuance of a vote

of the Proprietors of the common and undivided lands in the township of Falmouth, in the County of Cumberland passed at their meeting held on the fifth day of January A. D. 1785, and by virtue of the power therein and thereby granted us, for and in consideration of the sum of nine pounds, eight shillings and nine pence to us in hand paid by Samuel Noyes of Falmouth aforesaid, gentleman, the receipt whereof we do hereby acknowledge for the purposes mentioned in said vote, do hereby give, grant, sell, convey and confirm to him, the said Samuel, his heirs forever, seventy-five acres of the common land aforesaid, bounded as follows, viz:- Begining at the southerly corner of nineteen acres of land laid out to said Noyes, on the right of Joseph Morgin; thence north-east one hundred and twenty-three rods and half; thence south-east one hundred and six rod; thence south-west one hundred and twenty-three rods and half; thence north-west one hundred and six rods, to the first bounds. To have and to hold the same, with all the privileges and appurtenances thereof, to him the said Samuel his heirs and assigns forever;- provided the same be free from legal grants or layings out.

In witness whereof, we do hereunto set our hands and seals, this eleventh day of April, A. D. 1791.

Signed sealed and delivered in presence of Eben^r Thorndike; A. Pep^l Frost.

Benj^a Winslow.
Joseph Noyes.
Peter Woodbury.
Benj^a Bailey.
Nathan Winslow.
} Proprietors Committee for Selling the Lands

Cumberland ss.- April 30, 1792. Messieurs Benjamin Winslow, Joseph Noyes, Peter Woodbury and Nathan Winslow, subscribers to the above written instrument, appeared and acknowledged the same to be their act and deed.

Before me, Peter Noyes, Just. Peace.

Received December 28th, 1795, and recorded from the original, by A. Pep^l Frost Proprit^r Clerk.

---

81 To all people to whom these presents shall come,- we, Benjamin Winslow, Joseph Noyes, Peter Woodbury, Benjamin Bailey and Nathan Winslow,- Know ye, that we, the said Benjamin, Joseph, Peter, Benjamin and Nathan,- in pursuance of a vote of the Proprietors of the common and undivided lands in the township of Falmouth, in the County of Cumberland passed at their meeting held on the fifth day of January A. D. 1785,- and by virtue of the power therein and therein ~~and thereby~~ granted us;- for and in consideration of the sum of fifty-three pounds, eleven shillings, to us in hand paid by Joseph Noyce, of Falmouth, in sd County, Esqr,- the receipt whereof we do hereby acknowledge, for the purposes mentioned in said vote,- do hereby give, grant, sell, convey and confirm to him, the said Joseph, his heirs forever, two hundred and thirty-eight acres of the common and undivided land in said Falmouth,- bounded as follows, viz:- Begining at the easterly corner of twenty acres laid out to Benjamin Winslow; thence south-east, one hundred and twenty-three rods; thence north, sixty-four degrees, east, twenty-four rods; thence north, twenty-six degrees, west seventy-five rods; thence north sixty-four degrees, east forty-one rods; thence north, one hundred

Noyes, Joseph

and fourteen rods; thence north twenty-eight degrees west two hundred and sixty rods; thence South, South-west, two hundred and eighty-four rods; thence South, one hundred and forty rods; thence South-east fifty rods; thence north-east thirty-one rods; thence South-east, one hundred and three rods, to the first bounds;- exclusive of sixty-two and half - laid out to Solomon Tiomly; sixty acres laid out to the Ministry;- twenty acres laid out to Joshua Lowel; twenty acres laid out to Samuel Esthes; ten acres laid out to Andrew Gibbs; eleven and half acres laid out to Luke Hovey Worster; four acres laid out to Jonathan Carle, and thirty-one acres and half, sold Job Winslow; To have and to hold the same, with all the privileges and appurtenances thereof to him, the said Joseph, his heirs and assigns forever;- provided the same be free from legal grants or layings out.

In witness whereof, we do hereunto set our hands and seals, this twenty-fourth day of November, A.D. 1794.

Signed, sealed and delivered in presence of John Frothingham, Isaac Sawyer

Benja. Winslow, &c
Peter Woodbury
Benja. Bailey
Nathan Winslow

Cumberland, ss. Falmo. Novr. 24th, 1794. Messieurs. Benjamin Winslow, Joseph Noyes, Peter Woodbury and Nathan Winslow, subscribers to the above written instrument, appeared and acknowledged the same to be their act and deed.

Before me, John Frothingham, Just. Peace

Received December 28th, 1795, and recorded from the original, by A. Pepl. Frost, Propos. Clerk.

Roberts, Thomas

To all people to whom these presents shall come, we, Benjamin Winslow, Joseph Noyes, Peter Woodbury, Benjamin Bailey and Nathan Winslow, Know ye, that we, the said Benja., Joseph, Peter, Benjamin and Nathan, in pursuance of a vote of the Proprietors of the common and undivided lands in the township of Falmouth in the County of Cumberland, passed at their meeting held on the fifth day of January, A.D. 1785, and by virtue of the power therein and thereby granted us, for and in consideration of the sum of five pounds, to us in hand paid by Thomas Roberts, of Falmouth aforesaid, yeoman, the receipt whereof we do hereby acknowledge, for the purposes mentioned in said vote, do hereby give, grant, sell, convey and confirm to him, the said Thomas, his heirs forever, twenty-five acres of the common and undivided land in said Falmouth, bounded as followeth,- Begining at the south-east corner of thirty-four acres of land laid out at the request of the said Thomas; thence east thirty-six rod; thence north-west, six rods; thence south-east, thirty-two rods; thence north eight degrees, east sixty-eight rods; thence west forty rods; thence south thirteen degrees, west one hundred rods, to the first bounds. To have and to hold the same, with all the privileges and appurtenances thereof, to him, the said Thomas, his heirs and assigns forever;- provided the same be free from legal grants or layings out.

In witness whereof, we do hereunto set our hands & seals, this fourth day of the 2d month, A.D. 1788.

Signed sealed and delivered in presence of Crispus Graves, - A. Pepl. Frost

Benja. Winslow, (seal)
Joseph Noyce (seal)
Peter Woodbury, (seal)
Benja. Bailey (seal)
Nathan Winslow (seal)

Cumberland, ss. February 2d, 1788. Messieurs Benjamin Winslow, Joseph Noyes, Peter Woodbury and Nathan Winslow, subscribers to the above written instrument, appeared and acknowledged the same to be their act and deed.

Before me _____ Just. Peace

Received 5th Jany, 1796, and recorded from the original, by A. Pepl. Frost. Propri. Clerk

---

83 To all people to whom these presents shall come, - we Benjamin Winslow, Joseph Noyes, Peter Woodbury, Benjamin Bailey and Nathan Winslow, Know ye that we, the said Benjamin Joseph, Peter, Benjamin and Nathan, in pursuance of a vote of the Proprietors of the common and undivided lands in the township of Falmouth, in the County of Cumberland, passed at their meeting held on the fifth day of January, A. D. 1785, and by virtue of the power therein and thereby granted us, - for and in consideration of the sum of twenty four pounds, sixteen shillings, to us in hand paid by James Merrill, Jun. of said Falmouth, yeoman, - the receipt whereof we do hereby acknowledge; for the purposes mentioned in said vote, - do hereby give, grant, sell, convey and confirm to him, the said James Merrill, Junr. heirs forever, sixty two acres of land in said Falmouth, on the north of Presumscot river; Begining at the north west corner of one hundred acres sold by the Proprietors Committee to Nathan Winslow, and on the easterly side of the road that leads to Gray; thence northerly, adjoining said rode, sixty two rods, on a north course, - and from the two aforesaid bounds, east, one hundred and sixty rod, untill sixty two acres bee compleated; - provided the same be free from former grants and layings out. To have and to hold the same, with all the privileges and appurtenances thereof, to him, the said James Merrill, Junr. heirs and assigns forever; - provided the same be free from legal grants or layings out. Merrill, James Jr

In witness whereof, we do hereunto set our hands and seals, this twenty-eight of December, A. D. 1795.

Signed, sealed and delivered in presence of Crispes Graves. Nathl. Wilson, Jr.

Benja. Winslow (seal)
Peter Woodbury (seal)
Nathan Winslow (seal)
Benja. Bailey (seal)

Cumberland, ss. January 5th, 1795. Messieurs Benjamin Winslow, Joseph Noyes, Peter Woodbury and Nathan Winslow, subscribers to the above written instrument, appeared and acknowledged the same to be their act and deed. Before me. Peter Noyes. Just. Peace.

Received 5 Jany, 1796, and recorded from the original, by A. Pepl. Frost. Proprietors Clerk.

---

84 To all people to whom these presents shall come, - we, Benjamin Winslow, Peter Woodbury, Benjamin Bailey and Nathan Winslow, - Know ye, that we, the said Benjamin, Peter, Benjamin and Nathan, in pursuance of a vote of the Proprietors of the common and undivided lands in the township of Falmouth, in the County of Cumberland, passed at their meeting, held on the fifth day of January, A. D. 1785, and by virtue of the power therein and thereby granted us, - for and in consideration of the sum of five pounds lawful money, to us in hand paid by Samuel Freeman, of Portland Freeman, Samuel

in said County, Esqr. the receipt whereof we do hereby acknowledge, for the purposes mentioned in said vote, do hereby give, grant, sell, convey and confirm to him the said Samuel, his heirs forever, one hundred acres of the common and undivided lands of the township of Falmouth, lying and being in Casco Elizabeth, and bounded as follows, viz:- Begining at the north-east corner of thirty-five acres we same time since sold said Freeman; thence South sixty-eight degrees, east forty-one rods; thence South twenty two degrees, west one hundred and six rods; thence South seventy-nine degrees, west one hundred and eighty rods; thence north-west fifty three rods, to the county road; thence north-easterly by the said county road, as the same runs, to the northerly corner of the said thirty-five acres; thence South easterly, adjoining the said thirty-five acres, to the first bounds. To have and to hold the same, with all the privileges and appurtenances thereof, to him the said Samuel Freeman, his heirs and assigns forever;- provided the same be free from legal grants, or layings out.

In witness whereof, we do hereunto set our hands and seals, this fourteenth day of September, A.D. 1795. Benjn. Winslow (Seal)

Signed Sealed and delivered in presence of } Peter Woodbury (Seal)
John Frothingham, Crispus Graves } Nathan Winslow (Seal)

Cumberland ss. Falmouth December 7th 1795. Messieurs Benjamin Winslow, Peter Woodbury and Nathan Winslow, subscribers to the above written instrument, appeared and acknowledged the same to be their act and deed.

Before me. John Frothingham, Just. Peace.

1795, Received December 7th and recorded from the original.

Attest: A. Pest. Frost, Props. Clerk.

Winslow, Nathan

To all people to whom these presents shall come, we Benjamin Winslow, Joseph Noyes, Peter Woodbury, Benjamine Bailey and Nathan Winslow,- Know ye, that we the said Benjamin, Joseph, Peter, Benjamin and Nathan, in pursuance of a vote of the Proprietors of the common and undivided lands in the township of Falmouth, in the County of Cumberland, passed at their meeting held on the fifth day of January, A.D. 1785, and by virtue of the power therein and thereby granted us, for and in consideration of the sum of forty pounds, to us in hand paid by Nathan Winslow, of Falmouth, in the County of Cumberland, mill right, the receipt whereof we do hereby acknowledge, for the purposes mentioned in said vote, do hereby give, grant, sell, convey and confirm to him, the said Nathan, his heirs forever, a certain tract of land in said Falmouth,- bounded, begining at the north-west corner of nine acres laid out at the request of Isaac Allen, on the right of John Bayley and on the east side of the road that leads to Gray; thence north-westerly, adjoining said road, one hundred and five rods, and from the two aforesaid bounds to extend east, till one hundred acres be compleated;- exclusive of what is taken of by fifty acres laid out at the request of Hezekiah Hall, and exclusive of what said Isaac Allen's nine acres takes of. To have and to hold the same, with all the privi-

leges and appurtenances thereof, to him the said Nathan, his heirs and assigns forever; provided the same be free from legal grants & layings out.

In witness whereof, we do hereunto set our hands and seals this twenty-first day of the first month, A.D. 1788.

Benja. Winslow (Seal)
Joseph Noyes (Seal)
Benja. Bailey (Seal)

Signed, Sealed and delivered in presence of }
Nathaniel Hale, William Haskell }

Cumberland ss.- January 21st. 1788. Messrs. Benjamin Winslow, Joseph Noyes and Benjamin Bailey, subscribers to the above written instrument, appeared and acknowledged the same to be their act and deed. Before me, Peter Noyes, Just. Peace.

Received Jany. 8th and recorded from the original, by A. Pipl. Frost, Propr. Clerk.

To all people to whom these presents shall come,- we Benjamin Winslow, Joseph Noyes, Peter Woodbury, Benjamin Bailey, and Nathan Winslow, Know ye, that we the said Benjamin, Joseph, Peter, Benjamin and Nathan, in pursuance of a vote of the Proprietors of the common and undivided lands in the township of Falmouth, in the County of Cumberland, passed at their meeting held on the fifth day of January, A.D. 1795, and by virtue of the power therein and thereby granted us,- for and in consideration of the sum of five pounds, twelve shillings and six pence, to us in hand paid by Nathaniel Wilson, Junior, of Falmouth aforesaid, the receipt whereof we do hereby acknowledge, for the purposes mentioned in said vote, do hereby give, grant, sell, convey and confirm to him, the said Nathaniel, his heirs forever, seventy acres of the common and undivided land in said town of Falmouth, bounded as follows, viz: Beginning at a stake standing on the north west side of the County road that leads to Gray, and seventy rods from North Yarmouth line; thence, north sixty-eight degrees, west twenty-four rods; thence, South twenty-two degrees, west seventy-four rods; thence south sixty-eight degrees, east one hundred and forty nine rods and a half; thence north twenty-two degrees, east seventy four rods; thence north sixty-eight degrees west one hundred and twenty-five rods to the first bounds. To have and to hold the same, with all the privileges and appurtenances thereof, to him, the said Nathaniel, his heirs and assigns forever,- provided the same be free from legal grants & layings out. Wilson, Nathaniel

In witness whereof, we do hereunto set our hands and seals, this twenty-ninth day of September A. D. 1794.

Benja. Winslow (Seal)
Joseph Noyes (Seal)
Peter Woodbury (Seal)
Nathan Winslow (Seal)

Signed, Sealed and delivered in presence of }
Nathl. Wilson, Josiah Baker }

Cumberland, ss. April 27th. 1795. Messieurs Benjamin Winslow, Joseph Noyes, Peter Woodbury and Nathan Winslow, subscribers to the above written instrument, appeared and acknowledged the same to be their act and deed,

Before me, Saml. Freeman, Just. Peace.

Received Jany. 22d. 1798, and recorded from the original.

Attest: A. Pipl. Frost, Propr. Clerk.

Cash, Samuel

To all people to whom these presents shall come, we, Benjamin Winslow, Joseph Noyes, Peter Woodbury, Benjamin Bailey and Nathan Winslow, Know ye, that we, the said Benjamin, Joseph, Peter, Benjamin and Nathan, in pursuance of a vote of the Proprietors of the common and undivided lands in the township of Falmouth, in the County of Cumberland, passed at their meeting held on the fifth day of January, A. D. 1785, and by virtue of the power therein and thereby granted us, for and in consideration of the sum of ten shillings to us in hand paid by Samuel Cash, of Cape Elizabeth, in said County, yeoman, the receipt whereof we do hereby acknowledge, for the purposes mentioned in said vote; do hereby give, grant, sell, convey and confirm to him, the said Samuel, his heirs forever, ten acres of the common and undivided lands in Cape Elizabeth, bounded as follows, viz; Begining at the south-west side of John Brown sixty acre lot, thence north-west, twenty-five rods; thence west by north, twenty six rods; thence South west twenty five rods; thence South-east by south, fifty rods; thence to the first bounds. To have and to hold the same, with all the privileges and appurtenances thereof, to him the said Samuel, his heirs and assigns forever; provided the same be free from legal grants, or layings out.

In witness whereof, we do hereunto set our hands and seals, this third day of July A. D. 1792.

Signed sealed and delivered in presence of Samuel Freeman, Saml. Winslow

Benja. Winslow (Seal)
Joseph Noye (Seal)
Peter Woodbury (Seal)
Nathan Winslow (Seal)
Benjamin Bailey (Seal)

Cumberland ss. April 27th 1795. Messieurs Benjamin Winslow, Joseph Noyes, Peter Woodbury and Nathan Winslow, subscribers to the above written instrument, appeared and acknowledged the same to be their act and deed.

Before me. Saml. Freeman, Just. Peace.

Falmouth. Received and recorded 25th June, 1800.

Per Andw. P. Frost, Propr. Clerk.

Brown, Thomas

To all people to whom these presents shall come, we Benjamin Winslow, Joseph Noyes, Peter Woodbury, Benjamin Bailey and Nathan Winslow, Know ye, that we, the said Benjamin, Joseph, Peter, Benjamin, and Nathan, in pursuance of a vote of the Proprietors of the common and undivided lands in the township of Falmouth, in the County of Cumberland, passed at their meeting, held on the fifth day of January, A. D. 1785, and by virtue of the power therein and thereby granted us; for and in consideration of the sum of two pounds, sixteen shillings, to us in hand paid by Thomas Brown of Cape Elizabeth, in said County, yeoman, the receipt whereof we do hereby acknowledge, for the purposes mentioned in said vote, do hereby give, grant, sell, convey and confirm to him, the said Thomas, his heirs forever, seventeen acres, and ninety rod of land in Cape Elizabeth, bounded as follows, viz; Begining at the southerly corner of Jacob Brown's land, adjoining James Babbs, thence south-west and

by south, forty four rods; thence north west by west, sixty four rods; thence north east by north, forty four rod; thence south east by east, sixty four rod, to the first bounds. To have and to hold the same with all the privileges and appurtenances thereof to him, the said Thomas his heirs and assigns forever; provided the same be free from legal grants or layings out.

In witness whereof, we do hereunto set our hands and seals this thirtieth day of April, A.D. 178.

Signed sealed and delivered in presence of Jediah Hall, Wm. Haskell

Benja. Winslow (Seal)
Joseph Noyc (Seal)
Peter Woodbury (Seal)
Nathan Winslow (Seal)
Benja. Bailey (Seal)

Cumberland, ss. — Messieurs Benjamin Winslow, Joseph Noyes, Peter Woodbury and Nathan Winslow, subscribers to the above written instrument, appeared and acknowledged the same to be their act and deed. Before me, Peter Noyce, Just. Peace.

Recorded 2d August 1800. Att. A. Pepl. Frost, Propr. Clerk.

To all people to whom these presents shall come, we Benjamin Winslow, Joseph Noyes, Peter Woodbury, Benjamin Bailey and Nathan Winslow, Know ye, that we the said Benjamin, Joseph, Peter, Benjamin and Nathan, in pursuance of a vote of the Proprietors of the common and undivided lands in the township of Falmouth, in the County of Cumberland, passed at their meeting held on the fifth day of January, A.D. 1785, and by virtue of the power therein and thereby granted us, for and in consideration of the sum of two pounds, fourteen shillings, to us in hand paid by George James Hayes of Cape Elizabeth, in said County, yeoman, the receipt whereof we do hereby acknowledge, for the purposes mentioned in said vote, do hereby give, grant, sell, convey and confirm to him, the said George, his heirs forever, nine acres of the common and undivided lands in said Cape Elizabeth, bounded as follows, viz:- Beginning at a stake standing the south side of the road, joining James Babbs land; thence south twenty one degrees, west forty five rod; thence south eighty seven degree east forty three rods; thence north twenty one degrees, east thirty rod; thence north sixty five degrees, west forty rods, to the first bounds. To have and to hold the same, with all the privileges and appurtenances thereof, to him, the said George, his heirs and assigns forever; provided the same be free from legal grants and layings out.

Hayes, George J.

In witness whereof, we do hereunto set our hands and seals, this eight day of April, A.D. 1793.

Signed, sealed and delivered in presence of Andw. P. Frost, Jacob Noyce

Benja. Winslow (Seal) Nathan Winslow (Seal)
Peter Woodbury (Seal) Benja. Bailey (Seal)

Cumberland, ss. Falmouth, March 7th, 1801. Then the above named Nathan Winslow, and Benjamin Bailey, personally appeared, and acknowledged the above written instrument, by them subscribed to be their free act and deed. Before me, Archelaus Lewis, Just. of the Peace.

Recorded from the original, Nov. 23rd, 1804. Attest: Andw. P. Frost, Propr. Clerk.

Jordan, Ezekiel

To all people to whom these presents shall — we Benjamin Winslow, Joseph Noyes, Peter Woodbury, — Know ye, that we, the said Benjamin, Joseph, Peter, Benjamin and Nathan, in pursuance of a vote of the Proprietors of the common and undivided lands in the township of Falmouth, in the County of Cumberland, passed at their meeting held on the fifth day of January, A.D. 1785, and by virtue of the power therein and thereby granted us, — for and in consideration of the sum of one pound, eleven shillings and three pence, to us in hand paid by Ezekiel Jordan of Cape Elizabeth, in said County, yeoman, — the receipt whereof we do hereby acknowledge, for the purposes mentioned in said vote, — do hereby give, grant, sell, convey and confirm to him, the said Ezekiel, his heirs forever, six acres and one quarter of the common and undivided land of said Falmouth, laying and being in said Cape Elizabeth, formerly Falmouth, bounded as follow viz: — Begining at a stake standing in the head line of a gore of land granted to Dominicus Jordan, and at the easterly corner of forty-four acres of land laid out to said Dominicus; thence north-east, fifty six rod; thence north seventy-five degree, west eighteen rod; thence north eighty degrees west thirteen rod; thence south sixty-seven degrees, west six rods; thence south twenty degrees, west twenty rod; thence south three degrees, west seventeen rod; thence south-east to the first bounds. To have and to hold the same, with all the privileges and appurtenances thereof, to him, the said Ezekiel, his heirs and assigns forever, — provided the same be free from legal grants or layings out.

In witness whereof, we do hereunto set our hands and seals, this twelfth day of April, A.D. 1790.

Signed, sealed and delivered in presence of Nathaniel Dyer, Amos Merrill.

Benj^a Winslow (Seal)
Joseph Noyes (Seal)
Peter Woodbury (Seal)

Cumberland, ss. — May 3^d 1791. Messieurs Benjamin Winslow, Joseph Noyes, Peter Woodbury, subscribers to the above written instrument, appeared and acknowledged the same to be their act and deed.

Before me Wm Gorham, Just. Peace.

Received and recorded the 3^d month, 1st day, 1825.

Knight, Merrill

Laid out at the request of Merrill Knight, seven acres and a half of land, in the township of Falmouth, in the County of Cumberland, on the right of William Weeks, — bounded as follows, viz: — beining at the westerly corner of twenty-six acres laid out to Samuel Knight on Nathaniel Wharf's right, and in the line of Robert Bailey's sixty-three acre lott; thence north 38^d west seventeen rods; thence north 52^ds east sixty rods; thence north 38^ds west fifteen rods; thence north 52^ds east eighty rods; thence south 38^ds east two rods; thence south 52^ds west eighty rods; thence south 38^ds east, thirty-two rods; thence south 52^ds west, sixty rods, to the first bounds; — provided the same be free from former grants and layings out.

Falmo. May 4th 1784. Benja Winslow, Benjamin Bayley, Joseph Noyes, Peter Hurdbury } Proprietors Committee for Laying out Land.

At a legal meeting of the Proprietors of the common and undivided Lands in the township of Falmouth, in the County of Cumberland held at said Falmouth, May 5th 1784, the foregoing laying out was allowed, approved of and confirmed by said Proprietors.

Attest. Joseph Noyes Propr. Clerk.

Received May 5th, 1784, and recorded from the original,

Attest. Joseph Noyes Propr. Clerk.

Laid out at the request of Eleazer Stroud Seventeen acres of Land, in Cape Elizabeth, formerly Falmouth, in the County of Cumberland, in the right of John Skilling, bounded as follows, viz: begining at the South westerly corner of thirty acres laid out to Thomas Millet; thence east forty rods; thence south sixty-seven rods; thence west forty rods; thence north, sixty-seven rods to the first bounds; provided the same be free from former grants and layings out. Stroud, Eleazer

Dated April 7th, 1784. Benja Winslow, Peter Hurdbury, Joseph Noyes, Benjamin Bailey } Proprietors Committee for Laying out Land

At a legal meeting of the Proprietors of the common and undivided land in the township of Falmouth in the County of Cumberland, held by adjournment at said Falmouth, January 5th, 1785, the foregoing laying out was allowed, approved of, and confirmed by said Proprietors. Attest: Joseph Noyes Propr. Clerk.

Received January 5th, 1785, and recorded from the original

Attest: Joseph Noyes, Propr. Clerk

Jordan, Ezekiel

To all people to whom these presents Shall come Benjamin Winslow, Joseph Noyes Peter Woodbury Know ye, that we, the said Benjamin, Joseph, Peter, Benjamin and Nathan, in pursuance of a vote of the Proprietors of the common and undivided lands in the township of Falmouth, in the County of Cumberland passed at their meeting held on the fifth day of January A.D. 1785, and by virtue of the power therein and thereby granted us, - for and in consideration of the sum of one pound, eleven Shillings and three pence, to us in hand paid by Ezekiel Jordan of Cape Elizabeth, in said County, Yeoman - the receipt whereof we do hereby acknowledge, for the purposes mentioned in said vote, - do hereby give, grant, sell, convey and confirm to him the said Ezekiel, his heirs forever, Six acres and one quarter of the common and undivided land of said Falmouth, laying and being in said Cape Elizabeth, formerly Falmouth bounded as follows viz; - Beginning at a Stake Standing in the head line of a gore of land granted to Dominicus Jordan, and at the easterly corner of forty-four acres of land laid out to said Dominicus; thence north-east, fifty six rod; thence north seventy-five degree, west eighteen rod; thence north eighty degrees west thirteen rod; thence South sixty-seven degrees, west Six rods; thence South twenty degrees, west twenty rod; thence South three degrees, west Seventeen rod; thence South-east to the first bounds. To have and to hold the same, with all the privileges and appurtenances thereof, to him, the said Ezekiel, his heirs and assigns forever; - provided the same be free from legal grants or layings out.

In witness whereof, we do hereunto set our hands and seals, this twelfth day of April A.D. 1790.

Signed Sealed and delivered in presence of
Nathaniel Dyer Thos Merrill

Benjn Winslow (Seal)
Joseph Noyes (Seal)
Peter Woodbury (Seal)

Cumberland ss. May 3d 1791. Messrs Benjamin Winslow, Joseph Noyes, Peter Woodbury, Subscribers to the above written instrument, appeared and acknowledged the same to be their act and deed.

Before me Wm Gorham, Just. Peace.

Received and recorded the 3d month, 1st day 1825.

Knight, Moses

Laid out at the request of Merrill Knight, Seven acres and a half of land, in the township of Falmouth, in the County of Cumberland, on the right of William Weeks - bounded as follows, viz; - beining at the westerly corner of twenty-Six acres laid out to Samuel Knight on Nathaniel Wharf's right, and in the line of Robert Bailey's sixty-three acre lott; thence north 38d west seventeen rods; thence north 52d east sixty rods; thence north 38d west fifteen rods; thence north 52d east eighty rods; thence South 38d east two rods; thence South 52d west eighty rods; thence South 38d east, thirty-two rods; thence South 52d west, sixty rods, to the first bounds; - provided the same be free from former grants and layings out.

Falm.th May 4th 1784. Benj.a Winslow, Benjamin Bayley, Joseph Noyes, Peter Weedbury } Propriet.rs Committee for Laying out Land.

At a legal meeting of the Proprietors of the common and undivided Lands in the township of Falmouth, in the County of Cumberland held at said Falmouth, May 5th, 1784, the foregoing laying out was allowed, approved of and confirmed by said Proprietors.

Attest.d Joseph Noyes, Prop.rs Clerk.

Received May 5th, 1784, and recorded from the original.

Attest.d Joseph Noyes Prop.rs Clerk.

Laid out at the request of Eleazer Stroul Seventeen acres of land, in Cape Elizabeth, formerly Falmouth, in the County of Cumberland, in the right of John Skilling, bounded as follows, viz: beginning at the South westerly corner of thirty acres laid out to Thomas Millet; thence east forty rods; thence South sixty seven rods; thence west forty rods, thence north sixty seven rods to the first bounds; provided the same be free from former grants and layings out. Stroul Eleazer

Dated April 7th 1784. Benj.a Winslow, Peter Weedbury, Joseph Noyes, Benjamin Bailey } Proprietors Committee to Laying out Land.

At a legal meeting of the Proprietors of the common and undivided land in the township of Falmouth, in the County of Cumberland, held by adjournment at said Falmouth, January 5th, 1785, the foregoing laying out was allowed, approved of, and confirmed by said Proprietors. Attest: Joseph Noyes Prop.rs Clerk.

Received January 5th, 1785, and recorded from the original.

Attested: Joseph Noyes, Prop.rs Clerk

END